Department of Health

health

Town and community profiles 2014

Geographic, service, population and social profiles of communities in the Southern Metropolitan Region

State Government Victoria

If you would like to receive this publication in an accessible format, please phone 9096 8136 using the National Relay Service 13 36 77 if required, or email: spatial@health.vic.gov.au

© Copyright, State of Victoria, Department of Health, 2014

Published by the System Intelligence and Analytics Branch, Victorian Government, Department of Health, Melbourne, Victoria. This publication is copyright, no part may be reproduced by any process except in accordance with the provisions of the *Copyright Act 1968.*

Authorised by the State Government of Victoria, 50 Lonsdale Street, Melbourne.

Introduction

The Town and Community Profiles bring together information about Victorian communities from a variety of sources, both internal and external to the Departments of Health and Human Services. The Profiles include information on population, geography, services, facilities, expenditure, and social, cultural and health characteristics of each suburb, town and catchment in Victoria. The key aim of the Profiles is to provide Department of Health and Department of Human Services planners and service providers with an understanding of the characteristics of the communities they work with, so that they are better able to meet the needs of those communities.

This document replaces the previous version of the Town and Community Profiles, which was released in 2011. Please note that community boundaries have been remodelled for this new version, and do not necessarily correspond with the previous version. All data items have been reviewed, and have been updated where new data is available. In particular, the release of the 2011 Census data has allowed a large number of data items to be updated.

The Town and Community Profiles are a companion volume to the Local Government Area (LGA) Profiles, available via the Department of Health website. The range of data available at community level is more limited than that which is available at LGA level. The Town and Community Profile data was selected for its availability, quality and capacity to inform users of an interesting dimension of community life.

It is essential that users read the introductory section on data definitions in conjunction with the Town and Community Profile data items to ensure full understanding of the individual data items.

We hope that you find the Town and Community Profiles useful, and we would be very interested in any feedback that you have about the content of the profiles, and the way in which you have used them.

Modelling, GIS and Planning Products
System Intelligence and Analytics Branch
Health Strategy, Productivity and Analytics Division
Department of Health
April 2014

How to use these profiles

2014 Update

The communities in the Town and Community Profiles are constructed from the Statistical Area 1 (SA1) geography. This is the smallest geographic unit the Australian Bureau of Statistics provides most Census and population data at. SA1s generally consist of population 200-800 persons, with an average of around 400 persons. They generally bound small towns in rural areas and generally aggregate to gazetted suburbs and localities.

The previous version of the Town and Community Profiles was based on 2006 Census Collection District (CCD) boundaries. Following the recently introduced new ABS geographic structure and the release of the 2011 Census data, the Town and Community Profiles have been remodelled and updated for 2014.

Towns, Suburbs and Catchments

Victoria has been divided into three types of communities:

- Suburbs – suburbs of Melbourne, Geelong, Bendigo and Ballarat
- Towns – towns in rural areas and urban fringe areas
- Catchments – generally rural areas, where residents are likely to need to travel to a nearby town or suburb to access services. These areas have been modelled using trade area analysis.

Note that some smaller towns and suburbs with few services are also included in catchments of larger towns. For example, Panton Hill is a town in Northern and Western Metropolitan region. As it is a community in its own right, a profile has been produced for it. However, as it is a small town, residents are likely to travel to Hurstbridge to access services (e.g. supermarkets, banks and health services), so the population and services in Panton Hill are also include in the profile for the Hurstbridge catchment area. Due to this double counting, population/service counts across Victoria should not be added together. If you require data for larger area, we recommend using the Local Government Area profiles, available of the Department of Health website.

Maps

Maps of each region showing the location of each community within the region, and its type, are provided. Communities can be located with the map and grid references provided at the start of each profile.

Suburbs and Towns are shown in purple, and catchments are shown in grey. Suburbs and Towns that also fall into catchments are shown in yellow. Some very small catchments in metropolitan regions are not labelled.

Data Definitions

Geography

Map reference/Grid reference

How to locate the community on regional key maps. Map reference is title of the map the community can be located on; grid reference is the location of the community within that map

Source: DH GIS

Currency: 2014

Location

Description of the direction and distance (as the crow flies) from Melbourne GPO to the centroid of the community. Calculations were performed using ESRI ArcGIS 10.0

Source: DH GIS

Currency: 2014

Population density

The average population density (in persons per square kilometre) of the community. Calculations were performed using ESRI ArcGIS 10.0

Source: 2012 Estimated Residential Population, Australian Bureau of Statistics (ABS)

Currency: 2013

Area

The area of the community, in square kilometres.

Source: DH GIS

Currency: 2014

Travel time to GPO/Distance to GPO

The estimated shortest road distance and quickest travel time in a car from the Melbourne GPO to the centroid of the community. Calculations were performed using the Navteq road network and ArcGIS Network Analyst.

Source: NAVTeq road network

Currency: 2013

Local Government Area

The 2011 Local Government Area the centroid of the community is located in.

Source: Australian Bureau of Statistics

Currency: 2011

Primary Care Partnership

The Primary Care Partnership the centroid of the community is located in

Source: Wellbeing, Integrated Care and Ageing division, Department of Health

Currency: 2010

Medicare Local

The Medicare Local the centroid of the community is located in.

Source: Commonwealth Department of Health and Ageing

Currency: 2011

DHS Service Area

The DHS service area the centroid of the community is located in.

DHS service areas are an aggregation of LGAs and are used by DHS for planning and service delivery purposes.

Source: DHS

Currency: 2012

ARIA+ Min/Average/Max

ARIA+ 2011 is the current Accessibility/Remoteness Index of Australia, and provides a measure of the remoteness of a geographic area. The index is based on road distances of geographical areas to nearby service centres, with values ranging from 0 (high accessibility) to 15 (high remoteness) across Australia. The index is calculated on a 1km grid and scores for various geographic areas are then derived.

The data used for this item is derived from the ARIA+ score of the ABS Statistical Area 1 (SA1) geographic unit. The minimum score is the lowest SA1 ARIA+ score in the community and the maximum is the highest SA1 score in the community. The average score is a population-weighted average of the SA1 scores in the community.

For further information, refer to http://www.adelaide.edu.au/apmrc/research/projects/category/about_aria.html

Source: National Centre for Social Applications of GIS (GISCA), University of Adelaide

Currency: 2011

ABS Remoteness Area

The ABS remoteness structure is based on 2011 ARIA+ as follows:

ABS remoteness area	SA1 Average ARIA+ Value Ranges
Major Cities of Australia	0 to 0.2
Inner Regional Australia	>0.2 and <= 2.4
Outer Regional Australia	>2,4 and <= 5.92
Remote Australia	> 5.92 and <= 10.53
Very Remote Australia	> 10.53

A community's remoteness classification has been determined using the average SA1 ARIA+ for the community.

Source: Remoteness Structure, ABS

ARIA+, National Centre for Social Applications of GIS (GISCA), University of Adelaide

Currency: 2011

Land Use

Commercial land use

The proportion of the community's total area assigned to commercial land use. Land use is based on planning zones, which reflect the primary character of land, and indicate the type of use and development which may be appropriate in that zone. Commercial land use includes retail services, offices, warehouses, supermarkets, food and drink services and entertainment facilities.

Industrial land use

The proportion of the community's total area assigned to industrial land use. Land use is based on planning zones, which reflect the primary character of land, and indicate the type of use and development which may be appropriate in that zone. Industrial land use includes industrial zones, for uses such as manufacturing, and storage and distribution of goods

Source: Planning Zones, Department of Transport, Planning and Local Infrastructure

Currency: 2013

Residential land use

The proportion of the community's total area assigned to residential land use. Land use is based on planning zones, which reflect the primary character of land, and indicate the type of use and development which may be appropriate in that zone. Residential land use includes residential developments at a range of densities and also includes mixed use zones, which may allow for other uses which do not adversely affect the amenity of the neighbourhood.

Source: Planning Zones, Department of Transport, Planning and Local Infrastructure

Currency: 2011

Rural land use

The proportion of the community's total area assigned to rural/agricultural uses. These planning zones include farming zones, green wedge zones, rural conservation zones, rural living zones and rural activity zones. Land use is based on planning zones, which reflect the primary character of land, and indicate the type of use and development which may be appropriate in that zone.

Source: Planning Zones, Department of Transport, Planning and Local Infrastructure

Currency: 2010

Other land use

The proportion of the community's total area not assigned to commercial, industrial, residential or rural land uses. This includes Public Land, Special Purpose Land (eg, special use, urban floodway and priority development zones), and Commonwealth Land.

Source: Planning Zones, Department of Transport, Planning and Local Infrastructure

Currency: 2013

Population

2012 Population

2012 population is published by the ABS at SA1 geography, and has been aggregated directly into communities. Note that due to the small SA1 geography, the ABS has introduced random error to small values in order to avoid releasing identifiable data. Due to this procedure, age group and total population figures for the communities should not be considered exact.

Data for the following age groups is provided: 04, 5-9. 10-14, 15-19, 20-24, 25-44, 45-64, 65-69, 70-74, 75-79, 80-84, 85+, total.

Source: 2012 Estimated Resident Population, ABS

Currency: 2013

2007 Population

2007 population is published by the ABS at 2006 Census Collection District (CCD) geography. This data has been converted to SA1 using an ABS-published population-weighted correspondence then aggregated to community level. Due to the large differences between the SA1 and CCD geographies, the 2007 population figures provided here should be considered to be rough estimates at best, especially for small communities and small populations. The data must be interpreted with caution, especially for smaller communities. Figures have been withheld where estimates were deemed to be too inaccurate to be useful.

Data for the following age groups is provided: 04, 5-9. 10-14, 15-19, 20-24, 25-44, 45-64, 65-69, 70-74, 75-79, 80-84, 85+, total.

Population change 2007 – 2012

The population change from 2007 to 2012 of a community, expressed as a percentage. The caveats around the 2007 population data quality also apply to this data item, i.e. the stated population changes may be exaggerated (in either direction) compared to the real change due to the procedure used to convert 2007 population data from CD to SA1.

Health and human services located in community

Public Hospitals

The number of public hospitals located in the community

Source: Hospital and Health Service Performance Division, Department of Health

Currency: 2013

Private Hospitals

The number of private hospitals located in the community.

Private hospitals include dialysis centres, day procedure centres and bush nursing hospitals.

Source: Hospital and Health Service Performance Division, Department of Health

Currency: 2013

Community Health Centres

The number of community health services located in the community.

Source: Primary Health Program, Department of Health

Currency: 2013

Bush Nursing Centres

The number of bush nursing centres located in the community.

Source: Hospital and Health Service Performance Division, Department of Health

Currency: 2013

Allied Health Services

The number of allied health services located in the community. This is a count of all services provided; note that more than one service may be provided from the same outlet. Allied health services include audiology, optometry, physiotherapy, chiropractic, occupational therapy and podiatry.

Source: Human Services Directory, Department of Human Services

Currency: 2013

Alternative/Complementary Therapy Services

The number of alternative/complementary therapy services located in the community. This is a count of all services provided; note that more than one service may be provided from the same outlet. Alternative/complementary therapy services include naturopathy, homeopathy, aromatherapy and natural therapies.

Source: Human Services Directory, Department of Human Services

Currency: 2013

Child Protection and Family Services

The number of child protection and family services located in the community. This is a count of all services provided; note that more than one service may be provided from the same outlet. Child protection and family services include support/referral, legal services, advocacy, assessment/treatment of family violence/abuse, counselling programs.

Source: Human Services Directory, Department of Human Services

Currency: 2013

Dental Services

The number of dental services located in the community. This is a count of all services provided; note that more than one service may be provided from the same outlet. Dental services include general dental, periodontal, orthodontic, prosthodontics and cosmetic dental services.

Source: Human Services Directory, Department of Human Services

Currency: 2013

Disability Support Services

The number of disability support services located in the community. This is a count of all services provided; note that more than one service may be provided from the same outlet. Disability support services include advocacy, personal care, information/referral, equipment provision and maintenance, respite care and rehabilitation services.

Source: Human Services Directory, Department of Human Services

Currency: 2013

General Medical Practices

The number of general medical practices located in the community.

Source: Human Services Directory, Department of Human Services

Currency: 2013

Housing/Homelessness

The number of housing/homelessness services located in the community. This is a count of all services provided; note that more than one service may be provided from the same outlet. Housing/Homelessness services include accommodation placement and support, referral, advocacy, crisis accommodation, transitional support, outreach services.

Source: Human Services Directory, Department of Human Services

Currency: 2013

Mental Health Services

The number of mental health services located in the community. This is a count of all services provided; note that more than one service may be provided from the same outlet. Mental health services include counselling, psychology, psychiatry, assessment and rehabilitation, crisis assessment.

Source: Human Services Directory, Department of Human Services

Currency: 2013

Pharmacies

The number of pharmacies located in the community.

Source: Human Services Directory, Department of Human Services

Currency: 2013

Licensed Aged Care Places – high care

Licensed Aged Care Places – low care

The number of aged-care places(low care and high care) located in the community.

Source: Commonwealth Department of Health and Ageing

Currency: 2012

Supported Residential Service beds

The number of beds in supported residential service facilities located in the community.

Source: Ageing and Aged Care branch, Department of Health

Currency: 2014

Childcare and/or kindergarten

The number of kindergartens/pre-school and childcare services located in the community.

Source: Human Services Directory, Department of Human Services

Currency: 2013

Primary Schools

Secondary Schools

P-12 Schools

Other Schools

The number of primary, secondary, P-12 and other schools located in the community. School included government, Catholic and independent institutions. “Other” schools include language and special schools.

Source: Department of Education and Early Childhood Development

Currency: 2013

Number of Centrelink Offices

The number of Centrelink customer service offices located in the community.

Source: Commonwealth Department of Human Services

Currency: 2013

Number of Medicare Offices

The number of Medicare offices located in the community.

Source: Commonwealth Department of Human Services

Currency: 2013

Social, educational and economic characteristics

Most of the social and health characteristics have been calculated using Statistical Area 1 (SA1) data from the 2011 Census. The Australian Bureau of Statistics slightly adjusts all cells of Census data to protect confidentiality. These adjustments result in small introduced random errors. Where percentages have been calculated, the denominator population has been specified. To avoid confidentiality issues, exact values are withheld when the population for a given data item is less than 5.

Number of households

The number of households located in the community. Note this is not necessarily the same as the number of dwellings, as there may be more than one household living in the same dwelling.

Source: Census of Population and Housing, ABS

Currency: 2011

Average persons per household

The mean number of persons per household in the community, calculated by the total population in the community divided by the number of households in the community.

Source: Households – Census of Population and Housing, ABS; Population – Estimated Resident Population, ABS

Currency: 2011 (Census), 2012 (Population)

Occupied private dwellings

The number of occupied private dwellings located in the community. An occupied private dwelling is a privately owned dwelling (such as an apartment, house or caravan) which is occupied by at least one person.

Source: Census of Population and Housing, ABS

Currency: 2011

Population in non-private dwellings

The number of persons residing in non-private dwellings in the community. Non-private dwellings include hotels, motels, boarding houses, prisons and hospitals. Aged care accommodation where meals are provided is included in this item. However, aged care accommodation that operates as self-care accommodation is classified as a private dwelling so is not included.

Note that this item is a count of population in the community on Census night, rather than the usual resident population. Figures for communities with a high transient or seasonal tourist population (e.g. ski resorts, seaside towns) may not reflect the permanent population.

Source: Census of Population and Housing, ABS

Currency: 2011

Public Housing Dwellings

The number of public housing dwellings located in the community; and public housing dwellings as a percentage of all occupied private dwellings. Public housing dwellings are identified as rented occupied private dwellings with the landlord being the state housing authority.

Source: Census of Population and Housing, ABS

Currency: 2011

Personal income less than $400/week

The number of persons living in the community whose personal income is less than $400/week; and as a percentage of population 15 or older.

Source: Census of Population and Housing, ABS

Currency: 2011

Household income less than $600/week

The number of households in the community with Equivalised Total Household Income less than $600/week; and as a percentage of total number of households.

Equivalised Total Household Income is a variable based on total household income, adjusted for the size and composition of the household. For a lone person household, the Equivalised Total Household Income is equal to household income. For a household of more than one person it is an indicator of the household income that would be needed by a lone person to enjoy the same level of economic wellbeing.

Source: Census of Population and Housing, ABS

Currency: 2011

Dwellings with no motor vehicle

The number of dwellings in the community which have no motor vehicle; and as a percentage of the total number of dwellings in the community.

Source: Census of Population and Housing, ABS

Currency: 2011

Dwellings with no internet connection

The number of dwellings in the community which have no internet connection; and as a percentage of the total number of dwellings in the community.

Source: Census of Population and Housing, ABS

Currency: 2011

Female-headed lone parent families

The number of families in the community headed by a female single parent; and as a percentage of the total number of families in the community.

Source: Census of Population and Housing, ABS

Currency: 2011

Male-headed lone parent families

The number of families in the community headed by a male single parent; and as a percentage of the total number of families in the community.

Source: Census of Population and Housing, ABS

Currency: 2011

Population residing near public transport

The percentage of the population who live within 800 meters walk of a train station and/or 400 meters walk of a tram or bus stop. The calculations have been made using ESRI ArcGIS Network Analyst and NAVTEQ road network.

Source: Population – Estimated Resident Population, ABS; Transport locations – Department of Transport; Road network - NAVTEQ

Currency: 2012

IRSD score (min/max/avg)

The minimum, maximum and average Index of Relative Socioeconomic Disadvantage (IRSD) scores for the community.

The IRSD is constructed from Census variables and provides a measure of the relative disadvantage of a geographic area. Lower scores indicate high levels of relative disadvantage and higher scores indicate low levels of relative disadvantage. For more information please refer to ABS documentation at http://www.abs.gov.au/ausstats/abs@.nsf/Lookup/by%20Subject/2033.0.55.001~2011~Main%20Features~Technical%20Paper~5

The minimum and maximum IRSD scores are the lowest and highest SA1 scores in the community, and the average is a population-weighted average of all the SA1 scores in the community.

Source: 2033.0.55.001 – Census of Population and Housing: Socio-Economic Indexes for Areas (SEIFA), ABS

Currency: 2011

Primary school students

Secondary school students

The number of primary/secondary school students in the community

Source: Census of Population and Housing, ABS

Currency: 2011

University students

TAFE students

The number of currently studying tertiary students (both full-time and part-time) in the community.

Source: Census of Population and Housing, ABS

Currency: 2011

Has higher education qualification

The number of persons in the community who have a bachelor level or higher degree qualification, and as a percentage of the population aged 15 and over

Source: Census of Population and Housing, ABS

Currency: 2011

Did not complete year 12

The number of persons in the community who did not complete year 12 or equivalent; and as a percentage of the population aged 15 years or older and who are not still at school.

Source: Census of Population and Housing, ABS

Currency: 2011

Unemployed persons

The number of persons in the community who indicated that they are not currently employed (part or full time) are looking for work; and as a percentage of the total labour force (persons over 15 who are working or looking for work).

Source: Census of Population and Housing, ABS

Currency: 2011

Undertakes volunteer work

The number of persons in the community who do at least one hour of volunteer work per week, and as a percentage of the population aged 15 years and older.

Source: Census of Population and Housing, ABS

Currency: 2011

Needs assistance with core activities

The number of persons in the community who require assistance with core activities, such as self-care, movement and communication activities, and as a percentage of all persons.

Source: Census of Population and Housing, ABS

Currency: 2011

Aged 75 or older and living alone

The number of persons in the community who are aged 75 or older and are living in single person households, and the percentage of the population who fall into this group.

Source: Census of Population and Housing, ABS

Currency: 2011

Unpaid assistance to a person with a disability

The number of persons in the community who provided unpaid care, assistance or help to others because of disability, age-related problems or illness in the two weeks prior to the Census. The number of persons in this category as a percentage of all persons aged 15 or older in the community.

Source: Census of Population and Housing, ABS

Currency: 2011

Unpaid carer of children

The number of persons in the community who spent time caring for children (their own or other peoples') without pay in the two weeks prior to the Census. The number of persons in this category as a percentage of all persons aged 15 or older in the community.

Top 3 industries of employment

The top three broad industries of employment of the employed persons in the community, and the number persons in each industry as a percentage of all employed persons in the community.

Source: Census of Population and Housing, ABS

Currency: 2011

Top 3 occupations

The top three occupational groups of the employed persons in the community, and the number of persons in each occupational group as a percentage of all employed persons in the community.

Source: Census of Population and Housing, ABS

Currency: 2011

Diversity characteristics

Aboriginal and Torres Strait Islander persons

The number of persons in the community who indicated in their Census response that they were Aboriginal, Torres Strait Islander or both, and the percentage of the total population who are in this group.

Note there is a known undercount in Census data. The ABS publishes estimates of Aboriginal and Torres Strait Islander population that attempts to account for this undercount, however they are not

available at a small enough geographic level for use in these profiles. Therefore, please interpret the population figures provided here with caution.

Source: Census of Population and Housing, ABS

Currency: 2011

Born overseas

The number of persons, and percentage of the population , in the community who were born outside Australia.

Source: Census of Population and Housing, ABS

Currency: 2011

Born in a non-English speaking country

The number of persons, and percentage of the population, in the community who were born in a country other than Australia, Canada, New Zealand, Republic of Ireland, South Africa, United Kingdom or the United States of America.

Source: Census of Population and Housing, ABS

Currency: 2011

Top 5 countries of birth other than Australia

The top 5 countries of birth of persons in the community, and the number and percentage of the population in each group.

Source: Census of Population and Housing, ABS

Currency: 2011

Speaks language other than English at home

The number of persons in the community, and percentage of total community population, who speak a language other than English at home

Source: Census of Population and Housing, ABS

Currency: 2011

Poor English proficiency

The number of persons in the community (and percentage of total persons) who reported they speak English “Not Well” or “Not At All”.

Source: Census of Population and Housing, ABS

Currency: 2011

Top 5 languages spoken at home other than English

The top 5 languages spoken at home, and number and percentage of the population who speak them.

Source: Census of Population and Housing, ABS

Currency: 2011

Hospital accessibility and utilisation

Public hospital separations, 2012-13

The number of separations from public hospitals, from persons living in the community, in the 2012-13 financial year.

Data is from the Victorian Admitted Episodes Dataset (VAED). The data in VAED is collected at postcode level and has been converted to SA1 using a population-weighted correspondence before being aggregated to communities. Due to the approximations introduced by this process, the numbers must be regarded as estimates only.

Source: Victorian Admitted Episodes Dataset, Department of Health

Currency: 2013

Nearest public hospital

The closest public hospital (by estimated road travel time in a car) to the centroid of the community, and the estimated car travel time/road distance to the hospital.

Rehabilitation/aged care and specialist hospitals are excluded.

Source: Hospital locations – Hospital and Health Service Performance Division, Department of Health; road distances – NAVTEQ road network and ESRI ArcGIS Network Analyst

Currency: 2013

Obstetric type hospital separations

The number of obstetric separations from public hospitals, of persons living in the community, in the 2012-13 financial year.

Data is from the Victorian Admitted Episodes Dataset (VAED). The data in VAED is collected at postcode level and has been converted to SA1 using a population-weighted correspondence before being aggregated to communities. Due to the approximations introduced by this process, the numbers must be regarded as estimates only.

Source: Victorian Admitted Episodes Dataset, Department of Health

Currency: 2013

Nearest public hospital with maternity services

The closest public hospital with maternity (by estimated road travel time in a car) to the centroid of the community, and the estimated car travel time/road distance to the hospital.

Source: Hospital locations – Hospital and Health Service Performance Division, Department of Health; road distances – NAVTEQ road network and ESRI ArcGIS Network Analyst

Currency: 2013

Presentations to emergency departments, 2012-13

The number of presentations to public hospital emergency departments, from persons living in the community in the 2012/13 financial year.

Data is from the Victorian Emergency Minimum Dataset (VEMD). The data in VEMD is collected at postcode level and has been converted to SA1 using a population-weighted correspondence before being aggregated to communities. Due to the approximations introduced by this process, the numbers must be regarded as estimates only.

Source: Victorian Emergency Minimum Dataset, Department of Health

Currency: 2013

Nearest public hospital with emergency department

The closest public hospital with an emergency department (by estimated road travel time in a car) to the centroid of the community, and the estimated car travel time/road distance to the hospital. Specialist hospitals with emergency departments (e.g. Royal Women's, Royal Children's) are excluded.

Source: Hospital locations – Hospital and Health Service Performance Division, Department of Health; road distances – NAVTEQ road network and ESRI ArcGIS Network Analyst

Currency: 2013

Presentations to emergency departments due to injury

The number of presentations to public hospital emergency departments because of an injury, from persons living in the community in the 2012-13 financial year.

Data is from the Victorian Emergency Minimum Dataset (VEMD). The data in VEMD is collected at postcode level and has been converted to SA1 using a population-weighted correspondence before being aggregated to communities. Due to the approximations introduced by this process, the numbers must be regarded as estimates only.

Source: Victorian Emergency Minimum Dataset, Department of Health

Currency: 2013

Primary care type presentations to emergency departments

The number of primary care type presentations to public hospital emergency departments in the 2012-13 financial year, from persons living in the community.

Data is from the Victorian Emergency Minimum Dataset (VEMD). The data in VEMD is collected at postcode level and has been converted to SA1 using a population-weighted correspondence before being aggregated to communities. Due to the approximations introduced by this process, the numbers must be regarded as estimates only.

Primary care type presentations are non-urgent presentations, which could have been dealt with by a general practitioner or other primary care practitioner. These presentations are recorded as category 4 or 5 (non-urgent or semi urgent) in VEMD. A high proportion of category 4 and 5 presentations may be indicative of lack of access to primary care. This may be due to distance to travel, inadequate hours of availability or financial issues preventing people from accessing GP and other primary care services.

Source: Victorian Emergency Minimum Dataset, Department of Health

Currency: 2013

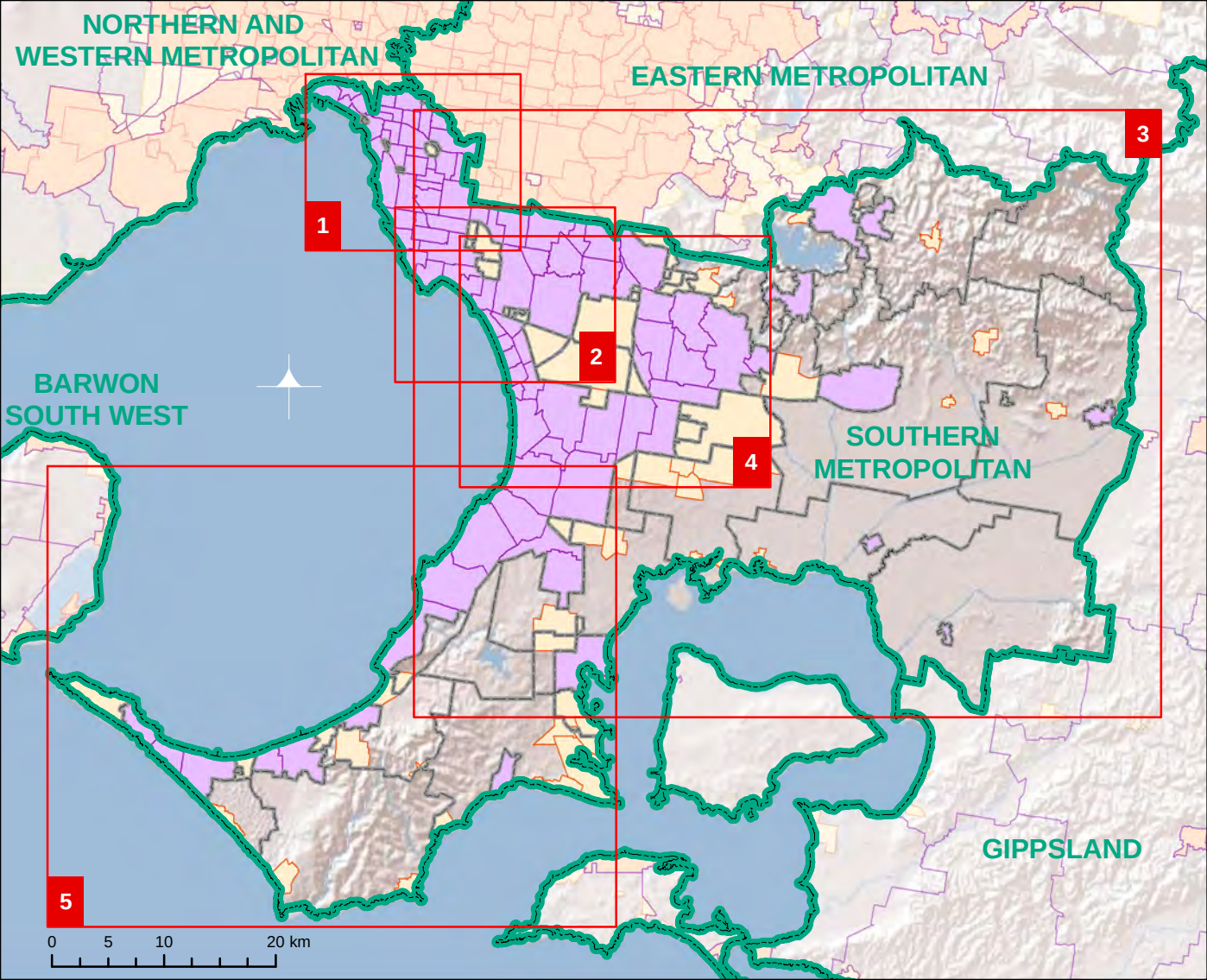
NORTHERN AND
WESTERN METROPOLITAN
EASTERN METROPOLITAN
BARWON
SOUTH WEST
SOUTHERN
METROPOLITAN
GIPPSLAND
1
2
3
4
5
0
5
10
20 km

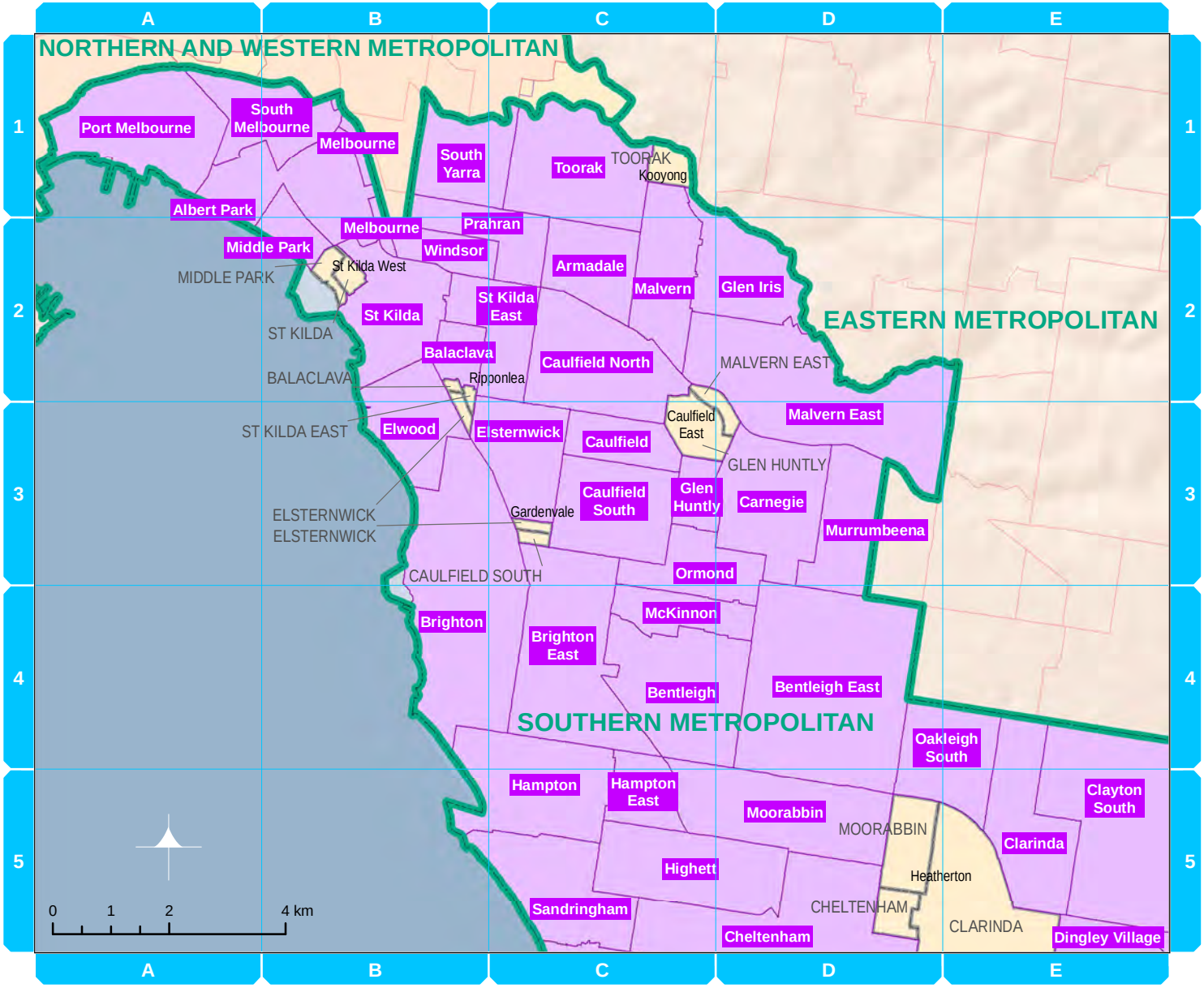
A
B
C
D
E
1
2
3
4
5
NORTHERN AND WESTERN METROPOLITAN
EASTERN METROPOLITAN
SOUTHERN METROPOLITAN
Port Melbourne
South Melbourne
Melbourne
South Yarra
Toorak
TOORAK
Kooyong
Albert Park
Melbourne
Prahran
Middle Park
Windsor
MIDDLE PARK
St Kilda West
Armadale
Malvern
Glen Iris
St Kilda East
St Kilda
ST KILDA
Balaclava
Caulfield North
MALVERN EAST
BALACLAVA
Ripponlea
Caulfield East
Malvern East
ST KILDA EAST
Elwood
Elsternwick
Caulfield
GLEN HUNTLY
Caulfield South
Glen Huntly
Carnegie
ELSTERNWICK
Gardenvale
ELSTERNWICK
Murrumbeena
CAULFIELD SOUTH
Ormond
Brighton
McKinnon
Brighton East
Bentleigh
Bentleigh East
Oakleigh South
Hampton
Hampton East
Moorabbin
MOORABBIN
Clayton South
Clarinda
Highett
Heatherton
Sandringham
CHELTENHAM
CLARINDA
Cheltenham
Dingley Village
0
1
2
4 km

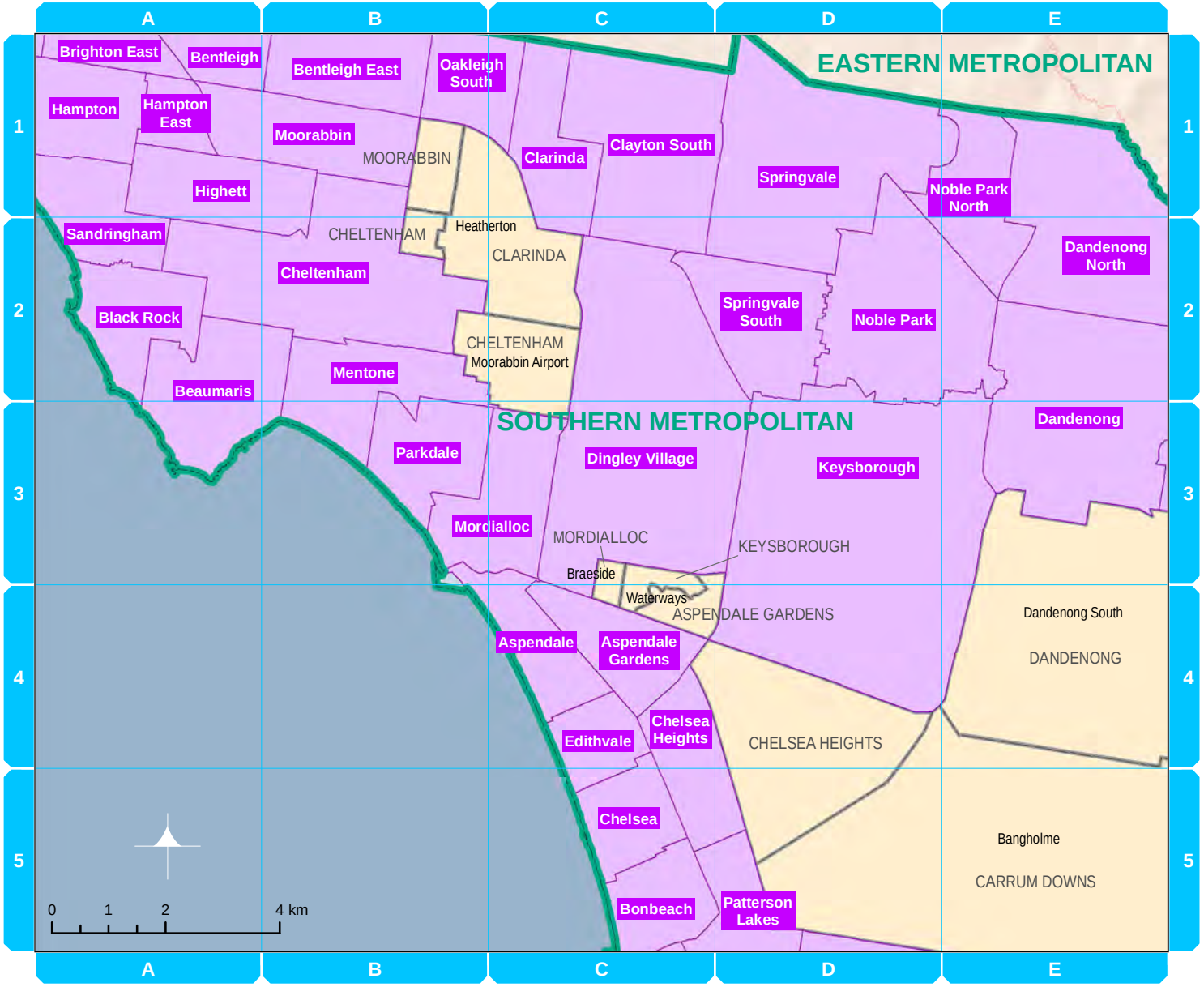
A
B
C
D
E
1
2
3
4
5
EASTERN METROPOLITAN
SOUTHERN METROPOLITAN
Brighton East
Bentleigh
Bentleigh East
Oakleigh South
Hampton
Hampton East
Moorabbin
MOORABBIN
Clarinda
Clayton South
Springvale
Noble Park North
Highett
Sandringham
CHELTENHAM
Heatherton
CLARINDA
Dandenong North
Cheltenham
Black Rock
Springvale South
Noble Park
CHELTENHAM
Moorabbin Airport
Mentone
Beaumaris
Dandenong
Parkdale
Dingley Village
Keysborough
Mordialloc
MORDIALLOC
KEYSBOROUGH
Braeside
Waterways
ASPENDALE GARDENS
Dandenong South
Aspendale
Aspendale Gardens
DANDENONG
Chelsea Heights
Edithvale
CHELSEA HEIGHTS
Chelsea
Bangholme
CARRUM DOWNS
Bonbeach
Patterson Lakes
0
1
2
4 km

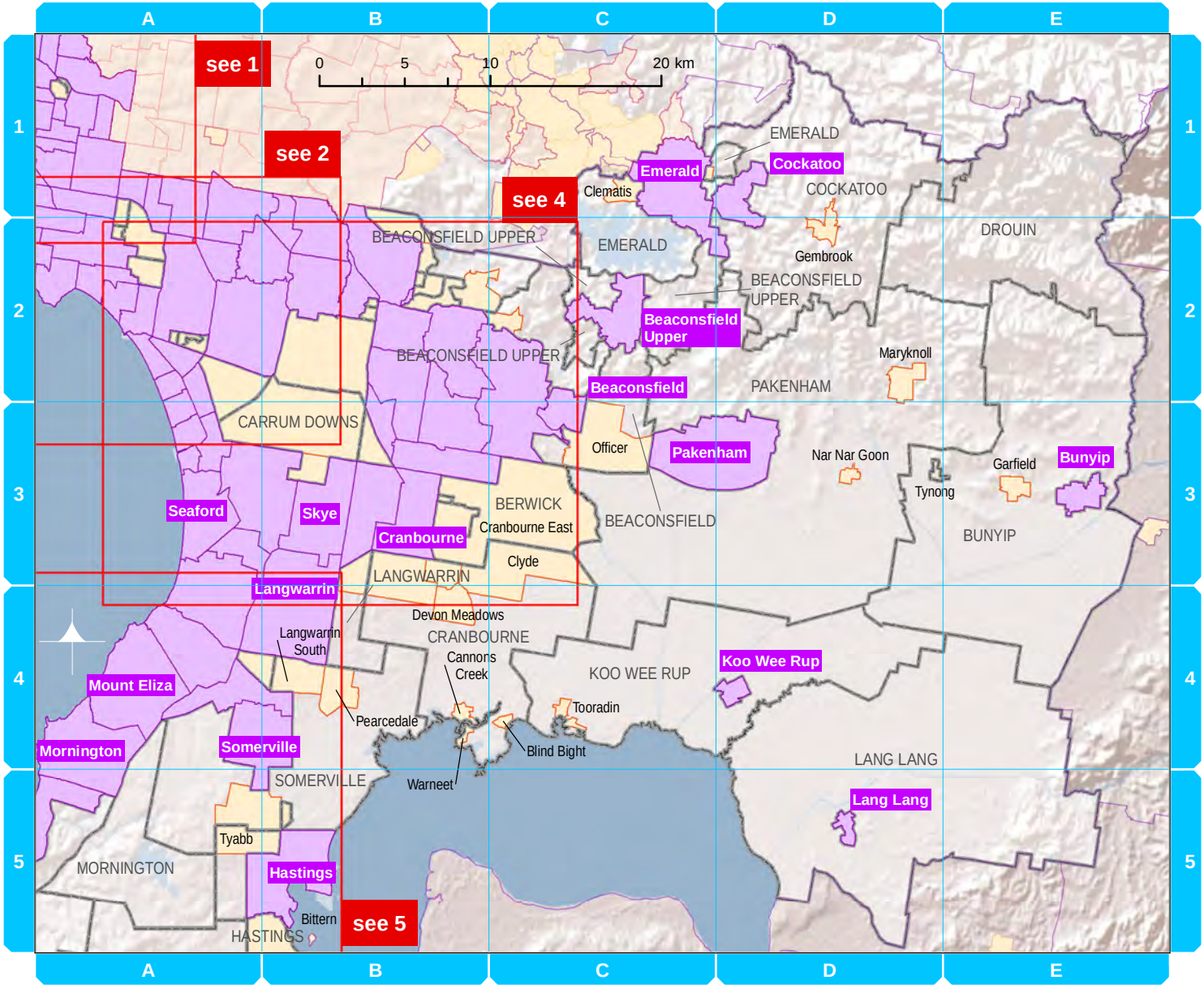
A
B
C
D
E
1
2
3
4
5
see 1
see 2
see 4
see 5
0
5
10
20 km
EMERALD
Emerald
Cockatoo
COCKATOO
Clematis
DROUIN
Gembrook
BEACONSFIELD UPPER
EMERALD
BEACONSFIELD UPPER
Beaconsfield Upper
BEACONSFIELD UPPER
Maryknoll
Beaconsfield
PAKENHAM
CARRUM DOWNS
Officer
Pakenham
Nar Nar Goon
Garfield
Bunyip
Tynong
Seaford
Skye
BERWICK
Cranbourne East
BEACONSFIELD
Cranbourne
BUNYIP
Clyde
LANGWARRIN
Langwarrin
Devon Meadows
Langwarrin South
CRANBOURNE
Cannons Creek
KOO WEE RUP
Koo Wee Rup
Mount Eliza
Tooradin
Pearcedale
Mornington
Somerville
Blind Bight
LANG LANG
SOMERVILLE
Warneet
Lang Lang
Tyabb
MORNINGTON
Hastings
Bittern
HASTINGS

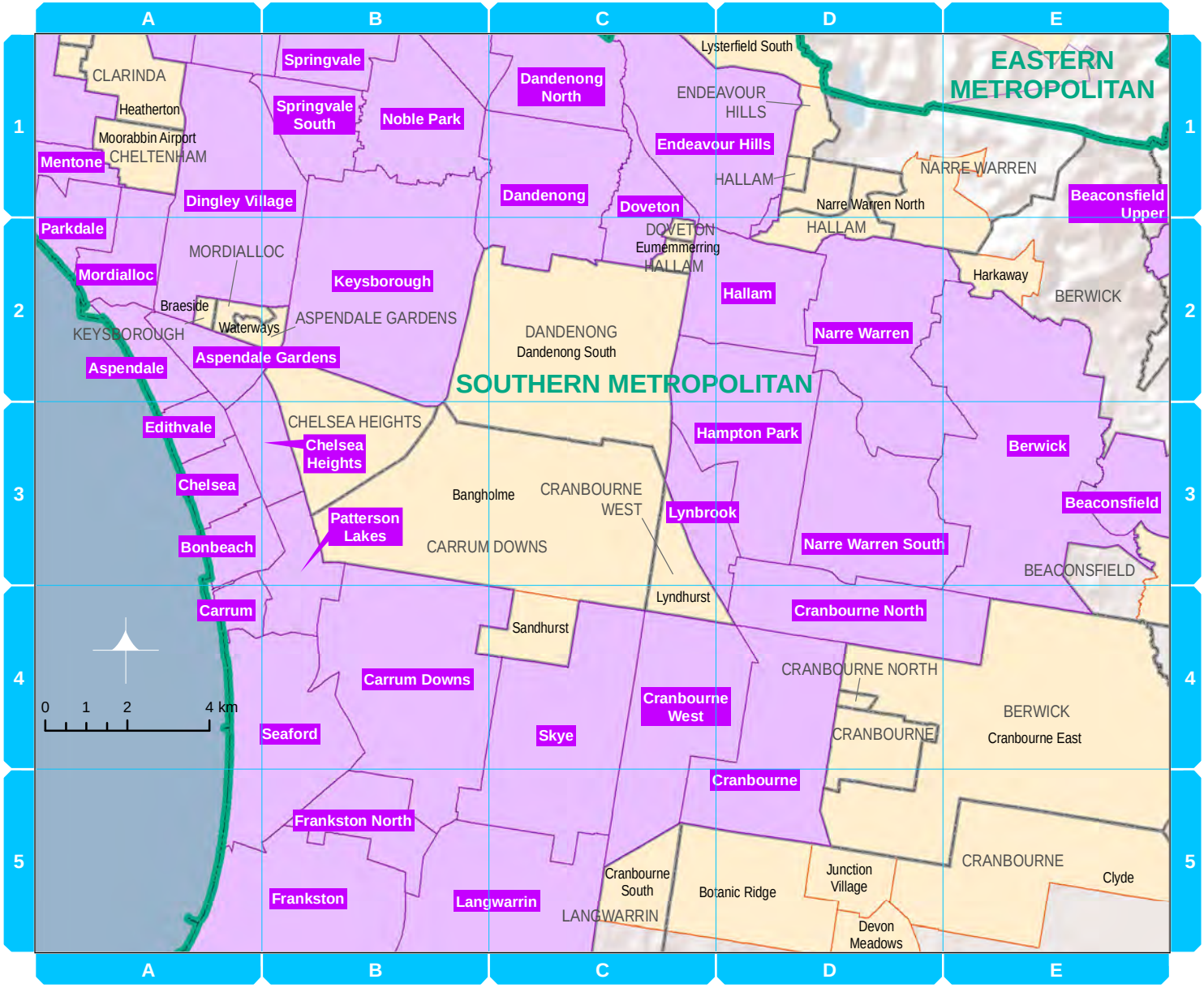
A
B
C
D
E
1
2
3
4
5
EASTERN METROPOLITAN
SOUTHERN METROPOLITAN
CLARINDA
Springvale
Springvale South
Noble Park
Dandenong North
Lysterfield South
ENDEAVOUR HILLS
Endeavour Hills
Heatherton
Moorabbin Airport
CHELTENHAM
Mentone
Dingley Village
Dandenong
Doveton
DOVETON
Eumemmerring
HALLAM
Hallam
NARRE WARREN
Narre Warren North
Beaconsfield Upper
Parkdale
MORDIALLOC
Mordialloc
Keysborough
Braeside
Waterways
ASPENDALE GARDENS
KEYSBOROUGH
Aspendale
Aspendale Gardens
DANDENONG
Dandenong South
Narre Warren
Harkaway
BERWICK
Edithvale
CHELSEA HEIGHTS
Chelsea Heights
Chelsea
Bonbeach
Patterson Lakes
Bangholme
CRANBOURNE WEST
Lynbrook
CARRUM DOWNS
Hampton Park
Berwick
Beaconsfield
Narre Warren South
BEACONSFIELD
Carrum
Sandhurst
Lyndhurst
Cranbourne North
CRANBOURNE NORTH
Carrum Downs
Cranbourne West
BERWICK
Cranbourne East
CRANBOURNE
Seaford
Skye
Cranbourne
Frankston North
Frankston
Langwarrin
LANGWARRIN
Cranbourne South
Botanic Ridge
Junction Village
Devon Meadows
CRANBOURNE
Clyde
0 1 2 4 km

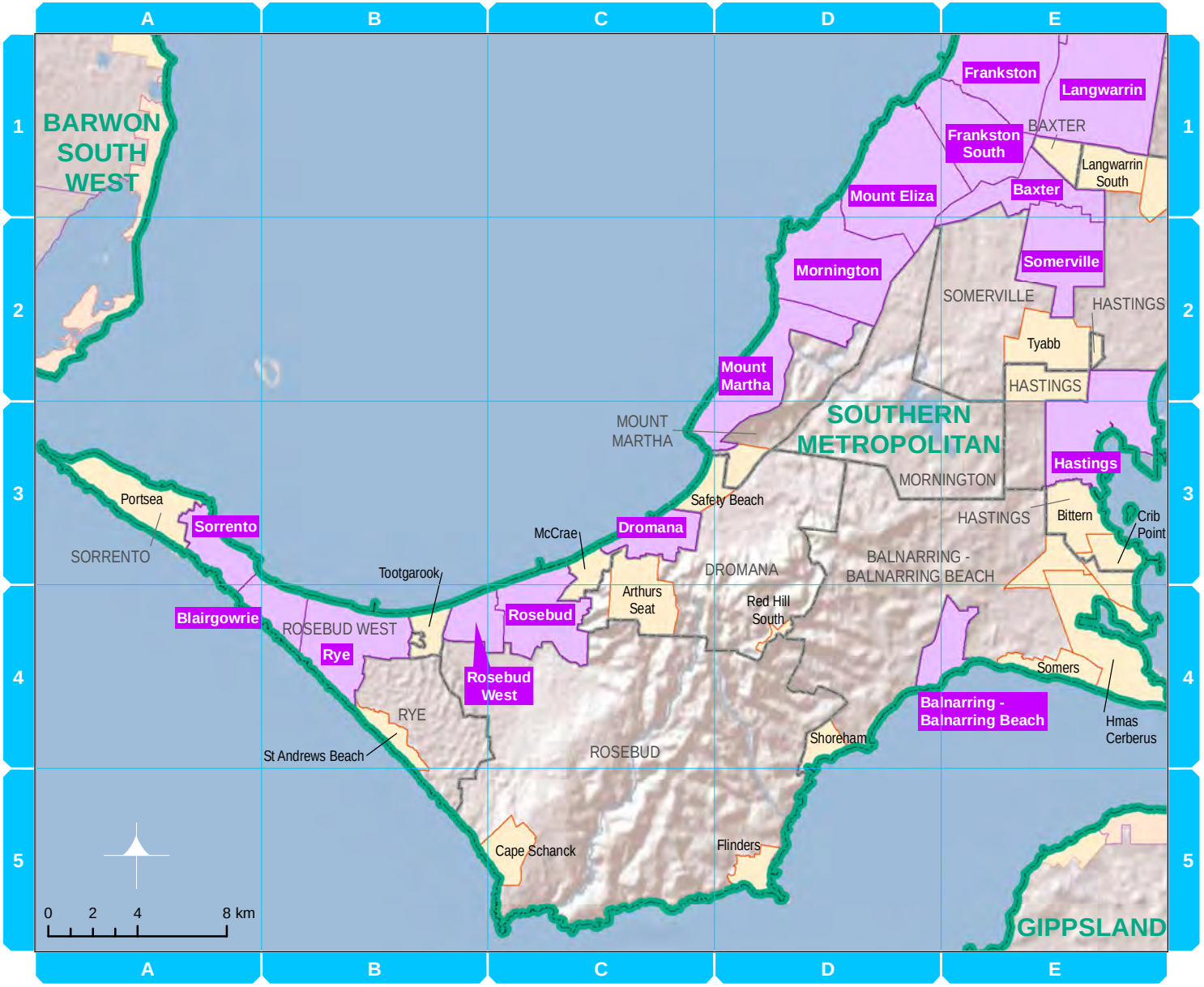
A
B
C
D
E
1
2
3
4
5
BARWON SOUTH WEST
Frankston
Langwarrin
BAXTER
Frankston South
Langwarrin South
Baxter
Mount Eliza
Mornington
Somerville
SOMERVILLE
HASTINGS
Tyabb
HASTINGS
Mount Martha
MOUNT MARTHA
SOUTHERN METROPOLITAN
Hastings
MORNINGTON
Portsea
Safety Beach
HASTINGS
Bittern
Crib Point
Sorrento
McCrae
Dromana
SORRENTO
DROMANA
BALNARRING - BALNARRING BEACH
Tootgarook
Arthurs Seat
Red Hill South
Blairgowrie
ROSEBUD WEST
Rosebud
Rye
Rosebud West
Somers
RYE
Balnarring - Balnarring Beach
Hmas Cerberus
Shoreham
St Andrews Beach
ROSEBUD
Cape Schanck
Flinders
0 2 4 8 km
GIPPSLAND

Albert Park

Suburb in Southern Metropolitan

Geography

Map reference	Southern Metropolitan: Map 1	**Grid reference**	B1
Location	3km S of Melbourne		
Pop density (persons/km^2)	1,850.3	**Area (km^2)**	3.5
Travel time to GPO	6 minutes	**ARIA+ (min / max / avg)**	(0.00) (0.00) (0.00)
Distance to GPO	4 km	**ABS remoteness area**	Major Cities of Australia
Local Government Area	Port Phillip (C)	**DHS Service Area**	Bayside Peninsula
Primary Care Partnership	Inner South East Partnership in Community & Health		
Medicare Local	Bayside		

Land use (km^2, %)

Commercial	0.10	2.9%	**Rural**	0.00	0.0%
Industrial	0.00	0.0%	**Other**	2.36	68.2%
Residential	1.00	28.8%			

Population

2012	0-4	5-9	10-14	15-19	20-24	25-44	45-64	65-69	70-74	75-79	80-84	85+	Total
Persons	455	316	257	183	311	2,243	1,615	347	272	151	129	115	6,394
%	7.1	4.9	4.0	2.9	4.9	35.1	25.3	5.4	4.3	2.4	2.0	1.8	–
2007	0-4	5-9	10-14	15-19	20-24	25-44	45-64	65-69	70-74	75-79	80-84	85+	Total
Persons	410	222	197	191	301	2,533	1,578	273	207	156	147	140	6,355
%	6.4	3.5	3.1	3.0	4.7	39.9	24.8	4.3	3.3	2.4	2.3	2.2	–
% Diff	11.1	42.6	30.7	-4.2	3.2	-11.5	-11.5	26.9	31.2	-3.0	-12.2	-17.7	0.6

Health and human services located in community

Public Hospitals	0	**Pharmacies**	2
Private Hospitals	0	**Licensed aged care places – high care**	60
Community Health Care Centres	0	**Licensed aged care places – low care**	0
Bush Nursing Centres	0	**Supported residential service beds**	34
Allied Health services	9	**Kindergartens/preschools/childcare**	1
Alternative/complementary health services	7	**Primary schools**	1
Child and family services	0	**Secondary schools**	2
Dental services	2	**P-12 schools**	0
Disability support services	0	**Other schools**	0
General practices	5	**Centrelink Offices**	0
Homelessness/Housing services	0	**Medicare Offices**	0
Mental Health services	5	**Medicare Access Points**	0

Social, educational and economic characteristics (number, %)

Number of households	2,620	–	**IRSD score (min / max / avg)**	(936) (1133)	(1070)
Average persons per household	2.3	–	**Primary school students**	364	–
Occupied private dwellings	2,670	88.0%	**Secondary school students**	198	–
Population in non-private dwellings	96	–	**TAFE students**	62	–
Public housing dwellings	221	7.3%	**University students**	305	–
Dwellings with no motor vehicle	388	12.8%	**Degree or higher**	2,241	73.5%
Dwellings with no internet connection	394	13.0%	**Did not complete year 12**	1,134	24.4%
Household income <$600/week	506	22.3%	**Unemployed persons**	125	3.8%
Individual income <$400/week	1,296	27.7%	**Undertakes volunteer work**	1,067	23.0%
Number of families	1,559	–	**Needs assistance with core activities**	286	5.1%
Female lone parent families	159	10.2%	**Aged 75+ living alone**	127	2.1%
Male lone parent families	34	2.2%	**Unpaid carer to person with disability**	512	11.1%
Population near public transport	–	97.2%	**Unpaid carer of children**	1,313	28.2%

Top 3 industries of employment:			**Top 3 occupations:**		
1	Professional, Scientific and Technical Services	20.5%	**1**	Professionals	41.6%
2	Health Care and Social Assistance	10.0%	**2**	Managers	24.9%
3	Financial and Insurance Services	8.6%	**3**	Clerical and Administrative Workers	8.6%

Diversity characteristics (number, %)

Aboriginal or Torres Strait Islander persons		14	**Aboriginal or Torres Strait Islander (% of pop)**		0.25%
Born overseas	1,470	26.4%	**Speaks LOTE at home**	1,035	18.5%
Born in non-English speaking country	816	14.7%	**Poor English proficiency**	214	3.8%

Main countries of birth other than Australia:				**Main languages spoken at home other than English:**			
1	England	594	5.3%	**1**	Greek	525	9.4%
2	Greece	556	5.0%	**2**	Italian	99	1.8%
3	New Zealand	358	3.2%	**3**	French	53	0.9%
4	United States of America	170	1.5%	**4**	German	34	0.6%
5	Ireland	106	1.0%	**5**	Spanish	30	0.5%

Hospital accessibility and utilisation

Public hospital separations, 2012-13	1,228	
Nearest public hospital:	The Alfred	
Time/distance to nearest public hospital	5 minutes	3 km
Obstetric type hospital separations, 2012-13	36	
Nearest public hospital with maternity services	Royal Women's Hospital	
Time/distance to nearest public hospital with maternity services	8 minutes	6 km
Presentations to Emergency Department, 2012-13	1,333	
Nearest public hospital with Emergency Department	The Alfred	
Time/distance to nearest public hospital with Emergency Department	5 minutes	3 km
Presentations to ED due to injury, 2012-13; % all presentations	188	14.1%
Primary Care Type ED presentations, 2012-13; % all presentations	757	56.8%

Armadale

Suburb in Southern Metropolitan

Geography

Map reference	Southern Metropolitan: Map 1	**Grid reference**	C2
Location	7km SE of Melbourne		
Pop density (persons/km^2)	4,269.9	**Area (km^2)**	2.2
Travel time to GPO	11 minutes	**ARIA+ (min / max / avg)**	(0.00) (0.00) (0.00)
Distance to GPO	8 km	**ABS remoteness area**	Major Cities of Australia
Local Government Area	Stonnington (C)	**DHS Service Area**	Bayside Peninsula
Primary Care Partnership	Inner South East Partnership in Community & Health		
Medicare Local	Bayside		

Land use (km^2, %)

Commercial	0.17	7.7%	**Rural**	0.00	0.0%
Industrial	0.00	0.0%	**Other**	0.32	14.7%
Residential	1.69	77.6%			

Population

2012	0-4	5-9	10-14	15-19	20-24	25-44	45-64	65-69	70-74	75-79	80-84	85+	Total
Persons	513	427	361	329	695	3,433	2,054	472	363	249	201	223	9,320
%	5.5	4.6	3.9	3.5	7.5	36.8	22.0	5.1	3.9	2.7	2.2	2.4	–
2007	0-4	5-9	10-14	15-19	20-24	25-44	45-64	65-69	70-74	75-79	80-84	85+	Total
Persons	462	382	313	371	923	3,388	2,081	369	261	197	225	123	9,095
%	5.1	4.2	3.4	4.1	10.1	37.3	22.9	4.1	2.9	2.2	2.5	1.4	–
% Diff	11.0	11.8	15.3	-11.3	-24.7	1.3	1.3	27.9	39.1	26.4	-10.7	81.3	2.5

Health and human services located in community

Public Hospitals	0	**Pharmacies**	2
Private Hospitals	0	**Licensed aged care places – high care**	62
Community Health Care Centres	0	**Licensed aged care places – low care**	21
Bush Nursing Centres	0	**Supported residential service beds**	19
Allied Health services	19	**Kindergartens/preschools/childcare**	4
Alternative/complementary health services	17	**Primary schools**	1
Child and family services	0	**Secondary schools**	0
Dental services	12	**P-12 schools**	1
Disability support services	3	**Other schools**	0
General practices	8	**Centrelink Offices**	0
Homelessness/Housing services	0	**Medicare Offices**	0
Mental Health services	4	**Medicare Access Points**	0

Social, educational and economic characteristics (number, %)

Number of households	3,979	–	**IRSD score (min / max / avg)**	(1032) (1140)	(1091)
Average persons per household	2.2	–	**Primary school students**	490	–
Occupied private dwellings	4,120	90.3%	**Secondary school students**	352	–
Population in non-private dwellings	68	–	**TAFE students**	124	–
Public housing dwellings	95	2.1%	**University students**	663	–
Dwellings with no motor vehicle	556	12.2%	**Degree or higher**	3,424	72.9%
Dwellings with no internet connection	529	11.6%	**Did not complete year 12**	1,264	18.3%
Household income <$600/week	756	21.5%	**Unemployed persons**	200	4.0%
Individual income <$400/week	1,762	25.5%	**Undertakes volunteer work**	1,535	22.1%
Number of families	2,135	–	**Needs assistance with core activities**	254	3.1%
Female lone parent families	182	8.5%	**Aged 75+ living alone**	237	2.7%
Male lone parent families	36	1.7%	**Unpaid carer to person with disability**	717	10.4%
Population near public transport	–	100.0%	**Unpaid carer of children**	1,623	23.4%

Top 3 industries of employment:			**Top 3 occupations:**		
1	Professional, Scientific and Technical Services	17.8%	**1**	Professionals	42.5%
2	Health Care and Social Assistance	11.9%	**2**	Managers	17.6%
3	Retail Trade	9.8%	**3**	Clerical and Administrative Workers	9.8%

Diversity characteristics (number, %)

Aboriginal or Torres Strait Islander persons		<5	**Aboriginal or Torres Strait Islander (% of pop)**		n/a%
Born overseas	2,473	30.5%	**Speaks LOTE at home**	1,618	19.8%
Born in non-English speaking country	1,662	20.5%	**Poor English proficiency**	209	2.6%

Main countries of birth other than Australia:				**Main languages spoken at home other than English:**			
1	England	678	4.2%	**1**	Greek	277	3.4%
2	India	490	3.0%	**2**	Mandarin	191	2.3%
3	China	436	2.7%	**3**	Cantonese	135	1.7%
4	New Zealand	416	2.6%	**4**	Italian	105	1.3%
5	Greece	252	1.6%	**5**	Hindi	77	0.9%

Hospital accessibility and utilisation

Public hospital separations, 2012-13		1,203
Nearest public hospital:	Caulfield General Medical Centre	
Time/distance to nearest public hospital	4 minutes	3 km
Obstetric type hospital separations, 2012-13		65
Nearest public hospital with maternity services	Royal Women's Hospital	
Time/distance to nearest public hospital with maternity services	13 minutes	12 km
Presentations to Emergency Department, 2012-13		1,515
Nearest public hospital with Emergency Department	The Alfred	
Time/distance to nearest public hospital with Emergency Department	6 minutes	4 km
Presentations to ED due to injury, 2012-13; % all presentations	217	14.3%
Primary Care Type ED presentations, 2012-13; % all presentations	849	56.1%

Arthurs Seat

Town in Southern Metropolitan

Geography

Map reference	Southern Metropolitan: Map 5	**Grid reference**	C4
Location	61km S of Melbourne		
Pop density (persons/km^2)	44.5	**Area (km^2)**	8.8
Travel time to GPO	64 minutes	**ARIA+ (min / max / avg)**	(0.05) (0.05) (0.05)
Distance to GPO	89 km	**ABS remoteness area**	Major Cities of Australia
Local Government Area	Mornington Peninsula (S)	**DHS Service Area**	Bayside Peninsula
Primary Care Partnership	Frankston - Mornington Peninsula Primary Care Partnership		
Medicare Local	Frankston - Mornington Peninsula		

Land use (km^2, %)

Commercial	0.00	0.0%	**Rural**	5.15	58.4%
Industrial	0.00	0.0%	**Other**	2.93	33.3%
Residential	0.73	8.3%			

Population

2012	0-4	5-9	10-14	15-19	20-24	25-44	45-64	65-69	70-74	75-79	80-84	85+	Total
Persons	26	32	31	14	17	71	126	27	26	22	0	0	392
%	6.6	8.2	7.9	3.6	4.3	18.1	32.1	6.9	6.6	5.6	0.0	0.0	–
2007	0-4	5-9	10-14	15-19	20-24	25-44	45-64	65-69	70-74	75-79	80-84	85+	Total
Persons	19	19	23	22	10	65	120	25	12	15	15	5	349
%	5.4	5.3	6.4	6.3	2.9	18.5	34.5	7.1	3.3	4.4	4.2	1.5	–
% Diff	36.7	71.5	37.8	-36.2	70.0	9.7	9.7	8.4	122.8	42.4	-100.0	-100.0	12.2

Health and human services located in community

Public Hospitals	0	**Pharmacies**	0
Private Hospitals	0	**Licensed aged care places – high care**	0
Community Health Care Centres	0	**Licensed aged care places – low care**	0
Bush Nursing Centres	0	**Supported residential service beds**	0
Allied Health services	0	**Kindergartens/preschools/childcare**	0
Alternative/complementary health services	0	**Primary schools**	0
Child and family services	0	**Secondary schools**	0
Dental services	0	**P-12 schools**	0
Disability support services	0	**Other schools**	0
General practices	0	**Centrelink Offices**	0
Homelessness/Housing services	0	**Medicare Offices**	0
Mental Health services	0	**Medicare Access Points**	0

Social, educational and economic characteristics (number, %)

Number of households	137	–	**IRSD score (min / max / avg)**	(1108)	(1108)	(1108)
Average persons per household	2.7	–	**Primary school students**	32	–
Occupied private dwellings	138	60.0%	**Secondary school students**	27	–
Population in non-private dwellings	<5	–	**TAFE students**	18	–
Public housing dwellings	<5	n/a%	**University students**	<5	–
Dwellings with no motor vehicle	<5	n/a%	**Degree or higher**	85	53.1%
Dwellings with no internet connection	13	5.7%	**Did not complete year 12**	108	38.7%
Household income <$600/week	32	27.4%	**Unemployed persons**	7	3.8%
Individual income <$400/week	84	30.4%	**Undertakes volunteer work**	92	33.0%
Number of families	104	–	**Needs assistance with core activities**	13	3.7%
Female lone parent families	<5	n/a%	**Aged 75+ living alone**	6	1.6%
Male lone parent families	<5	n/a%	**Unpaid carer to person with disability**	36	13.0%
Population near public transport	–	0.6%	**Unpaid carer of children**	101	36.1%

Top 3 industries of employment:			**Top 3 occupations:**		
1	Health Care and Social Assistance	16.5%	**1**	Professionals	27.9%
2	Construction	13.1%	**2**	Managers	20.1%
3	Education and Training	11.9%	**3**	Technicians and Trades Workers	11.9%

Diversity characteristics (number, %)

Aboriginal or Torres Strait Islander persons		<5	**Aboriginal or Torres Strait Islander (% of pop)**		n/a%
Born overseas	64	18.1%	**Speaks LOTE at home**	7	2.0%
Born in non-English speaking country	21	5.9%	**Poor English proficiency**	<5	n/a%

Main countries of birth other than Australia:				**Main languages spoken at home other than English:**			
1	England	46	6.5%	**1**	Greek	7	2.0%
2	New Zealand	20	2.8%	**2**	n/a	n/a	n/a%
3	Greece	18	2.5%	**3**	n/a	n/a	n/a%
4	Scotland	12	1.7%	**4**	n/a	n/a	n/a%
5	Germany	10	1.4%	**5**	n/a	n/a	n/a%

Hospital accessibility and utilisation

Public hospital separations, 2012-13		120
Nearest public hospital:	Rosebud Hospital	
Time/distance to nearest public hospital	13 minutes	12 km
Obstetric type hospital separations, 2012-13		<5
Nearest public hospital with maternity services	Frankston Hospital	
Time/distance to nearest public hospital with maternity services	28 minutes	35 km
Presentations to Emergency Department, 2012-13		155
Nearest public hospital with Emergency Department	Rosebud Hospital	
Time/distance to nearest public hospital with Emergency Department	13 minutes	12 km
Presentations to ED due to injury, 2012-13; % all presentations	42	26.8%
Primary Care Type ED presentations, 2012-13; % all presentations	75	48.1%

Aspendale

Suburb in Southern Metropolitan

Geography

Map reference	Southern Metropolitan: Map 4	**Grid reference**	A2
Location	26km SSE of Melbourne		
Pop density (persons/km^2)	2,283.1	**Area (km^2)**	3.0
Travel time to GPO	30 minutes	**ARIA+ (min / max / avg)**	(0.00) (0.00) (0.00)
Distance to GPO	27 km	**ABS remoteness area**	Major Cities of Australia
Local Government Area	Kingston (C)	**DHS Service Area**	Bayside Peninsula
Primary Care Partnership	Kingston - Bayside Primary Care Partnership		
Medicare Local	Bayside		

Land use (km^2, %)

Commercial	0.02	0.6%	**Rural**	0.00	0.0%
Industrial	0.00	0.0%	**Other**	1.14	37.5%
Residential	1.88	62.0%			

Population

2012	0-4	5-9	10-14	15-19	20-24	25-44	45-64	65-69	70-74	75-79	80-84	85+	Total
Persons	527	484	400	406	351	1,988	1,759	307	255	203	129	121	6,930
%	7.6	7.0	5.8	5.9	5.1	28.7	25.4	4.4	3.7	2.9	1.9	1.7	–
2007	0-4	5-9	10-14	15-19	20-24	25-44	45-64	65-69	70-74	75-79	80-84	85+	Total
Persons	459	429	393	426	379	2,004	1,755	310	235	210	140	108	6,847
%	6.7	6.3	5.7	6.2	5.5	29.3	25.6	4.5	3.4	3.1	2.1	1.6	–
% Diff	14.8	12.9	1.8	-4.6	-7.3	-0.8	-0.8	-0.9	8.5	-3.4	-8.1	12.2	1.2

Health and human services located in community

Public Hospitals	0	**Pharmacies**	1
Private Hospitals	0	**Licensed aged care places – high care**	0
Community Health Care Centres	0	**Licensed aged care places – low care**	0
Bush Nursing Centres	0	**Supported residential service beds**	25
Allied Health services	0	**Kindergartens/preschools/childcare**	2
Alternative/complementary health services	0	**Primary schools**	2
Child and family services	0	**Secondary schools**	1
Dental services	2	**P-12 schools**	0
Disability support services	2	**Other schools**	1
General practices	1	**Centrelink Offices**	0
Homelessness/Housing services	0	**Medicare Offices**	0
Mental Health services	1	**Medicare Access Points**	0

Social, educational and economic characteristics (number, %)

Number of households	2,496	–	**IRSD score (min / max / avg)**	(1029) (1101)	(1074)
Average persons per household	2.7	–	**Primary school students**	594	–
Occupied private dwellings	2,447	91.1%	**Secondary school students**	431	–
Population in non-private dwellings	25	–	**TAFE students**	127	–
Public housing dwellings	36	1.3%	**University students**	234	–
Dwellings with no motor vehicle	110	4.1%	**Degree or higher**	1,305	47.1%
Dwellings with no internet connection	373	13.9%	**Did not complete year 12**	2,039	41.3%
Household income <$600/week	586	27.6%	**Unemployed persons**	115	3.4%
Individual income <$400/week	1,721	35.2%	**Undertakes volunteer work**	1,041	21.1%
Number of families	1,815	–	**Needs assistance with core activities**	212	3.3%
Female lone parent families	200	11.0%	**Aged 75+ living alone**	136	2.1%
Male lone parent families	43	2.4%	**Unpaid carer to person with disability**	656	13.4%
Population near public transport	–	93.4%	**Unpaid carer of children**	1,785	36.2%
Top 3 industries of employment:			**Top 3 occupations:**		
1 Health Care and Social Assistance		11.0%	**1** Professionals		26.0%
2 Construction		10.6%	**2** Clerical and Administrative Workers		15.8%
3 Education and Training		10.5%	**3** Managers		10.5%

Diversity characteristics (number, %)

Aboriginal or Torres Strait Islander persons		15	**Aboriginal or Torres Strait Islander (% of pop)**		0.24%
Born overseas	1,256	19.8%	**Speaks LOTE at home**	658	10.3%
Born in non-English speaking country	635	10.0%	**Poor English proficiency**	91	1.4%
Main countries of birth other than Australia:			**Main languages spoken at home other than English:**		
1 England	616	4.9%	**1** Greek	114	1.8%
2 New Zealand	184	1.5%	**2** Russian	73	1.1%
3 Scotland	112	0.9%	**3** German	46	0.7%
4 India	108	0.9%	**4** Italian	45	0.7%
5 Germany	90	0.7%	**5** Mandarin	33	0.5%

Hospital accessibility and utilisation

Public hospital separations, 2012-13	1,003	
Nearest public hospital:	Sandringham and District Memorial Hospital	
Time/distance to nearest public hospital	13 minutes	11 km
Obstetric type hospital separations, 2012-13	45	
Nearest public hospital with maternity services	Sandringham and District Memorial Hospital	
Time/distance to nearest public hospital with maternity services	13 minutes	11 km
Presentations to Emergency Department, 2012-13	1,528	
Nearest public hospital with Emergency Department	Sandringham and District Memorial Hospital	
Time/distance to nearest public hospital with Emergency Department	13 minutes	11 km
Presentations to ED due to injury, 2012-13; % all presentations	395	25.8%
Primary Care Type ED presentations, 2012-13; % all presentations	704	46.1%

Aspendale Gardens

Suburb in Southern Metropolitan

Geography

Map reference	Southern Metropolitan: Map 4	**Grid reference**	A2
Location	27km SSE of Melbourne		
Pop density (persons/km^2)	2,126.5	**Area (km^2)**	3.2
Travel time to GPO	32 minutes	**ARIA+ (min / max / avg)**	(0.00) (0.00) (0.00)
Distance to GPO	29 km	**ABS remoteness area**	Major Cities of Australia
Local Government Area	Kingston (C)	**DHS Service Area**	Bayside Peninsula
Primary Care Partnership	Kingston - Bayside Primary Care Partnership		
Medicare Local	Bayside		

Land use (km^2, %)

Commercial	0.02	0.7%	**Rural**	0.30	9.3%
Industrial	0.00	0.0%	**Other**	1.11	34.2%
Residential	1.81	55.9%			

Population

2012	0-4	5-9	10-14	15-19	20-24	25-44	45-64	65-69	70-74	75-79	80-84	85+	Total
Persons	419	505	561	574	433	1,697	1,890	258	189	189	103	71	6,889
%	6.1	7.3	8.1	8.3	6.3	24.6	27.4	3.7	2.7	2.7	1.5	1.0	–
2007	0-4	5-9	10-14	15-19	20-24	25-44	45-64	65-69	70-74	75-79	80-84	85+	Total
Persons	583	615	540	501	387	2,163	1,531	157	113	81	32	23	6,726
%	8.7	9.1	8.0	7.4	5.7	32.2	22.8	2.3	1.7	1.2	0.5	0.3	–
% Diff	-28.1	-17.8	3.9	14.6	12.0	-21.6	-21.6	64.1	66.7	132.6	218.1	212.1	2.4

Health and human services located in community

Public Hospitals	0	**Pharmacies**	1
Private Hospitals	0	**Licensed aged care places – high care**	0
Community Health Care Centres	0	**Licensed aged care places – low care**	0
Bush Nursing Centres	0	**Supported residential service beds**	0
Allied Health services	5	**Kindergartens/preschools/childcare**	0
Alternative/complementary health services	2	**Primary schools**	1
Child and family services	0	**Secondary schools**	0
Dental services	1	**P-12 schools**	0
Disability support services	0	**Other schools**	0
General practices	2	**Centrelink Offices**	0
Homelessness/Housing services	0	**Medicare Offices**	0
Mental Health services	0	**Medicare Access Points**	0

Social, educational and economic characteristics (number, %)

Number of households	2,208	–	**IRSD score (min / max / avg)**	(1022)	(1106)	(1079)
Average persons per household	3.0	–	**Primary school students**	683	–
Occupied private dwellings	2,115	94.3%	**Secondary school students**	616	–
Population in non-private dwellings	10	–	**TAFE students**	131	–
Public housing dwellings	38	1.7%	**University students**	237	–
Dwellings with no motor vehicle	55	2.5%	**Degree or higher**	955	40.0%
Dwellings with no internet connection	190	8.5%	**Did not complete year 12**	2,109	43.9%
Household income <$600/week	528	29.1%	**Unemployed persons**	127	3.6%
Individual income <$400/week	1,783	36.9%	**Undertakes volunteer work**	838	17.5%
Number of families	1,820	–	**Needs assistance with core activities**	210	3.3%
Female lone parent families	150	8.2%	**Aged 75+ living alone**	56	0.8%
Male lone parent families	31	1.7%	**Unpaid carer to person with disability**	566	11.7%
Population near public transport	–	100.0%	**Unpaid carer of children**	1,700	35.2%
Top 3 industries of employment:			**Top 3 occupations:**		
1 Manufacturing		15.2%	**1** Professionals		19.7%
2 Retail Trade		12.8%	**2** Clerical and Administrative Workers		17.3%
3 Health Care and Social Assistance		10.9%	**3** Technicians and Trades Workers		10.9%

Diversity characteristics (number, %)

Aboriginal or Torres Strait Islander persons		9	**Aboriginal or Torres Strait Islander (% of pop)**		0.14%
Born overseas	1,980	31.4%	**Speaks LOTE at home**	1,726	27.1%
Born in non-English speaking country	1,414	22.4%	**Poor English proficiency**	192	3.0%
Main countries of birth other than Australia:			**Main languages spoken at home other than English:**		
1 England	544	4.3%	**1** Greek	286	4.5%
2 India	390	3.1%	**2** Italian	124	1.9%
3 South Africa	216	1.7%	**3** Cantonese	119	1.9%
4 New Zealand	192	1.5%	**4** Vietnamese	96	1.5%
5 Sri Lanka	188	1.5%	**5** Mandarin	96	1.5%

Hospital accessibility and utilisation

Public hospital separations, 2012-13	999	
Nearest public hospital:	Frankston Hospital	
Time/distance to nearest public hospital	14 minutes	17 km
Obstetric type hospital separations, 2012-13	45	
Nearest public hospital with maternity services	Frankston Hospital	
Time/distance to nearest public hospital with maternity services	14 minutes	17 km
Presentations to Emergency Department, 2012-13	1,518	
Nearest public hospital with Emergency Department	Frankston Hospital	
Time/distance to nearest public hospital with Emergency Department	14 minutes	17 km
Presentations to ED due to injury, 2012-13; % all presentations	392	25.8%
Primary Care Type ED presentations, 2012-13; % all presentations	699	46.1%

Aspendale Gardens

Catchment in Southern Metropolitan

Geography

Map reference	Southern Metropolitan: Map 4	**Grid reference**	A2
Location	27km SSE of Melbourne		
Pop density (persons/km^2)	1,421.8	**Area (km^2)**	1.0
Travel time to GPO	33 minutes	**ARIA+ (min / max / avg)**	(0.00) (0.00) (0.00)
Distance to GPO	42 km	**ABS remoteness area**	Major Cities of Australia
Local Government Area	Kingston (C)	**DHS Service Area**	Bayside Peninsula
Primary Care Partnership	Kingston - Bayside Primary Care Partnership		
Medicare Local	Bayside		

Land use (km^2, %)

Commercial	0.00	0.0%	**Rural**	0.00	0.0%
Industrial	0.00	0.0%	**Other**	0.56	55.6%
Residential	0.44	44.4%			

Population

2012	0-4	5-9	10-14	15-19	20-24	25-44	45-64	65-69	70-74	75-79	80-84	85+	Total
Persons	113	113	123	105	81	541	304	22	7	3	0	14	1,426
%	7.9	7.9	8.6	7.4	5.7	37.9	21.3	1.5	0.5	0.2	0.0	1.0	–
2007	0-4	5-9	10-14	15-19	20-24	25-44	45-64	65-69	70-74	75-79	80-84	85+	Total
Persons	41	51	32	23	25	169	106	8	2	2	0	0	461
%	8.9	11.0	7.0	4.9	5.5	36.7	23.1	1.8	0.5	0.5	0.1	0.0	–
% Diff	174.6	123.5	281.9	360.2	217.6	219.9	219.9	158.8	212.9	34.1	-100.0	n/a	209.2

Health and human services located in community

Public Hospitals	0	**Pharmacies**	0
Private Hospitals	0	**Licensed aged care places – high care**	0
Community Health Care Centres	0	**Licensed aged care places – low care**	0
Bush Nursing Centres	0	**Supported residential service beds**	0
Allied Health services	0	**Kindergartens/preschools/childcare**	0
Alternative/complementary health services	0	**Primary schools**	0
Child and family services	0	**Secondary schools**	0
Dental services	0	**P-12 schools**	0
Disability support services	0	**Other schools**	0
General practices	0	**Centrelink Offices**	0
Homelessness/Housing services	0	**Medicare Offices**	0
Mental Health services	0	**Medicare Access Points**	0

Social, educational and economic characteristics (number, %)

Number of households	431	–	**IRSD score (min / max / avg)**	(1111)	(1126)	(1117)
Average persons per household	3.1	–	**Primary school students**	139	–
Occupied private dwellings	409	96.5%	**Secondary school students**	120	–
Population in non-private dwellings	<5	–	**TAFE students**	13	–
Public housing dwellings	<5	n/a%	**University students**	59	–
Dwellings with no motor vehicle	<5	n/a%	**Degree or higher**	327	59.9%
Dwellings with no internet connection	15	3.5%	**Did not complete year 12**	276	28.8%
Household income <$600/week	57	16.4%	**Unemployed persons**	30	4.2%
Individual income <$400/week	280	29.6%	**Undertakes volunteer work**	146	15.3%
Number of families	364	–	**Needs assistance with core activities**	25	2.0%
Female lone parent families	13	3.6%	**Aged 75+ living alone**	<5	n/a%
Male lone parent families	5	1.4%	**Unpaid carer to person with disability**	119	12.5%
Population near public transport	–	100.0%	**Unpaid carer of children**	347	36.4%

Top 3 industries of employment:			**Top 3 occupations:**		
1	Manufacturing	14.1%	**1**	Professionals	28.3%
2	Professional, Scientific and Technical Services	11.3%	**2**	Managers	21.3%
3	Retail Trade	10.6%	**3**	Clerical and Administrative Workers	10.6%

Diversity characteristics (number, %)

Aboriginal or Torres Strait Islander persons	<5	**Aboriginal or Torres Strait Islander (% of pop)**	n/a%
Born overseas	615	47.9%	**Speaks LOTE at home**	568	44.4%
Born in non-English speaking country	472	36.8%	**Poor English proficiency**	77	6.0%

Main countries of birth other than Australia:				**Main languages spoken at home other than English:**			
1	China	168	6.5%	**1**	Mandarin	105	8.2%
2	England	134	5.2%	**2**	Vietnamese	83	6.5%
3	Vietnam	120	4.7%	**3**	Cantonese	46	3.6%
4	India	102	4.0%	**4**	Greek	42	3.3%
5	Cambodia	86	3.3%	**5**	Khmer	41	3.2%

Hospital accessibility and utilisation

Public hospital separations, 2012-13		199
Nearest public hospital:	Dandenong Hospital	
Time/distance to nearest public hospital	13 minutes	12 km
Obstetric type hospital separations, 2012-13		9
Nearest public hospital with maternity services	Dandenong Hospital	
Time/distance to nearest public hospital with maternity services	13 minutes	12 km
Presentations to Emergency Department, 2012-13		339
Nearest public hospital with Emergency Department	Dandenong Hospital	
Time/distance to nearest public hospital with Emergency Department	13 minutes	12 km
Presentations to ED due to injury, 2012-13; % all presentations	86	25.4%
Primary Care Type ED presentations, 2012-13; % all presentations	182	53.8%

Avonsleigh

Suburb in Southern Metropolitan

Geography

Map reference	Southern Metropolitan: Map 3	**Grid reference**	C1
Location	47km ESE of Melbourne		
Pop density (persons/km^2)	1,016.4	**Area (km^2)**	0.4
Travel time to GPO	51 minutes	**ARIA+ (min / max / avg)**	(0.00) (0.00) (0.00)
Distance to GPO	60 km	**ABS remoteness area**	Major Cities of Australia
Local Government Area	Cardinia (S)	**DHS Service Area**	Southern Melbourne
Primary Care Partnership	South East Healthy Communities Partnership		
Medicare Local	South Eastern Melbourne		

Land use (km^2, %)

Commercial	0.00	0.0%	**Rural**	0.08	18.4%
Industrial	0.00	0.0%	**Other**	0.07	17.2%
Residential	0.26	64.4%			

Population

2012	0-4	5-9	10-14	15-19	20-24	25-44	45-64	65-69	70-74	75-79	80-84	85+	Total
Persons	44	34	15	19	25	134	82	28	18	4	10	4	417
%	10.6	8.2	3.6	4.6	6.0	32.1	19.7	6.7	4.3	1.0	2.4	1.0	–
2007	0-4	5-9	10-14	15-19	20-24	25-44	45-64	65-69	70-74	75-79	80-84	85+	Total
Persons	n/a	n/a	n/a	n/a	n/a	n/a	n/a	n/a	n/a	n/a	n/a	n/a	n/a
%	n/a	n/a	n/a	n/a	n/a	n/a	n/a	n/a	n/a	n/a	n/a	n/a	–
% Diff	n/a	n/a	n/a	n/a	n/a	n/a	n/a	n/a	n/a	n/a	n/a	n/a	n/a

Health and human services located in community

Public Hospitals	0	**Pharmacies**	0
Private Hospitals	0	**Licensed aged care places – high care**	0
Community Health Care Centres	0	**Licensed aged care places – low care**	0
Bush Nursing Centres	0	**Supported residential service beds**	0
Allied Health services	0	**Kindergartens/preschools/childcare**	0
Alternative/complementary health services	0	**Primary schools**	0
Child and family services	0	**Secondary schools**	0
Dental services	0	**P-12 schools**	0
Disability support services	0	**Other schools**	0
General practices	0	**Centrelink Offices**	0
Homelessness/Housing services	0	**Medicare Offices**	0
Mental Health services	0	**Medicare Access Points**	0

Social, educational and economic characteristics (number, %)

Number of households	141	–	**IRSD score (min / max / avg)**	(1039)	(1039)	(1039)
Average persons per household	2.8	–	**Primary school students**	53	–
Occupied private dwellings	135	92.5%	**Secondary school students**	15	–
Population in non-private dwellings	<5	–	**TAFE students**	7	–
Public housing dwellings	<5	n/a%	**University students**	13	–
Dwellings with no motor vehicle	<5	n/a%	**Degree or higher**	37	24.7%
Dwellings with no internet connection	13	8.9%	**Did not complete year 12**	147	53.3%
Household income <$600/week	45	38.1%	**Unemployed persons**	5	2.6%
Individual income <$400/week	108	39.6%	**Undertakes volunteer work**	74	26.9%
Number of families	111	–	**Needs assistance with core activities**	19	5.1%
Female lone parent families	11	9.9%	**Aged 75+ living alone**	<5	n/a%
Male lone parent families	<5	n/a%	**Unpaid carer to person with disability**	47	16.8%
Population near public transport	–	0.0%	**Unpaid carer of children**	113	41.4%

Top 3 industries of employment:			**Top 3 occupations:**		
1	Manufacturing	16.9%	**1**	Technicians and Trades Workers	24.6%
2	Education and Training	13.8%	**2**	Professionals	16.2%
3	Construction	11.1%	**3**	Community and Personal Service Workers	11.1%

Diversity characteristics (number, %)

Aboriginal or Torres Strait Islander persons		<5	**Aboriginal or Torres Strait Islander (% of pop)**		n/a%
Born overseas	45	12.1%	**Speaks LOTE at home**	9	2.4%
Born in non-English speaking country	13	3.5%	**Poor English proficiency**	<5	n/a%

Main countries of birth other than Australia:				**Main languages spoken at home other than English:**			
1	England	54	7.3%	**1**	French	5	1.3%
2	France	14	1.9%	**2**	Italian	<5	n/a%
3	New Zealand	10	1.4%	**3**	n/a	n/a	n/a%
4	Scotland	10	1.4%	**4**	n/a	n/a	n/a%
5	n/a	n/a	n/a%	**5**	n/a	n/a	n/a%

Hospital accessibility and utilisation

Public hospital separations, 2012-13		76
Nearest public hospital:	Casey Hospital	
Time/distance to nearest public hospital	25 minutes	24 km
Obstetric type hospital separations, 2012-13		<5
Nearest public hospital with maternity services	Casey Hospital	
Time/distance to nearest public hospital with maternity services	25 minutes	24 km
Presentations to Emergency Department, 2012-13		112
Nearest public hospital with Emergency Department	Casey Hospital	
Time/distance to nearest public hospital with Emergency Department	25 minutes	24 km
Presentations to ED due to injury, 2012-13; % all presentations	38	34.3%
Primary Care Type ED presentations, 2012-13; % all presentations	66	59.2%

Balaclava

Suburb in Southern Metropolitan

Geography

Map reference	Southern Metropolitan: Map 1	**Grid reference**	B2
Location	7km SSE of Melbourne		
Pop density (persons/km^2)	7,152.2	**Area (km^2)**	0.8
Travel time to GPO	10 minutes	**ARIA+ (min / max / avg)**	(0.00) (0.00) (0.00)
Distance to GPO	7 km	**ABS remoteness area**	Major Cities of Australia
Local Government Area	Port Phillip (C)	**DHS Service Area**	Bayside Peninsula
Primary Care Partnership	Inner South East Partnership in Community & Health		
Medicare Local	Bayside		

Land use (km^2, %)

Commercial	0.06	7.6%	**Rural**	0.00	0.0%
Industrial	0.02	1.9%	**Other**	0.08	9.5%
Residential	0.65	80.9%			

Population

2012	0-4	5-9	10-14	15-19	20-24	25-44	45-64	65-69	70-74	75-79	80-84	85+	Total
Persons	337	215	165	131	492	2,900	1,061	160	87	81	66	63	5,758
%	5.9	3.7	2.9	2.3	8.5	50.4	18.4	2.8	1.5	1.4	1.1	1.1	–
2007	0-4	5-9	10-14	15-19	20-24	25-44	45-64	65-69	70-74	75-79	80-84	85+	Total
Persons	296	185	141	160	571	2,610	933	116	104	75	72	70	5,333
%	5.5	3.5	2.6	3.0	10.7	48.9	17.5	2.2	2.0	1.4	1.4	1.3	–
% Diff	14.0	16.4	17.0	-18.3	-13.9	11.1	11.1	37.5	-16.6	8.0	-8.3	-10.0	8.0

Health and human services located in community

Public Hospitals	0	**Pharmacies**	6
Private Hospitals	0	**Licensed aged care places – high care**	0
Community Health Care Centres	0	**Licensed aged care places – low care**	0
Bush Nursing Centres	0	**Supported residential service beds**	0
Allied Health services	2	**Kindergartens/preschools/childcare**	1
Alternative/complementary health services	0	**Primary schools**	0
Child and family services	0	**Secondary schools**	0
Dental services	4	**P-12 schools**	0
Disability support services	1	**Other schools**	0
General practices	1	**Centrelink Offices**	0
Homelessness/Housing services	7	**Medicare Offices**	0
Mental Health services	1	**Medicare Access Points**	0

Social, educational and economic characteristics (number, %)

Number of households	2,527	–	**IRSD score (min / max / avg)**	(1028)	(1073) (1048)
Average persons per household	2.1	–	**Primary school students**	227	–
Occupied private dwellings	2,595	89.4%	**Secondary school students**	120	–
Population in non-private dwellings	70	–	**TAFE students**	127	–
Public housing dwellings	105	3.6%	**University students**	406	–
Dwellings with no motor vehicle	574	19.8%	**Degree or higher**	1,928	66.0%
Dwellings with no internet connection	356	12.3%	**Did not complete year 12**	895	20.5%
Household income <$600/week	605	27.3%	**Unemployed persons**	165	4.7%
Individual income <$400/week	1,170	26.7%	**Undertakes volunteer work**	883	20.2%
Number of families	1,201	–	**Needs assistance with core activities**	146	2.9%
Female lone parent families	112	9.3%	**Aged 75+ living alone**	81	1.5%
Male lone parent families	21	1.7%	**Unpaid carer to person with disability**	394	9.0%
Population near public transport	–	100.0%	**Unpaid carer of children**	870	19.9%

Top 3 industries of employment:			**Top 3 occupations:**		
1	Professional, Scientific and Technical Services	15.1%	**1**	Professionals	36.5%
2	Health Care and Social Assistance	10.7%	**2**	Managers	14.9%
3	Education and Training	9.7%	**3**	Clerical and Administrative Workers	9.7%

Diversity characteristics (number, %)

Aboriginal or Torres Strait Islander persons		10	**Aboriginal or Torres Strait Islander (% of pop)**		0.20%
Born overseas	1,926	37.9%	**Speaks LOTE at home**	1,332	26.3%
Born in non-English speaking country	1,248	24.5%	**Poor English proficiency**	213	4.2%

Main countries of birth other than Australia:				**Main languages spoken at home other than English:**			
1	India	496	4.9%	**1**	Russian	134	2.6%
2	England	466	4.6%	**2**	Greek	133	2.6%
3	New Zealand	310	3.0%	**3**	Hebrew	120	2.4%
4	Ireland	218	2.1%	**4**	Mandarin	89	1.8%
5	Israel	194	1.9%	**5**	Gujarati	76	1.5%

Hospital accessibility and utilisation

Public hospital separations, 2012-13	1,005	
Nearest public hospital:	Caulfield General Medical Centre	
Time/distance to nearest public hospital	4 minutes	3 km
Obstetric type hospital separations, 2012-13	62	
Nearest public hospital with maternity services	Royal Women's Hospital	
Time/distance to nearest public hospital with maternity services	12 minutes	10 km
Presentations to Emergency Department, 2012-13	1,328	
Nearest public hospital with Emergency Department	The Alfred	
Time/distance to nearest public hospital with Emergency Department	5 minutes	4 km
Presentations to ED due to injury, 2012-13; % all presentations	185	13.9%
Primary Care Type ED presentations, 2012-13; % all presentations	767	57.8%

Balaclava

Catchment in Southern Metropolitan

Geography

Map reference	Southern Metropolitan: Map 1	**Grid reference**	B2
Location	7km SSE of Melbourne		
Pop density (persons/km^2)	3,443.3	**Area (km^2)**	0.1
Travel time to GPO	11 minutes	**ARIA+ (min / max / avg)**	(0.00) (0.00) (0.00)
Distance to GPO	8 km	**ABS remoteness area**	Major Cities of Australia
Local Government Area	Port Phillip (C)	**DHS Service Area**	Bayside Peninsula
Primary Care Partnership	Inner South East Partnership in Community & Health		
Medicare Local	Bayside		

Land use (km^2, %)

Commercial	0.00	0.1%	**Rural**	0.00	0.0%
Industrial	0.00	0.0%	**Other**	0.02	23.8%
Residential	0.05	76.1%			

Population

2012	0-4	5-9	10-14	15-19	20-24	25-44	45-64	65-69	70-74	75-79	80-84	85+	Total
Persons	7	11	8	0	16	83	63	17	6	4	0	4	219
%	3.2	5.0	3.7	0.0	7.3	37.9	28.8	7.8	2.7	1.8	0.0	1.8	–
2007	0-4	5-9	10-14	15-19	20-24	25-44	45-64	65-69	70-74	75-79	80-84	85+	Total
Persons	n/a	n/a	n/a	n/a	n/a	n/a	n/a	n/a	n/a	n/a	n/a	n/a	n/a
%	n/a	n/a	n/a	n/a	n/a	n/a	n/a	n/a	n/a	n/a	n/a	n/a	–
% Diff	n/a	n/a	n/a	n/a	n/a	n/a	n/a	n/a	n/a	n/a	n/a	n/a	n/a

Health and human services located in community

Public Hospitals	0	**Pharmacies**	0
Private Hospitals	0	**Licensed aged care places – high care**	0
Community Health Care Centres	0	**Licensed aged care places – low care**	0
Bush Nursing Centres	0	**Supported residential service beds**	0
Allied Health services	0	**Kindergartens/preschools/childcare**	0
Alternative/complementary health services	0	**Primary schools**	0
Child and family services	0	**Secondary schools**	0
Dental services	1	**P-12 schools**	0
Disability support services	0	**Other schools**	0
General practices	0	**Centrelink Offices**	0
Homelessness/Housing services	0	**Medicare Offices**	0
Mental Health services	1	**Medicare Access Points**	0

Social, educational and economic characteristics (number, %)

Number of households	98	–	**IRSD score (min / max / avg)**	(1089)	(1089)	(1089)
Average persons per household	2.1	–	**Primary school students**	13	–
Occupied private dwellings	100	90.1%	**Secondary school students**	<5	–
Population in non-private dwellings	<5	–	**TAFE students**	<5	–
Public housing dwellings	<5	n/a%	**University students**	20	–
Dwellings with no motor vehicle	16	14.4%	**Degree or higher**	77	69.4%
Dwellings with no internet connection	8	7.2%	**Did not complete year 12**	40	23.8%
Household income <$600/week	22	26.5%	**Unemployed persons**	<5	n/a%
Individual income <$400/week	36	22.0%	**Undertakes volunteer work**	44	26.8%
Number of families	53	–	**Needs assistance with core activities**	5	2.6%
Female lone parent families	6	11.3%	**Aged 75+ living alone**	7	3.4%
Male lone parent families	<5	n/a%	**Unpaid carer to person with disability**	21	12.3%
Population near public transport	–	100.0%	**Unpaid carer of children**	44	25.6%

Top 3 industries of employment:			**Top 3 occupations:**		
1	Professional, Scientific and Technical Services	16.8%	**1**	Professionals	38.1%
2	Accommodation and Food Services	10.9%	**2**	Clerical and Administrative Workers	16.9%
3	Administrative and Support Services	10.9%	**3**	Technicians and Trades Workers	10.9%

Diversity characteristics (number, %)

Aboriginal or Torres Strait Islander persons	<5	**Aboriginal or Torres Strait Islander (% of pop)**	n/a%
Born overseas	56	29.3%	**Speaks LOTE at home**	34	17.3%
Born in non-English speaking country	36	18.8%	**Poor English proficiency**	<5	n/a%

Main countries of birth other than Australia:				**Main languages spoken at home other than English:**			
1	England	18	4.7%	**1**	German	5	2.5%
2	New Zealand	16	4.2%	**2**	Hungarian	5	2.5%
3	Hungary	12	3.1%	**3**	Russian	5	2.5%
4	Netherlands	10	2.6%	**4**	Yiddish	<5	n/a%
5	United States of America	10	2.6%	**5**	Greek	<5	n/a%

Hospital accessibility and utilisation

Public hospital separations, 2012-13	47	
Nearest public hospital:	Caulfield General Medical Centre	
Time/distance to nearest public hospital	3 minutes	2 km
Obstetric type hospital separations, 2012-13	<5	
Nearest public hospital with maternity services	Sandringham and District Memorial Hospital	
Time/distance to nearest public hospital with maternity services	12 minutes	11 km
Presentations to Emergency Department, 2012-13	50	
Nearest public hospital with Emergency Department	The Alfred	
Time/distance to nearest public hospital with Emergency Department	6 minutes	4 km
Presentations to ED due to injury, 2012-13; % all presentations	7	13.9%
Primary Care Type ED presentations, 2012-13; % all presentations	29	57.8%

Balnarring - Balnarring Beach

Town in Southern Metropolitan

Geography

Map reference	Southern Metropolitan: Map 5	**Grid reference**	E4
Location	65km SSE of Melbourne		
Pop density (persons/km^2)	375.0	**Area (km^2)**	5.9
Travel time to GPO	65 minutes	**ARIA+ (min / max / avg)**	(0.07) (0.07) (0.07)
Distance to GPO	82 km	**ABS remoteness area**	Major Cities of Australia
Local Government Area	Mornington Peninsula (S)	**DHS Service Area**	Bayside Peninsula
Primary Care Partnership	Frankston - Mornington Peninsula Primary Care Partnership		
Medicare Local	Frankston - Mornington Peninsula		

Land use (km^2, %)

Commercial	0.06	1.0%	**Rural**	2.80	47.5%
Industrial	0.00	0.0%	**Other**	0.88	14.9%
Residential	2.16	36.6%			

Population

2012	0-4	5-9	10-14	15-19	20-24	25-44	45-64	65-69	70-74	75-79	80-84	85+	Total
Persons	118	119	145	131	93	487	686	133	94	105	79	23	2,213
%	5.3	5.4	6.6	5.9	4.2	22.0	31.0	6.0	4.2	4.7	3.6	1.0	–
2007	0-4	5-9	10-14	15-19	20-24	25-44	45-64	65-69	70-74	75-79	80-84	85+	Total
Persons	89	101	93	122	85	383	481	85	96	78	37	22	1,673
%	5.3	6.0	5.6	7.3	5.1	22.9	28.7	5.1	5.7	4.7	2.2	1.3	–
% Diff	32.0	18.2	55.5	7.5	9.3	27.2	27.2	55.8	-1.9	34.2	111.9	4.5	32.3

Health and human services located in community

Public Hospitals	0	**Pharmacies**	1
Private Hospitals	0	**Licensed aged care places – high care**	0
Community Health Care Centres	0	**Licensed aged care places – low care**	0
Bush Nursing Centres	0	**Supported residential service beds**	0
Allied Health services	2	**Kindergartens/preschools/childcare**	1
Alternative/complementary health services	0	**Primary schools**	1
Child and family services	0	**Secondary schools**	0
Dental services	1	**P-12 schools**	0
Disability support services	0	**Other schools**	0
General practices	1	**Centrelink Offices**	0
Homelessness/Housing services	0	**Medicare Offices**	0
Mental Health services	0	**Medicare Access Points**	0

Social, educational and economic characteristics (number, %)

Number of households	812	–	**IRSD score (min / max / avg)**	(1041)	(1069) (1055)
Average persons per household	2.6	–	**Primary school students**	177	–
Occupied private dwellings	835	63.1%	**Secondary school students**	127	–
Population in non-private dwellings	8	–	**TAFE students**	44	–
Public housing dwellings	7	0.5%	**University students**	68	–
Dwellings with no motor vehicle	29	2.2%	**Degree or higher**	386	41.6%
Dwellings with no internet connection	138	10.4%	**Did not complete year 12**	710	45.0%
Household income <$600/week	276	39.7%	**Unemployed persons**	32	3.2%
Individual income <$400/week	583	37.1%	**Undertakes volunteer work**	444	28.4%
Number of families	558	–	**Needs assistance with core activities**	53	2.7%
Female lone parent families	68	12.2%	**Aged 75+ living alone**	69	3.2%
Male lone parent families	20	3.6%	**Unpaid carer to person with disability**	231	14.8%
Population near public transport	–	9.4%	**Unpaid carer of children**	519	33.0%

Top 3 industries of employment:			**Top 3 occupations:**		
1	Education and Training	14.4%	**1**	Professionals	25.2%
2	Construction	12.1%	**2**	Technicians and Trades Workers	18.3%
3	Health Care and Social Assistance	12.1%	**3**	Managers	12.1%

Diversity characteristics (number, %)

Aboriginal or Torres Strait Islander persons		10	**Aboriginal or Torres Strait Islander (% of pop)**		0.51%
Born overseas	303	15.4%	**Speaks LOTE at home**	37	1.9%
Born in non-English speaking country	70	3.6%	**Poor English proficiency**	<5	n/a%

Main countries of birth other than Australia:				**Main languages spoken at home other than English:**			
1	England	310	7.9%	**1**	German	10	0.5%
2	New Zealand	72	1.8%	**2**	Khmer	8	0.4%
3	Scotland	56	1.4%	**3**	Dutch	5	0.3%
4	Netherlands	24	0.6%	**4**	Italian	<5	n/a%
5	United States of America	22	0.6%	**5**	Croatian	<5	n/a%

Hospital accessibility and utilisation

Public hospital separations, 2012-13	289	
Nearest public hospital:	Rosebud Hospital	
Time/distance to nearest public hospital	26 minutes	29 km
Obstetric type hospital separations, 2012-13	10	
Nearest public hospital with maternity services	Frankston Hospital	
Time/distance to nearest public hospital with maternity services	27 minutes	31 km
Presentations to Emergency Department, 2012-13	502	
Nearest public hospital with Emergency Department	Rosebud Hospital	
Time/distance to nearest public hospital with Emergency Department	26 minutes	29 km
Presentations to ED due to injury, 2012-13; % all presentations	149	29.6%
Primary Care Type ED presentations, 2012-13; % all presentations	196	39.0%

Balnarring - Balnarring Beach

Catchment in Southern Metropolitan

Geography

Map reference	Southern Metropolitan: Map 5	**Grid reference**	D4
Location	63km SSE of Melbourne		
Pop density (persons/km^2)	72.6	**Area (km^2)**	118.2
Travel time to GPO	61 minutes	**ARIA+ (min / max / avg)**	(0.00) (0.52) (0.16)
Distance to GPO	84 km	**ABS remoteness area**	Major Cities of Australia
Local Government Area	Mornington Peninsula (S)	**DHS Service Area**	Bayside Peninsula
Primary Care Partnership	Frankston - Mornington Peninsula Primary Care Partnership		
Medicare Local	Frankston - Mornington Peninsula		

Land use (km^2, %)

Commercial	0.02	0.0%	**Rural**	85.30	72.2%
Industrial	0.10	0.1%	**Other**	23.31	19.7%
Residential	9.47	8.0%			

Population

2012	0-4	5-9	10-14	15-19	20-24	25-44	45-64	65-69	70-74	75-79	80-84	85+	Total
Persons	446	512	507	828	819	1,851	2,245	479	328	205	197	159	8,576
%	5.2	6.0	5.9	9.7	9.5	21.6	26.2	5.6	3.8	2.4	2.3	1.9	–
2007	0-4	5-9	10-14	15-19	20-24	25-44	45-64	65-69	70-74	75-79	80-84	85+	Total
Persons	493	558	602	979	709	2,104	2,228	375	255	225	125	95	8,749
%	5.6	6.4	6.9	11.2	8.1	24.0	25.5	4.3	2.9	2.6	1.4	1.1	–
% Diff	-9.5	-8.2	-15.8	-15.4	15.6	-12.0	-12.0	27.6	28.4	-9.0	57.7	67.2	-2.0

Health and human services located in community

Public Hospitals	0	**Pharmacies**	0
Private Hospitals	0	**Licensed aged care places – high care**	0
Community Health Care Centres	0	**Licensed aged care places – low care**	0
Bush Nursing Centres	0	**Supported residential service beds**	0
Allied Health services	0	**Kindergartens/preschools/childcare**	2
Alternative/complementary health services	0	**Primary schools**	4
Child and family services	0	**Secondary schools**	0
Dental services	1	**P-12 schools**	0
Disability support services	0	**Other schools**	0
General practices	1	**Centrelink Offices**	0
Homelessness/Housing services	0	**Medicare Offices**	0
Mental Health services	0	**Medicare Access Points**	0

Social, educational and economic characteristics (number, %)

Number of households	2,835	–	**IRSD score (min / max / avg)**	(942)	(1156) (1060)
Average persons per household	2.9	–	**Primary school students**	645	–
Occupied private dwellings	2,816	68.4%	**Secondary school students**	528	–
Population in non-private dwellings	901	–	**TAFE students**	229	–
Public housing dwellings	52	1.3%	**University students**	159	–
Dwellings with no motor vehicle	58	1.4%	**Degree or higher**	1,018	31.8%
Dwellings with no internet connection	396	9.6%	**Did not complete year 12**	3,044	48.1%
Household income <$600/week	788	33.7%	**Unemployed persons**	148	3.3%
Individual income <$400/week	1,971	31.4%	**Undertakes volunteer work**	1,506	23.8%
Number of families	2,087	–	**Needs assistance with core activities**	288	3.7%
Female lone parent families	213	10.2%	**Aged 75+ living alone**	87	1.0%
Male lone parent families	53	2.5%	**Unpaid carer to person with disability**	744	11.8%
Population near public transport	–	25.6%	**Unpaid carer of children**	1,847	29.1%

Top 3 industries of employment:			**Top 3 occupations:**		
1	Public Administration and Safety	25.5%	**1**	Technicians and Trades Workers	27.0%
2	Construction	10.6%	**2**	Professionals	16.1%
3	Health Care and Social Assistance	9.6%	**3**	Community and Personal Service Workers	9.6%

Diversity characteristics (number, %)

Aboriginal or Torres Strait Islander persons		74	**Aboriginal or Torres Strait Islander (% of pop)**		0.94%
Born overseas	1,076	13.8%	**Speaks LOTE at home**	175	2.2%
Born in non-English speaking country	291	3.7%	**Poor English proficiency**	13	0.2%

Main countries of birth other than Australia:				**Main languages spoken at home other than English:**		
1	England	1098	7.0%	**1** German	30	0.4%
2	New Zealand	248	1.6%	**2** Italian	20	0.3%
3	Scotland	146	0.9%	**3** French	18	0.2%
4	Netherlands	90	0.6%	**4** Croatian	13	0.2%
5	Germany	78	0.5%	**5** Mandarin	13	0.2%

Hospital accessibility and utilisation

Public hospital separations, 2012-13		1,310
Nearest public hospital:	Rosebud Hospital	
Time/distance to nearest public hospital	22 minutes	26 km
Obstetric type hospital separations, 2012-13		80
Nearest public hospital with maternity services	Frankston Hospital	
Time/distance to nearest public hospital with maternity services	23 minutes	28 km
Presentations to Emergency Department, 2012-13		2,024
Nearest public hospital with Emergency Department	Rosebud Hospital	
Time/distance to nearest public hospital with Emergency Department	22 minutes	26 km
Presentations to ED due to injury, 2012-13; % all presentations	594	29.4%
Primary Care Type ED presentations, 2012-13; % all presentations	806	39.8%

Bangholme

Suburb in Southern Metropolitan

Geography

Map reference	Southern Metropolitan: Map 4	**Grid reference**	C3
Location	33km SE of Melbourne		
Pop density (persons/km^2)	24.1	**Area (km^2)**	36.5
Travel time to GPO	36 minutes	**ARIA+ (min / max / avg)**	(0.00) (0.00) (0.00)
Distance to GPO	46 km	**ABS remoteness area**	Major Cities of Australia
Local Government Area	Greater Dandenong (C)	**DHS Service Area**	Southern Melbourne
Primary Care Partnership	South East Healthy Communities Partnership		
Medicare Local	South Eastern Melbourne		

Land use (km^2, %)

Commercial	0.01	0.0%	**Rural**	18.35	50.2%
Industrial	6.60	18.1%	**Other**	11.58	31.7%
Residential	0.00	0.0%			

Population

2012	0-4	5-9	10-14	15-19	20-24	25-44	45-64	65-69	70-74	75-79	80-84	85+	Total
Persons	32	14	21	25	27	92	211	132	118	110	68	32	882
%	3.6	1.6	2.4	2.8	3.1	10.4	23.9	15.0	13.4	12.5	7.7	3.6	–
2007	0-4	5-9	10-14	15-19	20-24	25-44	45-64	65-69	70-74	75-79	80-84	85+	Total
Persons	n/a	n/a	n/a	n/a	n/a	n/a	n/a	n/a	n/a	n/a	n/a	n/a	n/a
%	n/a	n/a	n/a	n/a	n/a	n/a	n/a	n/a	n/a	n/a	n/a	n/a	–
% Diff	n/a	n/a	n/a	n/a	n/a	n/a	n/a	n/a	n/a	n/a	n/a	n/a	n/a

Health and human services located in community

Public Hospitals	0	**Pharmacies**	0
Private Hospitals	0	**Licensed aged care places – high care**	0
Community Health Care Centres	0	**Licensed aged care places – low care**	0
Bush Nursing Centres	0	**Supported residential service beds**	0
Allied Health services	0	**Kindergartens/preschools/childcare**	1
Alternative/complementary health services	0	**Primary schools**	0
Child and family services	0	**Secondary schools**	0
Dental services	0	**P-12 schools**	1
Disability support services	0	**Other schools**	0
General practices	1	**Centrelink Offices**	0
Homelessness/Housing services	0	**Medicare Offices**	0
Mental Health services	0	**Medicare Access Points**	0

Social, educational and economic characteristics (number, %)

Number of households	455	–	**IRSD score (min / max / avg)**	(745) (1016)	(825)
Average persons per household	1.8	–	**Primary school students**	17	–
Occupied private dwellings	460	97.3%	**Secondary school students**	19	–
Population in non-private dwellings	<5	–	**TAFE students**	13	–
Public housing dwellings	<5	n/a%	**University students**	5	–
Dwellings with no motor vehicle	81	17.1%	**Degree or higher**	33	17.4%
Dwellings with no internet connection	214	45.2%	**Did not complete year 12**	430	70.3%
Household income <$600/week	281	73.4%	**Unemployed persons**	22	10.1%
Individual income <$400/week	360	53.5%	**Undertakes volunteer work**	82	13.0%
Number of families	175	–	**Needs assistance with core activities**	86	11.5%
Female lone parent families	20	11.4%	**Aged 75+ living alone**	93	11.6%
Male lone parent families	<5	n/a%	**Unpaid carer to person with disability**	96	15.0%
Population near public transport	–	23.9%	**Unpaid carer of children**	92	14.1%

Top 3 industries of employment:			**Top 3 occupations:**		
1	Manufacturing	18.1%	**1**	Labourers	19.5%
2	Construction	16.5%	**2**	Technicians and Trades Workers	17.9%
3	Retail Trade	9.3%	**3**	Managers	9.3%

Diversity characteristics (number, %)

Aboriginal or Torres Strait Islander persons		<5	**Aboriginal or Torres Strait Islander (% of pop)**		n/a%
Born overseas	282	38.4%	**Speaks LOTE at home**	94	12.6%
Born in non-English speaking country	115	15.7%	**Poor English proficiency**	7	0.9%

Main countries of birth other than Australia:				**Main languages spoken at home other than English:**			
1	England	214	14.6%	**1**	Greek	13	1.8%
2	Scotland	62	4.2%	**2**	Dutch	12	1.6%
3	Netherlands	30	2.0%	**3**	German	10	1.4%
4	Wales	26	1.8%	**4**	Italian	9	1.2%
5	Germany	24	1.6%	**5**	Danish	6	0.8%

Hospital accessibility and utilisation

Public hospital separations, 2012-13		305
Nearest public hospital:	Dandenong Hospital	
Time/distance to nearest public hospital	12 minutes	11 km
Obstetric type hospital separations, 2012-13		19
Nearest public hospital with maternity services	Dandenong Hospital	
Time/distance to nearest public hospital with maternity services	12 minutes	11 km
Presentations to Emergency Department, 2012-13		207
Nearest public hospital with Emergency Department	Dandenong Hospital	
Time/distance to nearest public hospital with Emergency Department	12 minutes	11 km
Presentations to ED due to injury, 2012-13; % all presentations	46	22.0%
Primary Care Type ED presentations, 2012-13; % all presentations	104	50.3%

Baxter

Suburb in Southern Metropolitan

Geography

Map reference	Southern Metropolitan: Map 5	**Grid reference**	E1
Location	46km SSE of Melbourne		
Pop density (persons/km^2)	219.5	**Area (km^2)**	9.9
Travel time to GPO	44 minutes	**ARIA+ (min / max / avg)**	(0.00) (0.00) (0.00)
Distance to GPO	60 km	**ABS remoteness area**	Major Cities of Australia
Local Government Area	Mornington Peninsula (S)	**DHS Service Area**	Bayside Peninsula
Primary Care Partnership	Frankston - Mornington Peninsula Primary Care Partnership		
Medicare Local	Frankston - Mornington Peninsula		

Land use (km^2, %)

Commercial	0.04	0.4%	**Rural**	8.16	82.3%
Industrial	0.00	0.0%	**Other**	0.99	10.0%
Residential	0.72	7.3%			

Population

2012	0-4	5-9	10-14	15-19	20-24	25-44	45-64	65-69	70-74	75-79	80-84	85+	Total
Persons	141	104	126	136	162	651	628	94	82	23	18	12	2,177
%	6.5	4.8	5.8	6.2	7.4	29.9	28.8	4.3	3.8	1.1	0.8	0.6	–
2007	0-4	5-9	10-14	15-19	20-24	25-44	45-64	65-69	70-74	75-79	80-84	85+	Total
Persons	144	115	147	158	153	581	598	71	41	38	25	6	2,076
%	6.9	5.5	7.1	7.6	7.4	28.0	28.8	3.4	2.0	1.8	1.2	0.3	–
% Diff	-1.8	-9.7	-14.1	-13.9	5.6	12.1	12.1	31.8	101.8	-39.2	-26.6	92.8	4.9

Health and human services located in community

Public Hospitals	0	**Pharmacies**	1
Private Hospitals	0	**Licensed aged care places – high care**	0
Community Health Care Centres	0	**Licensed aged care places – low care**	0
Bush Nursing Centres	0	**Supported residential service beds**	0
Allied Health services	0	**Kindergartens/preschools/childcare**	1
Alternative/complementary health services	0	**Primary schools**	1
Child and family services	0	**Secondary schools**	0
Dental services	2	**P-12 schools**	0
Disability support services	0	**Other schools**	0
General practices	1	**Centrelink Offices**	0
Homelessness/Housing services	0	**Medicare Offices**	0
Mental Health services	0	**Medicare Access Points**	0

Social, educational and economic characteristics (number, %)

Number of households	875	–	**IRSD score (min / max / avg)**	(951)	(1031)	(986)
Average persons per household	2.5	–	**Primary school students**	149	–
Occupied private dwellings	850	96.4%	**Secondary school students**	138	–
Population in non-private dwellings	<5	–	**TAFE students**	72	–
Public housing dwellings	55	6.2%	**University students**	36	–
Dwellings with no motor vehicle	28	3.2%	**Degree or higher**	132	18.6%
Dwellings with no internet connection	131	14.9%	**Did not complete year 12**	1,025	62.1%
Household income <$600/week	274	38.6%	**Unemployed persons**	73	6.2%
Individual income <$400/week	637	38.0%	**Undertakes volunteer work**	236	14.3%
Number of families	608	–	**Needs assistance with core activities**	87	4.2%
Female lone parent families	118	19.4%	**Aged 75+ living alone**	26	1.2%
Male lone parent families	28	4.6%	**Unpaid carer to person with disability**	214	12.9%
Population near public transport	–	30.7%	**Unpaid carer of children**	523	31.3%
Top 3 industries of employment:			**Top 3 occupations:**		
1 Construction		15.5%	**1** Technicians and Trades Workers		22.2%
2 Manufacturing		14.5%	**2** Clerical and Administrative Workers		14.6%
3 Health Care and Social Assistance		12.2%	**3** Labourers		12.2%

Diversity characteristics (number, %)

Aboriginal or Torres Strait Islander persons		26	**Aboriginal or Torres Strait Islander (% of pop)**		1.25%
Born overseas	332	16.4%	**Speaks LOTE at home**	106	5.1%
Born in non-English speaking country	105	5.2%	**Poor English proficiency**	9	0.4%
Main countries of birth other than Australia:			**Main languages spoken at home other than English:**		
1 England	274	6.8%	**1** Italian	29	1.4%
2 New Zealand	86	2.1%	**2** German	27	1.3%
3 Scotland	68	1.7%	**3** Auslan	11	0.5%
4 Germany	50	1.2%	**4** Greek	10	0.5%
5 Italy	38	0.9%	**5** Dutch	6	0.3%

Hospital accessibility and utilisation

Public hospital separations, 2012-13	595	
Nearest public hospital:	Frankston Hospital	
Time/distance to nearest public hospital	7 minutes	6 km
Obstetric type hospital separations, 2012-13	35	
Nearest public hospital with maternity services	Frankston Hospital	
Time/distance to nearest public hospital with maternity services	7 minutes	6 km
Presentations to Emergency Department, 2012-13	494	
Nearest public hospital with Emergency Department	Frankston Hospital	
Time/distance to nearest public hospital with Emergency Department	7 minutes	6 km
Presentations to ED due to injury, 2012-13; % all presentations	146	29.6%
Primary Care Type ED presentations, 2012-13; % all presentations	192	39.0%

Baxter

Catchment in Southern Metropolitan

Geography

Map reference	Southern Metropolitan: Map 5	**Grid reference**	E1
Location	45km SSE of Melbourne		
Pop density (persons/km^2)	137.1	**Area (km^2)**	3.0
Travel time to GPO	44 minutes	**ARIA+ (min / max / avg)**	(0.00) (0.00) (0.00)
Distance to GPO	60 km	**ABS remoteness area**	Major Cities of Australia
Local Government Area	Frankston (C)	**DHS Service Area**	Bayside Peninsula
Primary Care Partnership	Frankston - Mornington Peninsula Primary Care Partnership		
Medicare Local	Frankston - Mornington Peninsula		

Land use (km^2, %)

Commercial	0.00	0.0%	**Rural**	0.21	6.8%
Industrial	0.00	0.0%	**Other**	0.29	9.6%
Residential	2.52	83.6%			

Population

2012	0-4	5-9	10-14	15-19	20-24	25-44	45-64	65-69	70-74	75-79	80-84	85+	Total
Persons	26	33	47	35	24	98	116	16	8	3	6	2	414
%	6.3	8.0	11.4	8.5	5.8	23.7	28.0	3.9	1.9	0.7	1.4	0.5	–
2007	0-4	5-9	10-14	15-19	20-24	25-44	45-64	65-69	70-74	75-79	80-84	85+	Total
Persons	37	38	57	39	23	141	121	17	13	4	4	4	497
%	7.4	7.6	11.5	7.8	4.7	28.4	24.3	3.5	2.7	0.7	0.7	0.8	–
% Diff	-29.0	-12.6	-17.6	-9.2	2.5	-30.5	-30.5	-7.5	-40.0	-16.4	68.3	-50.0	-16.7

Health and human services located in community

Public Hospitals	0	**Pharmacies**	0
Private Hospitals	0	**Licensed aged care places – high care**	0
Community Health Care Centres	0	**Licensed aged care places – low care**	0
Bush Nursing Centres	0	**Supported residential service beds**	0
Allied Health services	0	**Kindergartens/preschools/childcare**	0
Alternative/complementary health services	0	**Primary schools**	0
Child and family services	0	**Secondary schools**	0
Dental services	0	**P-12 schools**	2
Disability support services	0	**Other schools**	0
General practices	0	**Centrelink Offices**	0
Homelessness/Housing services	0	**Medicare Offices**	0
Mental Health services	0	**Medicare Access Points**	0

Social, educational and economic characteristics (number, %)

Number of households	128	–	**IRSD score (min / max / avg)**	(1065)	(1065)	(1065)
Average persons per household	3.1	–	**Primary school students**	50	–
Occupied private dwellings	117	100.0%	**Secondary school students**	51	–
Population in non-private dwellings	<5	–	**TAFE students**	12	–
Public housing dwellings	<5	n/a%	**University students**	14	–
Dwellings with no motor vehicle	<5	n/a%	**Degree or higher**	38	31.1%
Dwellings with no internet connection	8	6.8%	**Did not complete year 12**	180	60.8%
Household income <$600/week	35	34.3%	**Unemployed persons**	7	3.2%
Individual income <$400/week	110	37.7%	**Undertakes volunteer work**	40	13.4%
Number of families	116	–	**Needs assistance with core activities**	18	4.6%
Female lone parent families	<5	n/a%	**Aged 75+ living alone**	<5	n/a%
Male lone parent families	6	5.2%	**Unpaid carer to person with disability**	48	16.6%
Population near public transport	–	8.3%	**Unpaid carer of children**	123	41.1%

Top 3 industries of employment:			**Top 3 occupations:**		
1	Construction	24.8%	**1**	Technicians and Trades Workers	22.3%
2	Retail Trade	14.1%	**2**	Clerical and Administrative Workers	18.3%
3	Manufacturing	12.6%	**3**	Labourers	12.6%

Diversity characteristics (number, %)

Aboriginal or Torres Strait Islander persons	8	**Aboriginal or Torres Strait Islander (% of pop)**	2.03%
Born overseas	67	16.9%	**Speaks LOTE at home**	33	8.3%
Born in non-English speaking country	22	5.5%	**Poor English proficiency**	<5	n/a%

Main countries of birth other than Australia:			**Main languages spoken at home other than English:**		
1	England	62	7.8%	**1**	Italian	10	2.5%
2	Lebanon	20	2.5%	**2**	Greek	9	2.3%
3	Netherlands	16	2.0%	**3**	Arabic	9	2.3%
4	Ireland	12	1.5%	**4**	Hungarian	<5	n/a%
5	Italy	10	1.3%	**5**	n/a	n/a	n/a%

Hospital accessibility and utilisation

Public hospital separations, 2012-13		110
Nearest public hospital:	Frankston Hospital	
Time/distance to nearest public hospital	9 minutes	7 km
Obstetric type hospital separations, 2012-13		6
Nearest public hospital with maternity services	Frankston Hospital	
Time/distance to nearest public hospital with maternity services	9 minutes	7 km
Presentations to Emergency Department, 2012-13		102
Nearest public hospital with Emergency Department	Frankston Hospital	
Time/distance to nearest public hospital with Emergency Department	9 minutes	7 km
Presentations to ED due to injury, 2012-13; % all presentations	26	25.8%
Primary Care Type ED presentations, 2012-13; % all presentations	41	40.5%

Beaconsfield

Suburb in Southern Metropolitan

Geography

Map reference	Southern Metropolitan: Map 4	**Grid reference**	E3
Location	45km SE of Melbourne		
Pop density (persons/km^2)	1,290.8	**Area (km^2)**	5.0
Travel time to GPO	38 minutes	**ARIA+ (min / max / avg)**	(0.00) (0.00) (0.00)
Distance to GPO	51 km	**ABS remoteness area**	Major Cities of Australia
Local Government Area	Cardinia (S)	**DHS Service Area**	Southern Melbourne
Primary Care Partnership	South East Healthy Communities Partnership		
Medicare Local	South Eastern Melbourne		

Land use (km^2, %)

Commercial	0.09	1.7%	**Rural**	0.29	5.8%
Industrial	0.15	3.0%	**Other**	1.86	37.0%
Residential	2.63	52.4%			

Population

2012	0-4	5-9	10-14	15-19	20-24	25-44	45-64	65-69	70-74	75-79	80-84	85+	Total
Persons	459	542	590	589	403	1,846	1,555	172	162	80	64	16	6,478
%	7.1	8.4	9.1	9.1	6.2	28.5	24.0	2.7	2.5	1.2	1.0	0.2	–
2007	0-4	5-9	10-14	15-19	20-24	25-44	45-64	65-69	70-74	75-79	80-84	85+	Total
Persons	431	510	450	409	285	1,703	1,017	125	81	60	38	25	5,134
%	8.4	9.9	8.8	8.0	5.5	33.2	19.8	2.4	1.6	1.2	0.7	0.5	–
% Diff	6.4	6.3	31.0	44.1	41.5	8.4	8.4	37.2	100.7	33.1	70.3	-36.0	26.2

Health and human services located in community

Public Hospitals	0	**Pharmacies**	1
Private Hospitals	0	**Licensed aged care places – high care**	0
Community Health Care Centres	0	**Licensed aged care places – low care**	0
Bush Nursing Centres	0	**Supported residential service beds**	0
Allied Health services	2	**Kindergartens/preschools/childcare**	2
Alternative/complementary health services	3	**Primary schools**	1
Child and family services	1	**Secondary schools**	1
Dental services	1	**P-12 schools**	0
Disability support services	0	**Other schools**	0
General practices	2	**Centrelink Offices**	0
Homelessness/Housing services	0	**Medicare Offices**	0
Mental Health services	1	**Medicare Access Points**	0

Social, educational and economic characteristics (number, %)

Number of households	1,930	–	**IRSD score (min / max / avg)**	(959)	(1114) (1069)
Average persons per household	3.0	–	**Primary school students**	673	–
Occupied private dwellings	1,887	95.2%	**Secondary school students**	577	–
Population in non-private dwellings	13	–	**TAFE students**	120	–
Public housing dwellings	35	1.8%	**University students**	174	–
Dwellings with no motor vehicle	52	2.6%	**Degree or higher**	515	26.5%
Dwellings with no internet connection	230	11.6%	**Did not complete year 12**	2,304	55.1%
Household income <$600/week	446	27.5%	**Unemployed persons**	136	4.2%
Individual income <$400/week	1,494	36.0%	**Undertakes volunteer work**	810	19.4%
Number of families	1,546	–	**Needs assistance with core activities**	153	2.7%
Female lone parent families	134	8.7%	**Aged 75+ living alone**	38	0.6%
Male lone parent families	29	1.9%	**Unpaid carer to person with disability**	483	11.5%
Population near public transport	–	67.7%	**Unpaid carer of children**	1,654	39.3%

Top 3 industries of employment:			**Top 3 occupations:**		
1	Manufacturing	13.7%	**1**	Technicians and Trades Workers	18.4%
2	Retail Trade	13.2%	**2**	Clerical and Administrative Workers	17.0%
3	Construction	13.0%	**3**	Managers	13.0%

Diversity characteristics (number, %)

Aboriginal or Torres Strait Islander persons		21	**Aboriginal or Torres Strait Islander (% of pop)**		0.37%
Born overseas	987	17.3%	**Speaks LOTE at home**	348	6.1%
Born in non-English speaking country	398	7.0%	**Poor English proficiency**	24	0.4%

Main countries of birth other than Australia:				**Main languages spoken at home other than English:**			
1	England	714	6.3%	**1**	Italian	41	0.7%
2	New Zealand	144	1.3%	**2**	Romanian	37	0.6%
3	Scotland	144	1.3%	**3**	Sinhalese	37	0.6%
4	South Africa	104	0.9%	**4**	Hungarian	35	0.6%
5	Sri Lanka	96	0.8%	**5**	Dutch	15	0.3%

Hospital accessibility and utilisation

Public hospital separations, 2012-13	917	
Nearest public hospital:	Casey Hospital	
Time/distance to nearest public hospital	7 minutes	4 km
Obstetric type hospital separations, 2012-13	50	
Nearest public hospital with maternity services	Casey Hospital	
Time/distance to nearest public hospital with maternity services	7 minutes	4 km
Presentations to Emergency Department, 2012-13	1,967	
Nearest public hospital with Emergency Department	Casey Hospital	
Time/distance to nearest public hospital with Emergency Department	7 minutes	4 km
Presentations to ED due to injury, 2012-13; % all presentations	532	27.1%
Primary Care Type ED presentations, 2012-13; % all presentations	1107	56.3%

Beaconsfield

Catchment in Southern Metropolitan

Geography

Map reference	Southern Metropolitan: Map 3	**Grid reference**	C2
Location	47km SE of Melbourne		
Pop density (persons/km^2)	62.6	**Area (km^2)**	30.9
Travel time to GPO	40 minutes	**ARIA+ (min / max / avg)**	(0.00) (0.18) (0.07)
Distance to GPO	53 km	**ABS remoteness area**	Major Cities of Australia
Local Government Area	Cardinia (S)	**DHS Service Area**	Southern Melbourne
Primary Care Partnership	South East Healthy Communities Partnership		
Medicare Local	South Eastern Melbourne		

Land use (km^2, %)

Commercial	0.00	0.0%	**Rural**	8.77	28.4%
Industrial	0.00	0.0%	**Other**	21.60	69.8%
Residential	0.56	1.8%			

Population

2012	0-4	5-9	10-14	15-19	20-24	25-44	45-64	65-69	70-74	75-79	80-84	85+	Total
Persons	126	107	159	149	183	600	494	48	31	17	7	14	1,935
%	6.5	5.5	8.2	7.7	9.5	31.0	25.5	2.5	1.6	0.9	0.4	0.7	–
2007	0-4	5-9	10-14	15-19	20-24	25-44	45-64	65-69	70-74	75-79	80-84	85+	Total
Persons	32	61	79	89	62	196	279	46	27	15	10	5	901
%	3.5	6.8	8.8	9.9	6.8	21.8	30.9	5.1	3.0	1.7	1.1	0.5	–
% Diff	297.0	74.9	101.0	67.2	196.9	205.5	205.5	3.9	15.5	12.0	-32.0	192.3	114.7

Health and human services located in community

Public Hospitals	0	**Pharmacies**	0
Private Hospitals	0	**Licensed aged care places – high care**	0
Community Health Care Centres	0	**Licensed aged care places – low care**	0
Bush Nursing Centres	0	**Supported residential service beds**	0
Allied Health services	0	**Kindergartens/preschools/childcare**	0
Alternative/complementary health services	0	**Primary schools**	2
Child and family services	0	**Secondary schools**	0
Dental services	0	**P-12 schools**	0
Disability support services	0	**Other schools**	0
General practices	0	**Centrelink Offices**	0
Homelessness/Housing services	0	**Medicare Offices**	0
Mental Health services	0	**Medicare Access Points**	0

Social, educational and economic characteristics (number, %)

Number of households	638	–	**IRSD score (min / max / avg)**	(1066)	(1084)	(1072)
Average persons per household	2.8	–	**Primary school students**	139	–
Occupied private dwellings	627	86.6%	**Secondary school students**	164	–
Population in non-private dwellings	<5	–	**TAFE students**	47	–
Public housing dwellings	18	2.5%	**University students**	56	–
Dwellings with no motor vehicle	<5	n/a%	**Degree or higher**	221	32.1%
Dwellings with no internet connection	77	10.6%	**Did not complete year 12**	644	49.9%
Household income <$600/week	108	20.1%	**Unemployed persons**	32	3.1%
Individual income <$400/week	356	27.3%	**Undertakes volunteer work**	228	17.5%
Number of families	486	–	**Needs assistance with core activities**	49	2.9%
Female lone parent families	40	8.2%	**Aged 75+ living alone**	<5	n/a%
Male lone parent families	13	2.7%	**Unpaid carer to person with disability**	161	12.4%
Population near public transport	–	7.7%	**Unpaid carer of children**	431	33.0%

Top 3 industries of employment:			**Top 3 occupations:**		
1	Construction	15.9%	**1**	Technicians and Trades Workers	18.9%
2	Manufacturing	12.5%	**2**	Professionals	17.7%
3	Retail Trade	10.5%	**3**	Clerical and Administrative Workers	10.5%

Diversity characteristics (number, %)

Aboriginal or Torres Strait Islander persons		5	**Aboriginal or Torres Strait Islander (% of pop)**		0.30%
Born overseas	297	17.7%	**Speaks LOTE at home**	165	9.7%
Born in non-English speaking country	160	9.5%	**Poor English proficiency**	16	0.9%

Main countries of birth other than Australia:				**Main languages spoken at home other than English:**		
1	England	182	5.4%	**1**	Arabic	25	1.5%
2	Germany	42	1.3%	**2**	Italian	22	1.3%
3	Egypt	36	1.1%	**3**	Serbian	12	0.7%
4	New Zealand	34	1.0%	**4**	Sinhalese	10	0.6%
5	Sri Lanka	32	1.0%	**5**	Dutch	9	0.5%

Hospital accessibility and utilisation

Public hospital separations, 2012-13		638
Nearest public hospital:	Casey Hospital	
Time/distance to nearest public hospital	9 minutes	9 km
Obstetric type hospital separations, 2012-13		49
Nearest public hospital with maternity services	Casey Hospital	
Time/distance to nearest public hospital with maternity services	9 minutes	9 km
Presentations to Emergency Department, 2012-13		593
Nearest public hospital with Emergency Department	Casey Hospital	
Time/distance to nearest public hospital with Emergency Department	9 minutes	9 km
Presentations to ED due to injury, 2012-13; % all presentations	160	27.0%
Primary Care Type ED presentations, 2012-13; % all presentations	334	56.3%

Beaconsfield Upper

Town in Southern Metropolitan

Geography

Map reference	Southern Metropolitan: Map 3	**Grid reference**	C2
Location	44km ESE of Melbourne		
Pop density (persons/km^2)	226.3	**Area (km^2)**	10.1
Travel time to GPO	44 minutes	**ARIA+ (min / max / avg)**	(0.18) (0.18) (0.18)
Distance to GPO	53 km	**ABS remoteness area**	Major Cities of Australia
Local Government Area	Cardinia (S)	**DHS Service Area**	Southern Melbourne
Primary Care Partnership	South East Healthy Communities Partnership		
Medicare Local	South Eastern Melbourne		

Land use (km^2, %)

Commercial	0.01	0.1%	**Rural**	8.53	84.5%
Industrial	0.00	0.0%	**Other**	0.69	6.8%
Residential	0.87	8.6%			

Population

2012	0-4	5-9	10-14	15-19	20-24	25-44	45-64	65-69	70-74	75-79	80-84	85+	Total
Persons	129	195	190	174	153	485	686	110	38	57	35	34	2,286
%	5.6	8.5	8.3	7.6	6.7	21.2	30.0	4.8	1.7	2.5	1.5	1.5	–
2007	0-4	5-9	10-14	15-19	20-24	25-44	45-64	65-69	70-74	75-79	80-84	85+	Total
Persons	95	105	146	138	69	346	431	53	43	36	15	32	1,508
%	6.3	6.9	9.7	9.2	4.6	22.9	28.5	3.5	2.8	2.4	1.0	2.1	–
% Diff	36.0	86.0	30.1	25.8	122.0	40.1	40.1	107.8	-11.6	59.0	139.1	5.4	51.5

Health and human services located in community

Public Hospitals	0	**Pharmacies**	1
Private Hospitals	0	**Licensed aged care places – high care**	60
Community Health Care Centres	0	**Licensed aged care places – low care**	0
Bush Nursing Centres	0	**Supported residential service beds**	0
Allied Health services	0	**Kindergartens/preschools/childcare**	2
Alternative/complementary health services	0	**Primary schools**	1
Child and family services	0	**Secondary schools**	0
Dental services	0	**P-12 schools**	0
Disability support services	0	**Other schools**	0
General practices	0	**Centrelink Offices**	0
Homelessness/Housing services	0	**Medicare Offices**	0
Mental Health services	0	**Medicare Access Points**	0

Social, educational and economic characteristics (number, %)

Number of households	707	–	**IRSD score (min / max / avg)**	(1105)	(1124)	(1112)
Average persons per household	3.1	–	**Primary school students**	250	–
Occupied private dwellings	668	94.4%	**Secondary school students**	197	–
Population in non-private dwellings	56	–	**TAFE students**	58	–
Public housing dwellings	<5	n/a%	**University students**	76	–
Dwellings with no motor vehicle	9	1.3%	**Degree or higher**	317	34.5%
Dwellings with no internet connection	62	8.8%	**Did not complete year 12**	736	46.7%
Household income <$600/week	117	20.0%	**Unemployed persons**	21	1.7%
Individual income <$400/week	505	31.6%	**Undertakes volunteer work**	370	23.1%
Number of families	599	–	**Needs assistance with core activities**	88	4.1%
Female lone parent families	20	3.3%	**Aged 75+ living alone**	10	0.5%
Male lone parent families	10	1.7%	**Unpaid carer to person with disability**	203	12.4%
Population near public transport	–	0.0%	**Unpaid carer of children**	591	36.6%
Top 3 industries of employment:			**Top 3 occupations:**		
1 Construction		17.9%	**1** Technicians and Trades Workers		19.1%
2 Manufacturing		11.6%	**2** Professionals		18.8%
3 Education and Training		11.3%	**3** Clerical and Administrative Workers		11.3%

Diversity characteristics (number, %)

Aboriginal or Torres Strait Islander persons		8	**Aboriginal or Torres Strait Islander (% of pop)**		0.37%
Born overseas	331	15.5%	**Speaks LOTE at home**	69	3.2%
Born in non-English speaking country	103	4.8%	**Poor English proficiency**	7	0.3%
Main countries of birth other than Australia:			**Main languages spoken at home other than English:**		
1 England	298	7.0%	**1** Italian	19	0.9%
2 Scotland	66	1.6%	**2** German	13	0.6%
3 New Zealand	42	1.0%	**3** Spanish	8	0.4%
4 Netherlands	34	0.8%	**4** Bisaya	7	0.3%
5 Sri Lanka	24	0.6%	**5** Thai	5	0.2%

Hospital accessibility and utilisation

Public hospital separations, 2012-13	270	
Nearest public hospital:	Casey Hospital	
Time/distance to nearest public hospital	13 minutes	10 km
Obstetric type hospital separations, 2012-13	13	
Nearest public hospital with maternity services	Casey Hospital	
Time/distance to nearest public hospital with maternity services	13 minutes	10 km
Presentations to Emergency Department, 2012-13	624	
Nearest public hospital with Emergency Department	Casey Hospital	
Time/distance to nearest public hospital with Emergency Department	13 minutes	10 km
Presentations to ED due to injury, 2012-13; % all presentations	207	33.2%
Primary Care Type ED presentations, 2012-13; % all presentations	367	58.8%

Beaconsfield Upper

Catchment in Southern Metropolitan

Geography

Map reference	Southern Metropolitan: Map 3	**Grid reference**	D2
Location	46km ESE of Melbourne		
Pop density (persons/km^2)	41.4	**Area (km^2)**	29.1
Travel time to GPO	50 minutes	**ARIA+ (min / max / avg)**	(0.06) (0.18) (0.14)
Distance to GPO	57 km	**ABS remoteness area**	Major Cities of Australia
Local Government Area	Cardinia (S)	**DHS Service Area**	Southern Melbourne
Primary Care Partnership	South East Healthy Communities Partnership		
Medicare Local	South Eastern Melbourne		

Land use (km^2, %)

Commercial	0.00	0.0%	**Rural**	27.07	93.0%
Industrial	0.00	0.0%	**Other**	1.96	6.7%
Residential	0.08	0.3%			

Population

2012	0-4	5-9	10-14	15-19	20-24	25-44	45-64	65-69	70-74	75-79	80-84	85+	Total
Persons	53	65	111	103	64	243	400	61	47	37	5	17	1,206
%	4.4	5.4	9.2	8.5	5.3	20.1	33.2	5.1	3.9	3.1	0.4	1.4	–
2007	0-4	5-9	10-14	15-19	20-24	25-44	45-64	65-69	70-74	75-79	80-84	85+	Total
Persons	81	106	150	134	79	332	467	63	39	27	14	9	1,501
%	5.4	7.1	10.0	8.9	5.3	22.2	31.2	4.2	2.6	1.8	0.9	0.6	–
% Diff	-34.2	-38.6	-25.9	-22.9	-19.4	-26.9	-26.9	-3.6	20.1	38.8	-63.7	96.6	-19.6

Health and human services located in community

Public Hospitals	0	**Pharmacies**	0
Private Hospitals	0	**Licensed aged care places – high care**	0
Community Health Care Centres	0	**Licensed aged care places – low care**	0
Bush Nursing Centres	0	**Supported residential service beds**	0
Allied Health services	0	**Kindergartens/preschools/childcare**	0
Alternative/complementary health services	0	**Primary schools**	0
Child and family services	0	**Secondary schools**	0
Dental services	0	**P-12 schools**	0
Disability support services	0	**Other schools**	0
General practices	0	**Centrelink Offices**	0
Homelessness/Housing services	0	**Medicare Offices**	0
Mental Health services	0	**Medicare Access Points**	0

Social, educational and economic characteristics (number, %)

Number of households	398	–	**IRSD score (min / max / avg)**	(1088)	(1121) (1107)
Average persons per household	2.9	–	**Primary school students**	113	–
Occupied private dwellings	373	90.5%	**Secondary school students**	104	–
Population in non-private dwellings	<5	–	**TAFE students**	14	–
Public housing dwellings	<5	n/a%	**University students**	52	–
Dwellings with no motor vehicle	<5	n/a%	**Degree or higher**	219	44.8%
Dwellings with no internet connection	34	8.3%	**Did not complete year 12**	429	48.5%
Household income <$600/week	62	20.1%	**Unemployed persons**	24	3.8%
Individual income <$400/week	302	35.1%	**Undertakes volunteer work**	233	26.7%
Number of families	316	–	**Needs assistance with core activities**	23	2.1%
Female lone parent families	14	4.4%	**Aged 75+ living alone**	12	1.0%
Male lone parent families	11	3.5%	**Unpaid carer to person with disability**	104	12.0%
Population near public transport	–	0.0%	**Unpaid carer of children**	299	34.2%

Top 3 industries of employment:			**Top 3 occupations:**		
1	Construction	14.8%	**1**	Professionals	23.3%
2	Manufacturing	11.6%	**2**	Managers	19.3%
3	Retail Trade	10.6%	**3**	Technicians and Trades Workers	10.6%

Diversity characteristics (number, %)

Aboriginal or Torres Strait Islander persons		<5	**Aboriginal or Torres Strait Islander (% of pop)**		n/a%
Born overseas	179	16.3%	**Speaks LOTE at home**	47	4.2%
Born in non-English speaking country	69	6.3%	**Poor English proficiency**	<5	n/a%

Main countries of birth other than Australia:				**Main languages spoken at home other than English:**			
1	England	144	6.6%	**1**	German	15	1.4%
2	New Zealand	36	1.6%	**2**	Greek	10	0.9%
3	Netherlands	32	1.5%	**3**	Bosnian	6	0.5%
4	Germany	26	1.2%	**4**	Turkish	6	0.5%
5	Scotland	18	0.8%	**5**	Filipino	5	0.5%

Hospital accessibility and utilisation

Public hospital separations, 2012-13	152	
Nearest public hospital:	Casey Hospital	
Time/distance to nearest public hospital	19 minutes	14 km
Obstetric type hospital separations, 2012-13	8	
Nearest public hospital with maternity services	Casey Hospital	
Time/distance to nearest public hospital with maternity services	19 minutes	14 km
Presentations to Emergency Department, 2012-13	330	
Nearest public hospital with Emergency Department	Casey Hospital	
Time/distance to nearest public hospital with Emergency Department	19 minutes	14 km
Presentations to ED due to injury, 2012-13; % all presentations	109	33.1%
Primary Care Type ED presentations, 2012-13; % all presentations	194	58.8%

Beaumaris

Suburb in Southern Metropolitan

Geography

Map reference	Southern Metropolitan: Map 2	**Grid reference**	A2
Location	20km SSE of Melbourne		
Pop density (persons/km^2)	2,584.3	**Area (km^2)**	5.2
Travel time to GPO	26 minutes	**ARIA+ (min / max / avg)**	(0.00) (0.00) (0.00)
Distance to GPO	22 km	**ABS remoteness area**	Major Cities of Australia
Local Government Area	Bayside (C)	**DHS Service Area**	Bayside Peninsula
Primary Care Partnership	Kingston - Bayside Primary Care Partnership		
Medicare Local	Bayside		

Land use (km^2, %)

Commercial	0.07	1.3%	**Rural**	0.00	0.0%
Industrial	0.00	0.0%	**Other**	0.79	15.1%
Residential	4.34	83.6%			

Population

2012	0-4	5-9	10-14	15-19	20-24	25-44	45-64	65-69	70-74	75-79	80-84	85+	Total
Persons	683	975	928	940	803	2,613	4,006	734	500	442	418	392	13,434
%	5.1	7.3	6.9	7.0	6.0	19.5	29.8	5.5	3.7	3.3	3.1	2.9	–
2007	0-4	5-9	10-14	15-19	20-24	25-44	45-64	65-69	70-74	75-79	80-84	85+	Total
Persons	804	875	903	957	677	2,776	3,812	568	482	518	427	249	13,049
%	6.2	6.7	6.9	7.3	5.2	21.3	29.2	4.4	3.7	4.0	3.3	1.9	–
% Diff	-15.1	11.4	2.7	-1.7	18.6	-5.9	-5.9	29.2	3.7	-14.7	-2.1	57.7	3.0

Health and human services located in community

Public Hospitals	0	**Pharmacies**	4
Private Hospitals	0	**Licensed aged care places – high care**	0
Community Health Care Centres	0	**Licensed aged care places – low care**	0
Bush Nursing Centres	0	**Supported residential service beds**	0
Allied Health services	11	**Kindergartens/preschools/childcare**	4
Alternative/complementary health services	4	**Primary schools**	3
Child and family services	0	**Secondary schools**	0
Dental services	3	**P-12 schools**	0
Disability support services	1	**Other schools**	0
General practices	5	**Centrelink Offices**	0
Homelessness/Housing services	0	**Medicare Offices**	0
Mental Health services	3	**Medicare Access Points**	0

Social, educational and economic characteristics (number, %)

Number of households	4,794	–	**IRSD score (min / max / avg)**	(1060) (1147)	(1115)
Average persons per household	2.7	–	**Primary school students**	1,295	–
Occupied private dwellings	4,651	91.1%	**Secondary school students**	975	–
Population in non-private dwellings	12	–	**TAFE students**	185	–
Public housing dwellings	8	0.2%	**University students**	635	–
Dwellings with no motor vehicle	145	2.8%	**Degree or higher**	3,360	57.6%
Dwellings with no internet connection	602	11.8%	**Did not complete year 12**	3,180	32.2%
Household income <$600/week	937	22.9%	**Unemployed persons**	201	3.1%
Individual income <$400/week	3,233	32.7%	**Undertakes volunteer work**	2,355	23.9%
Number of families	3,606	–	**Needs assistance with core activities**	318	2.5%
Female lone parent families	295	8.2%	**Aged 75+ living alone**	391	3.0%
Male lone parent families	91	2.5%	**Unpaid carer to person with disability**	1,283	13.1%
Population near public transport	–	96.3%	**Unpaid carer of children**	3,332	33.6%

Top 3 industries of employment:			**Top 3 occupations:**		
1	Professional, Scientific and Technical Services	13.5%	**1**	Professionals	30.5%
2	Retail Trade	11.0%	**2**	Managers	21.5%
3	Education and Training	10.5%	**3**	Clerical and Administrative Workers	10.5%

Diversity characteristics (number, %)

Aboriginal or Torres Strait Islander persons		11	**Aboriginal or Torres Strait Islander (% of pop)**		0.09%
Born overseas	2,822	22.6%	**Speaks LOTE at home**	1,108	8.8%
Born in non-English speaking country	1,131	9.1%	**Poor English proficiency**	70	0.6%

Main countries of birth other than Australia:				**Main languages spoken at home other than English:**			
1	England	1838	7.3%	**1**	Greek	200	1.6%
2	New Zealand	484	1.9%	**2**	German	161	1.3%
3	South Africa	338	1.4%	**3**	Italian	99	0.8%
4	Scotland	322	1.3%	**4**	Mandarin	89	0.7%
5	Germany	288	1.2%	**5**	Russian	74	0.6%

Hospital accessibility and utilisation

Public hospital separations, 2012-13		2,016
Nearest public hospital:	Sandringham and District Memorial Hospital	
Time/distance to nearest public hospital	6 minutes	4 km
Obstetric type hospital separations, 2012-13		44
Nearest public hospital with maternity services	Sandringham and District Memorial Hospital	
Time/distance to nearest public hospital with maternity services	6 minutes	4 km
Presentations to Emergency Department, 2012-13		3,560
Nearest public hospital with Emergency Department	Sandringham and District Memorial Hospital	
Time/distance to nearest public hospital with Emergency Department	6 minutes	4 km
Presentations to ED due to injury, 2012-13; % all presentations	1,026	28.8%
Primary Care Type ED presentations, 2012-13; % all presentations	2077	58.4%

Bentleigh

Suburb in Southern Metropolitan

Geography

Map reference	Southern Metropolitan: Map 1	**Grid reference**	C4
Location	14km SSE of Melbourne		
Pop density (persons/km^2)	3,451.1	**Area (km^2)**	4.6
Travel time to GPO	18 minutes	**ARIA+ (min / max / avg)**	(0.00) (0.00) (0.00)
Distance to GPO	15 km	**ABS remoteness area**	Major Cities of Australia
Local Government Area	Glen Eira (C)	**DHS Service Area**	Bayside Peninsula
Primary Care Partnership	Inner South East Partnership in Community & Health		
Medicare Local	Bayside		

Land use (km^2, %)

Commercial	0.22	4.8%	**Rural**	0.00	0.0%
Industrial	0.01	0.1%	**Other**	0.47	10.2%
Residential	3.91	84.8%			

Population

2012	0-4	5-9	10-14	15-19	20-24	25-44	45-64	65-69	70-74	75-79	80-84	85+	Total
Persons	1,003	1,002	1,015	1,017	1,009	4,429	4,089	609	491	414	376	460	15,914
%	6.3	6.3	6.4	6.4	6.3	27.8	25.7	3.8	3.1	2.6	2.4	2.9	–
2007	0-4	5-9	10-14	15-19	20-24	25-44	45-64	65-69	70-74	75-79	80-84	85+	Total
Persons	967	972	940	945	816	4,380	3,675	496	453	477	415	385	14,920
%	6.5	6.5	6.3	6.3	5.5	29.4	24.6	3.3	3.0	3.2	2.8	2.6	–
% Diff	3.7	3.1	8.0	7.6	23.7	1.1	1.1	22.8	8.4	-13.2	-9.5	19.5	6.7

Health and human services located in community

Public Hospitals	0	**Pharmacies**	6
Private Hospitals	2	**Licensed aged care places – high care**	0
Community Health Care Centres	0	**Licensed aged care places – low care**	45
Bush Nursing Centres	0	**Supported residential service beds**	78
Allied Health services	9	**Kindergartens/preschools/childcare**	1
Alternative/complementary health services	1	**Primary schools**	2
Child and family services	0	**Secondary schools**	1
Dental services	6	**P-12 schools**	0
Disability support services	3	**Other schools**	0
General practices	7	**Centrelink Offices**	0
Homelessness/Housing services	1	**Medicare Offices**	0
Mental Health services	6	**Medicare Access Points**	0

Social, educational and economic characteristics (number, %)

Number of households	5,856	–	**IRSD score (min / max / avg)**	(972) (1118)	(1064)
Average persons per household	2.5	–	**Primary school students**	1,313	–
Occupied private dwellings	5,650	92.4%	**Secondary school students**	1,022	–
Population in non-private dwellings	128	–	**TAFE students**	272	–
Public housing dwellings	72	1.2%	**University students**	835	–
Dwellings with no motor vehicle	475	7.8%	**Degree or higher**	3,887	58.7%
Dwellings with no internet connection	937	15.3%	**Did not complete year 12**	3,602	31.6%
Household income <$600/week	1,550	31.2%	**Unemployed persons**	360	4.6%
Individual income <$400/week	4,171	36.5%	**Undertakes volunteer work**	2,137	18.8%
Number of families	4,007	–	**Needs assistance with core activities**	626	4.3%
Female lone parent families	464	11.6%	**Aged 75+ living alone**	419	2.8%
Male lone parent families	98	2.4%	**Unpaid carer to person with disability**	1,400	12.3%
Population near public transport	–	100.0%	**Unpaid carer of children**	3,506	30.6%

Top 3 industries of employment:			**Top 3 occupations:**		
1	Health Care and Social Assistance	13.0%	**1**	Professionals	31.6%
2	Professional, Scientific and Technical Services	12.6%	**2**	Clerical and Administrative Workers	16.1%
3	Retail Trade	10.7%	**3**	Managers	10.7%

Diversity characteristics (number, %)

Aboriginal or Torres Strait Islander persons		13	**Aboriginal or Torres Strait Islander (% of pop)**		0.09%
Born overseas	4,687	32.5%	**Speaks LOTE at home**	3,901	26.9%
Born in non-English speaking country	3,455	24.0%	**Poor English proficiency**	532	3.7%

Main countries of birth other than Australia:				**Main languages spoken at home other than English:**			
1	England	1044	3.6%	**1**	Greek	760	5.2%
2	China	1034	3.6%	**2**	Mandarin	517	3.6%
3	India	868	3.0%	**3**	Russian	497	3.4%
4	New Zealand	576	2.0%	**4**	Italian	301	2.1%
5	Greece	508	1.8%	**5**	Hebrew	161	1.1%

Hospital accessibility and utilisation

Public hospital separations, 2012-13		3,249
Nearest public hospital:	Monash Medical Centre (Moorabbin)	
Time/distance to nearest public hospital	3 minutes	3 km
Obstetric type hospital separations, 2012-13		128
Nearest public hospital with maternity services	Sandringham and District Memorial Hospital	
Time/distance to nearest public hospital with maternity services	7 minutes	6 km
Presentations to Emergency Department, 2012-13		2,876
Nearest public hospital with Emergency Department	Sandringham and District Memorial Hospital	
Time/distance to nearest public hospital with Emergency Department	7 minutes	6 km
Presentations to ED due to injury, 2012-13; % all presentations	775	26.9%
Primary Care Type ED presentations, 2012-13; % all presentations	1530	53.2%

Bentleigh East

Suburb in Southern Metropolitan

Geography

Map reference	Southern Metropolitan: Map 1	**Grid reference**	D4
Location	15km SE of Melbourne		
Pop density (persons/km^2)	2,984.5	**Area (km^2)**	9.2
Travel time to GPO	21 minutes	**ARIA+ (min / max / avg)**	(0.00) (0.00) (0.00)
Distance to GPO	17 km	**ABS remoteness area**	Major Cities of Australia
Local Government Area	Glen Eira (C)	**DHS Service Area**	Bayside Peninsula
Primary Care Partnership	Inner South East Partnership in Community & Health		
Medicare Local	Bayside		

Land use (km^2, %)

Commercial	0.24	2.6%	**Rural**	0.00	0.0%
Industrial	0.16	1.7%	**Other**	0.98	10.6%
Residential	7.81	85.0%			

Population

2012	0-4	5-9	10-14	15-19	20-24	25-44	45-64	65-69	70-74	75-79	80-84	85+	Total
Persons	1,893	1,817	1,616	1,604	1,531	7,609	6,778	1,069	884	925	861	831	27,418
%	6.9	6.6	5.9	5.9	5.6	27.8	24.7	3.9	3.2	3.4	3.1	3.0	–
2007	0-4	5-9	10-14	15-19	20-24	25-44	45-64	65-69	70-74	75-79	80-84	85+	Total
Persons	1,752	1,550	1,553	1,492	1,434	7,550	5,991	959	971	1,066	872	582	25,772
%	6.8	6.0	6.0	5.8	5.6	29.3	23.2	3.7	3.8	4.1	3.4	2.3	–
% Diff	8.0	17.2	4.1	7.5	6.8	0.8	0.8	11.5	-9.0	-13.2	-1.3	42.8	6.4

Health and human services located in community

Public Hospitals	1	**Pharmacies**	4
Private Hospitals	0	**Licensed aged care places – high care**	30
Community Health Care Centres	1	**Licensed aged care places – low care**	113
Bush Nursing Centres	0	**Supported residential service beds**	0
Allied Health services	45	**Kindergartens/preschools/childcare**	5
Alternative/complementary health services	9	**Primary schools**	5
Child and family services	0	**Secondary schools**	2
Dental services	6	**P-12 schools**	0
Disability support services	1	**Other schools**	1
General practices	8	**Centrelink Offices**	0
Homelessness/Housing services	1	**Medicare Offices**	0
Mental Health services	8	**Medicare Access Points**	0

Social, educational and economic characteristics (number, %)

Number of households	10,006	–	**IRSD score (min / max / avg)**	(995) (1101)	(1057)
Average persons per household	2.6	–	**Primary school students**	2,181	–
Occupied private dwellings	9,606	93.2%	**Secondary school students**	1,746	–
Population in non-private dwellings	179	–	**TAFE students**	473	–
Public housing dwellings	212	2.1%	**University students**	1,110	–
Dwellings with no motor vehicle	553	5.4%	**Degree or higher**	5,399	51.5%
Dwellings with no internet connection	1,840	17.9%	**Did not complete year 12**	7,514	38.5%
Household income <$600/week	2,907	34.2%	**Unemployed persons**	593	4.5%
Individual income <$400/week	7,464	38.1%	**Undertakes volunteer work**	3,328	17.0%
Number of families	7,254	–	**Needs assistance with core activities**	1,091	4.4%
Female lone parent families	903	12.4%	**Aged 75+ living alone**	775	3.0%
Male lone parent families	193	2.7%	**Unpaid carer to person with disability**	2,532	13.0%
Population near public transport	–	100.0%	**Unpaid carer of children**	6,378	32.4%

Top 3 industries of employment:			**Top 3 occupations:**		
1	Retail Trade	11.7%	**1**	Professionals	27.0%
2	Health Care and Social Assistance	11.5%	**2**	Clerical and Administrative Workers	17.3%
3	Professional, Scientific and Technical Services	10.8%	**3**	Managers	10.8%

Diversity characteristics (number, %)

Aboriginal or Torres Strait Islander persons		33	**Aboriginal or Torres Strait Islander (% of pop)**		0.13%
Born overseas	7,896	31.8%	**Speaks LOTE at home**	7,487	29.8%
Born in non-English speaking country	6,024	24.2%	**Poor English proficiency**	1,101	4.4%

Main countries of birth other than Australia:				**Main languages spoken at home other than English:**			
1	Greece	1524	3.1%	**1**	Greek	1999	8.0%
2	China	1270	2.6%	**2**	Russian	1074	4.3%
3	England	1204	2.4%	**3**	Mandarin	683	2.7%
4	South Africa	1008	2.0%	**4**	Italian	640	2.5%
5	Israel	952	1.9%	**5**	Hebrew	521	2.1%

Hospital accessibility and utilisation

Public hospital separations, 2012-13		5,637
Nearest public hospital:	Monash Medical Centre (Moorabbin)	
Time/distance to nearest public hospital	0 minutes	0 km
Obstetric type hospital separations, 2012-13		227
Nearest public hospital with maternity services	Monash Medical Centre (Clayton)	
Time/distance to nearest public hospital with maternity services	8 minutes	6 km
Presentations to Emergency Department, 2012-13		4,956
Nearest public hospital with Emergency Department	Monash Medical Centre (Clayton)	
Time/distance to nearest public hospital with Emergency Department	8 minutes	6 km
Presentations to ED due to injury, 2012-13; % all presentations	1,335	26.9%
Primary Care Type ED presentations, 2012-13; % all presentations	2637	53.2%

Berwick

Suburb in Southern Metropolitan

Geography

Map reference	Southern Metropolitan: Map 4	**Grid reference**	E3
Location	42km SE of Melbourne		
Pop density (persons/km^2)	1,775.9	**Area (km^2)**	26.2
Travel time to GPO	34 minutes	**ARIA+ (min / max / avg)**	(0.00) (0.00) (0.00)
Distance to GPO	46 km	**ABS remoteness area**	Major Cities of Australia
Local Government Area	Casey (C)	**DHS Service Area**	Southern Melbourne
Primary Care Partnership	South East Healthy Communities Partnership		
Medicare Local	South Eastern Melbourne		

Land use (km^2, %)

Commercial	0.30	1.2%	**Rural**	1.30	4.9%
Industrial	0.12	0.5%	**Other**	5.32	20.3%
Residential	19.19	73.2%			

Population

2012	0-4	5-9	10-14	15-19	20-24	25-44	45-64	65-69	70-74	75-79	80-84	85+	Total
Persons	3,438	3,632	3,577	3,640	2,951	13,759	10,523	1,476	1,197	897	786	705	46,581
%	7.4	7.8	7.7	7.8	6.3	29.5	22.6	3.2	2.6	1.9	1.7	1.5	–
2007	0-4	5-9	10-14	15-19	20-24	25-44	45-64	65-69	70-74	75-79	80-84	85+	Total
Persons	3,117	3,210	3,272	2,821	2,420	12,803	8,234	1,074	809	744	549	523	39,577
%	7.9	8.1	8.3	7.1	6.1	32.3	20.8	2.7	2.0	1.9	1.4	1.3	–
% Diff	10.3	13.2	9.3	29.0	21.9	7.5	7.5	37.4	47.9	20.5	43.2	34.7	17.7

Health and human services located in community

Public Hospitals	1	**Pharmacies**	4
Private Hospitals	3	**Licensed aged care places – high care**	120
Community Health Care Centres	1	**Licensed aged care places – low care**	140
Bush Nursing Centres	0	**Supported residential service beds**	0
Allied Health services	18	**Kindergartens/preschools/childcare**	9
Alternative/complementary health services	5	**Primary schools**	7
Child and family services	0	**Secondary schools**	3
Dental services	8	**P-12 schools**	2
Disability support services	2	**Other schools**	0
General practices	13	**Centrelink Offices**	0
Homelessness/Housing services	4	**Medicare Offices**	0
Mental Health services	11	**Medicare Access Points**	0

Social, educational and economic characteristics (number, %)

Number of households	15,541	–	**IRSD score (min / max / avg)**	(901) (1143)	(1066)
Average persons per household	2.9	–	**Primary school students**	4,554	–
Occupied private dwellings	14,988	94.2%	**Secondary school students**	3,708	–
Population in non-private dwellings	523	–	**TAFE students**	1,038	–
Public housing dwellings	299	1.9%	**University students**	1,573	–
Dwellings with no motor vehicle	492	3.1%	**Degree or higher**	5,919	36.6%
Dwellings with no internet connection	1,724	10.8%	**Did not complete year 12**	14,805	46.4%
Household income <$600/week	3,910	29.6%	**Unemployed persons**	1,077	4.7%
Individual income <$400/week	11,457	35.8%	**Undertakes volunteer work**	5,213	16.3%
Number of families	12,144	–	**Needs assistance with core activities**	1,424	3.3%
Female lone parent families	1,352	11.1%	**Aged 75+ living alone**	619	1.4%
Male lone parent families	252	2.1%	**Unpaid carer to person with disability**	3,395	10.7%
Population near public transport	–	60.2%	**Unpaid carer of children**	11,923	37.2%

Top 3 industries of employment:			**Top 3 occupations:**		
1	Manufacturing	13.6%	**1**	Professionals	20.0%
2	Retail Trade	12.4%	**2**	Clerical and Administrative Workers	17.7%
3	Health Care and Social Assistance	11.2%	**3**	Technicians and Trades Workers	11.2%

Diversity characteristics (number, %)

Aboriginal or Torres Strait Islander persons		150	**Aboriginal or Torres Strait Islander (% of pop)**		0.35%
Born overseas	12,299	28.7%	**Speaks LOTE at home**	7,693	17.9%
Born in non-English speaking country	7,220	16.8%	**Poor English proficiency**	708	1.6%

Main countries of birth other than Australia:				**Main languages spoken at home other than English:**			
1	England	4912	5.7%	**1**	Sinhalese	918	2.1%
2	Sri Lanka	1982	2.3%	**2**	Mandarin	626	1.5%
3	India	1936	2.3%	**3**	Italian	415	1.0%
4	New Zealand	1530	1.8%	**4**	Spanish	333	0.8%
5	South Africa	1360	1.6%	**5**	Hindi	328	0.8%

Hospital accessibility and utilisation

Public hospital separations, 2012-13		8,399
Nearest public hospital:	Casey Hospital	
Time/distance to nearest public hospital	2 minutes	2 km
Obstetric type hospital separations, 2012-13		559
Nearest public hospital with maternity services	Casey Hospital	
Time/distance to nearest public hospital with maternity services	2 minutes	2 km
Presentations to Emergency Department, 2012-13		11,403
Nearest public hospital with Emergency Department	Casey Hospital	
Time/distance to nearest public hospital with Emergency Department	2 minutes	2 km
Presentations to ED due to injury, 2012-13; % all presentations	3,237	28.4%
Primary Care Type ED presentations, 2012-13; % all presentations	6301	55.3%

Berwick

Catchment in Southern Metropolitan

Geography

Map reference	Southern Metropolitan: Map 4	**Grid reference**	E2
Location	44km SE of Melbourne		
Pop density (persons/km^2)	59.6	**Area (km^2)**	61.5
Travel time to GPO	38 minutes	**ARIA+ (min / max / avg)**	(0.00) (0.08) (0.01)
Distance to GPO	49 km	**ABS remoteness area**	Major Cities of Australia
Local Government Area	Casey (C)	**DHS Service Area**	Southern Melbourne
Primary Care Partnership	South East Healthy Communities Partnership		
Medicare Local	South Eastern Melbourne		

Land use (km^2, %)

Commercial	0.00	0.0%	**Rural**	24.22	39.4%
Industrial	0.00	0.0%	**Other**	34.78	56.5%
Residential	2.53	4.1%			

Population

2012	0-4	5-9	10-14	15-19	20-24	25-44	45-64	65-69	70-74	75-79	80-84	85+	Total
Persons	264	267	238	246	262	1,133	836	163	127	70	34	28	3,668
%	7.2	7.3	6.5	6.7	7.1	30.9	22.8	4.4	3.5	1.9	0.9	0.8	–
2007	0-4	5-9	10-14	15-19	20-24	25-44	45-64	65-69	70-74	75-79	80-84	85+	Total
Persons	327	334	346	291	275	1,214	1,019	144	73	51	39	23	4,136
%	7.9	8.1	8.4	7.0	6.6	29.4	24.6	3.5	1.8	1.2	1.0	0.6	–
% Diff	-19.3	-20.0	-31.3	-15.4	-4.6	-6.7	-6.7	13.5	73.5	37.5	-13.7	20.4	-11.3

Health and human services located in community

Public Hospitals	0	**Pharmacies**	0
Private Hospitals	0	**Licensed aged care places – high care**	0
Community Health Care Centres	0	**Licensed aged care places – low care**	0
Bush Nursing Centres	0	**Supported residential service beds**	0
Allied Health services	0	**Kindergartens/preschools/childcare**	1
Alternative/complementary health services	0	**Primary schools**	1
Child and family services	0	**Secondary schools**	0
Dental services	0	**P-12 schools**	1
Disability support services	0	**Other schools**	0
General practices	0	**Centrelink Offices**	0
Homelessness/Housing services	0	**Medicare Offices**	0
Mental Health services	0	**Medicare Access Points**	0

Social, educational and economic characteristics (number, %)

Number of households	1,113	–	**IRSD score (min / max / avg)**	(1081)	(1134) (1092)
Average persons per household	2.9	–	**Primary school students**	266	–
Occupied private dwellings	1,106	91.0%	**Secondary school students**	246	–
Population in non-private dwellings	<5	–	**TAFE students**	81	–
Public housing dwellings	<5	n/a%	**University students**	113	–
Dwellings with no motor vehicle	<5	n/a%	**Degree or higher**	392	32.8%
Dwellings with no internet connection	104	8.6%	**Did not complete year 12**	1,078	46.2%
Household income <$600/week	230	25.1%	**Unemployed persons**	52	3.0%
Individual income <$400/week	722	31.1%	**Undertakes volunteer work**	436	18.7%
Number of families	913	–	**Needs assistance with core activities**	56	1.8%
Female lone parent families	64	7.0%	**Aged 75+ living alone**	25	0.8%
Male lone parent families	11	1.2%	**Unpaid carer to person with disability**	199	8.6%
Population near public transport	–	1.3%	**Unpaid carer of children**	832	35.5%

Top 3 industries of employment:			**Top 3 occupations:**		
1	Manufacturing	13.7%	**1**	Professionals	18.9%
2	Construction	13.2%	**2**	Technicians and Trades Workers	18.5%
3	Retail Trade	11.8%	**3**	Clerical and Administrative Workers	11.8%

Diversity characteristics (number, %)

Aboriginal or Torres Strait Islander persons		14	**Aboriginal or Torres Strait Islander (% of pop)**		0.46%
Born overseas	708	23.2%	**Speaks LOTE at home**	331	10.8%
Born in non-English speaking country	353	11.6%	**Poor English proficiency**	19	0.6%

Main countries of birth other than Australia:				**Main languages spoken at home other than English:**			
1	England	386	6.3%	**1**	Italian	27	0.9%
2	India	138	2.3%	**2**	Punjabi	27	0.9%
3	New Zealand	130	2.1%	**3**	Arabic	21	0.7%
4	Scotland	80	1.3%	**4**	Hindi	20	0.6%
5	South Africa	64	1.0%	**5**	Sinhalese	20	0.6%

Hospital accessibility and utilisation

Public hospital separations, 2012-13		655
Nearest public hospital:	Casey Hospital	
Time/distance to nearest public hospital	6 minutes	4 km
Obstetric type hospital separations, 2012-13		72
Nearest public hospital with maternity services	Casey Hospital	
Time/distance to nearest public hospital with maternity services	6 minutes	4 km
Presentations to Emergency Department, 2012-13		799
Nearest public hospital with Emergency Department	Casey Hospital	
Time/distance to nearest public hospital with Emergency Department	6 minutes	4 km
Presentations to ED due to injury, 2012-13; % all presentations	222	27.7%
Primary Care Type ED presentations, 2012-13; % all presentations	429	53.7%

Bittern

Suburb in Southern Metropolitan

Geography

Map reference	Southern Metropolitan: Map 5	**Grid reference**	E3
Location	61km SSE of Melbourne		
Pop density (persons/km^2)	325.7	**Area (km^2)**	10.7
Travel time to GPO	60 minutes	**ARIA+ (min / max / avg)**	(0.00) (0.00) (0.00)
Distance to GPO	76 km	**ABS remoteness area**	Major Cities of Australia
Local Government Area	Mornington Peninsula (S)	**DHS Service Area**	Bayside Peninsula
Primary Care Partnership	Frankston - Mornington Peninsula Primary Care Partnership		
Medicare Local	Frankston - Mornington Peninsula		

Land use (km^2, %)

Commercial	0.01	0.1%	**Rural**	0.53	4.9%
Industrial	0.10	0.9%	**Other**	3.41	31.7%
Residential	6.71	62.4%			

Population

2012	0-4	5-9	10-14	15-19	20-24	25-44	45-64	65-69	70-74	75-79	80-84	85+	Total
Persons	204	273	290	276	200	857	932	190	104	63	61	50	3,500
%	5.8	7.8	8.3	7.9	5.7	24.5	26.6	5.4	3.0	1.8	1.7	1.4	–
2007	0-4	5-9	10-14	15-19	20-24	25-44	45-64	65-69	70-74	75-79	80-84	85+	Total
Persons	227	262	289	315	186	917	850	114	71	93	39	23	3,386
%	6.7	7.7	8.5	9.3	5.5	27.1	25.1	3.4	2.1	2.7	1.2	0.7	–
% Diff	-10.1	4.2	0.3	-12.4	7.5	-6.5	-6.5	66.7	46.5	-32.3	56.4	117.4	3.4

Health and human services located in community

Public Hospitals	0	**Pharmacies**	0
Private Hospitals	0	**Licensed aged care places – high care**	0
Community Health Care Centres	0	**Licensed aged care places – low care**	0
Bush Nursing Centres	0	**Supported residential service beds**	0
Allied Health services	0	**Kindergartens/preschools/childcare**	1
Alternative/complementary health services	0	**Primary schools**	1
Child and family services	0	**Secondary schools**	0
Dental services	0	**P-12 schools**	0
Disability support services	0	**Other schools**	0
General practices	0	**Centrelink Offices**	0
Homelessness/Housing services	0	**Medicare Offices**	0
Mental Health services	0	**Medicare Access Points**	0

Social, educational and economic characteristics (number, %)

Number of households	1,243	–	**IRSD score (min / max / avg)**	(989)	(1107) (1045)
Average persons per household	2.7	–	**Primary school students**	338	–
Occupied private dwellings	1,183	90.9%	**Secondary school students**	265	–
Population in non-private dwellings	<5	–	**TAFE students**	108	–
Public housing dwellings	6	0.5%	**University students**	55	–
Dwellings with no motor vehicle	28	2.2%	**Degree or higher**	268	22.5%
Dwellings with no internet connection	139	10.7%	**Did not complete year 12**	1,506	61.4%
Household income <$600/week	367	35.9%	**Unemployed persons**	93	5.4%
Individual income <$400/week	982	39.6%	**Undertakes volunteer work**	527	21.4%
Number of families	959	–	**Needs assistance with core activities**	129	4.0%
Female lone parent families	102	10.6%	**Aged 75+ living alone**	28	0.8%
Male lone parent families	37	3.9%	**Unpaid carer to person with disability**	306	12.4%
Population near public transport	–	29.3%	**Unpaid carer of children**	926	37.6%

Top 3 industries of employment:			**Top 3 occupations:**		
1	Construction	14.8%	**1**	Technicians and Trades Workers	23.3%
2	Manufacturing	14.6%	**2**	Professionals	13.5%
3	Retail Trade	13.1%	**3**	Clerical and Administrative Workers	13.1%

Diversity characteristics (number, %)

Aboriginal or Torres Strait Islander persons		42	**Aboriginal or Torres Strait Islander (% of pop)**		1.29%
Born overseas	460	14.3%	**Speaks LOTE at home**	52	1.6%
Born in non-English speaking country	101	3.1%	**Poor English proficiency**	<5	n/a%

Main countries of birth other than Australia:				**Main languages spoken at home other than English:**			
1	England	532	8.2%	**1**	German	20	0.6%
2	Scotland	82	1.3%	**2**	Dutch	11	0.3%
3	New Zealand	72	1.1%	**3**	Indonesian	6	0.2%
4	Germany	60	0.9%	**4**	Thai	5	0.2%
5	Netherlands	44	0.7%	**5**	Italian	<5	n/a%

Hospital accessibility and utilisation

Public hospital separations, 2012-13	690	
Nearest public hospital:	Frankston Hospital	
Time/distance to nearest public hospital	24 minutes	23 km
Obstetric type hospital separations, 2012-13	37	
Nearest public hospital with maternity services	Frankston Hospital	
Time/distance to nearest public hospital with maternity services	24 minutes	23 km
Presentations to Emergency Department, 2012-13	794	
Nearest public hospital with Emergency Department	Frankston Hospital	
Time/distance to nearest public hospital with Emergency Department	24 minutes	23 km
Presentations to ED due to injury, 2012-13; % all presentations	235	29.6%
Primary Care Type ED presentations, 2012-13; % all presentations	309	39.0%

Black Rock

Suburb in Southern Metropolitan

Geography

Map reference	Southern Metropolitan: Map 2	**Grid reference**	A2
Location	18km SSE of Melbourne		
Pop density (persons/km^2)	1,714.3	**Area (km^2)**	3.6
Travel time to GPO	24 minutes	**ARIA+ (min / max / avg)**	(0.00) (0.00) (0.00)
Distance to GPO	19 km	**ABS remoteness area**	Major Cities of Australia
Local Government Area	Bayside (C)	**DHS Service Area**	Bayside Peninsula
Primary Care Partnership	Kingston - Bayside Primary Care Partnership		
Medicare Local	Bayside		

Land use (km^2, %)

Commercial	0.03	0.9%	**Rural**	0.00	0.0%
Industrial	0.00	0.0%	**Other**	0.98	26.9%
Residential	2.62	72.2%			

Population

2012	0-4	5-9	10-14	15-19	20-24	25-44	45-64	65-69	70-74	75-79	80-84	85+	Total
Persons	275	423	365	340	316	1,324	1,884	389	240	233	214	215	6,218
%	4.4	6.8	5.9	5.5	5.1	21.3	30.3	6.3	3.9	3.7	3.4	3.5	–
2007	0-4	5-9	10-14	15-19	20-24	25-44	45-64	65-69	70-74	75-79	80-84	85+	Total
Persons	358	365	372	417	285	1,402	1,879	227	233	276	240	169	6,222
%	5.7	5.9	6.0	6.7	4.6	22.5	30.2	3.6	3.7	4.4	3.9	2.7	–
% Diff	-23.1	15.9	-1.8	-18.5	11.0	-5.6	-5.6	71.4	3.0	-15.4	-10.8	26.9	-0.1

Health and human services located in community

Public Hospitals	0	**Pharmacies**	1
Private Hospitals	0	**Licensed aged care places – high care**	0
Community Health Care Centres	0	**Licensed aged care places – low care**	0
Bush Nursing Centres	0	**Supported residential service beds**	0
Allied Health services	5	**Kindergartens/preschools/childcare**	2
Alternative/complementary health services	3	**Primary schools**	2
Child and family services	0	**Secondary schools**	0
Dental services	1	**P-12 schools**	0
Disability support services	0	**Other schools**	0
General practices	1	**Centrelink Offices**	0
Homelessness/Housing services	0	**Medicare Offices**	0
Mental Health services	1	**Medicare Access Points**	0

Social, educational and economic characteristics (number, %)

Number of households	2,339	–	**IRSD score (min / max / avg)**	(1056) (1133)	(1102)
Average persons per household	2.5	–	**Primary school students**	509	–
Occupied private dwellings	2,376	90.5%	**Secondary school students**	356	–
Population in non-private dwellings	<5	–	**TAFE students**	44	–
Public housing dwellings	<5	n/a%	**University students**	278	–
Dwellings with no motor vehicle	81	3.1%	**Degree or higher**	1,643	60.3%
Dwellings with no internet connection	323	12.3%	**Did not complete year 12**	1,414	31.5%
Household income <$600/week	471	23.4%	**Unemployed persons**	97	3.4%
Individual income <$400/week	1,391	30.9%	**Undertakes volunteer work**	1,048	23.4%
Number of families	1,659	–	**Needs assistance with core activities**	178	3.2%
Female lone parent families	137	8.3%	**Aged 75+ living alone**	227	3.8%
Male lone parent families	42	2.5%	**Unpaid carer to person with disability**	627	14.1%
Population near public transport	–	84.5%	**Unpaid carer of children**	1,487	33.1%

Top 3 industries of employment:			**Top 3 occupations:**		
1	Professional, Scientific and Technical Services	14.4%	**1**	Professionals	34.0%
2	Health Care and Social Assistance	11.5%	**2**	Managers	21.1%
3	Education and Training	10.2%	**3**	Clerical and Administrative Workers	10.2%

Diversity characteristics (number, %)

Aboriginal or Torres Strait Islander persons		<5	**Aboriginal or Torres Strait Islander (% of pop)**		n/a%
Born overseas	1,249	22.5%	**Speaks LOTE at home**	550	9.8%
Born in non-English speaking country	529	9.5%	**Poor English proficiency**	34	0.6%

Main countries of birth other than Australia:				**Main languages spoken at home other than English:**			
1	England	804	7.2%	**1**	Greek	103	1.8%
2	New Zealand	212	1.9%	**2**	Italian	54	1.0%
3	South Africa	144	1.3%	**3**	Russian	40	0.7%
4	United States of America	136	1.2%	**4**	Mandarin	39	0.7%
5	Scotland	90	0.8%	**5**	French	34	0.6%

Hospital accessibility and utilisation

Public hospital separations, 2012-13	952	
Nearest public hospital:	Sandringham and District Memorial Hospital	
Time/distance to nearest public hospital	2 minutes	1 km
Obstetric type hospital separations, 2012-13	21	
Nearest public hospital with maternity services	Sandringham and District Memorial Hospital	
Time/distance to nearest public hospital with maternity services	2 minutes	1 km
Presentations to Emergency Department, 2012-13	1,648	
Nearest public hospital with Emergency Department	Sandringham and District Memorial Hospital	
Time/distance to nearest public hospital with Emergency Department	2 minutes	1 km
Presentations to ED due to injury, 2012-13; % all presentations	475	28.8%
Primary Care Type ED presentations, 2012-13; % all presentations	961	58.4%

Blairgowrie

Suburb in Southern Metropolitan

Geography

Map reference	Southern Metropolitan: Map 5	**Grid reference**	B4
Location	64km SSW of Melbourne		
Pop density (persons/km^2)	354.1	**Area (km^2)**	6.3
Travel time to GPO	79 minutes	**ARIA+ (min / max / avg)**	(0.00) (0.00) (0.00)
Distance to GPO	103 km	**ABS remoteness area**	Major Cities of Australia
Local Government Area	Mornington Peninsula (S)	**DHS Service Area**	Bayside Peninsula
Primary Care Partnership	Frankston - Mornington Peninsula Primary Care Partnership		
Medicare Local	Frankston - Mornington Peninsula		

Land use (km^2, %)

Commercial	0.01	0.1%	**Rural**	0.00	0.0%
Industrial	0.00	0.0%	**Other**	1.76	28.0%
Residential	4.51	71.9%			

Population

2012	0-4	5-9	10-14	15-19	20-24	25-44	45-64	65-69	70-74	75-79	80-84	85+	Total
Persons	96	109	116	71	67	410	589	221	231	133	104	75	2,222
%	4.3	4.9	5.2	3.2	3.0	18.5	26.5	9.9	10.4	6.0	4.7	3.4	–
2007	0-4	5-9	10-14	15-19	20-24	25-44	45-64	65-69	70-74	75-79	80-84	85+	Total
Persons	100	102	118	120	86	434	678	217	176	151	93	60	2,335
%	4.3	4.4	5.1	5.1	3.7	18.6	29.0	9.3	7.5	6.5	4.0	2.6	–
% Diff	-4.0	6.9	-1.7	-40.8	-22.1	-5.5	-5.5	1.8	31.3	-11.9	11.8	25.0	-4.8

Health and human services located in community

Public Hospitals	0	**Pharmacies**	1
Private Hospitals	0	**Licensed aged care places – high care**	0
Community Health Care Centres	0	**Licensed aged care places – low care**	0
Bush Nursing Centres	0	**Supported residential service beds**	0
Allied Health services	1	**Kindergartens/preschools/childcare**	0
Alternative/complementary health services	0	**Primary schools**	0
Child and family services	0	**Secondary schools**	0
Dental services	1	**P-12 schools**	0
Disability support services	0	**Other schools**	0
General practices	1	**Centrelink Offices**	0
Homelessness/Housing services	0	**Medicare Offices**	0
Mental Health services	0	**Medicare Access Points**	0

Social, educational and economic characteristics (number, %)

Number of households	912	–	**IRSD score (min / max / avg)**	(1002)	(1061)	(1033)
Average persons per household	2.4	–	**Primary school students**	133	–
Occupied private dwellings	956	28.6%	**Secondary school students**	82	–
Population in non-private dwellings	<5	–	**TAFE students**	39	–
Public housing dwellings	<5	n/a%	**University students**	20	–
Dwellings with no motor vehicle	38	1.1%	**Degree or higher**	285	32.7%
Dwellings with no internet connection	224	6.7%	**Did not complete year 12**	881	52.6%
Household income <$600/week	362	44.9%	**Unemployed persons**	36	4.2%
Individual income <$400/week	687	40.5%	**Undertakes volunteer work**	400	24.0%
Number of families	562	–	**Needs assistance with core activities**	85	4.2%
Female lone parent families	56	10.0%	**Aged 75+ living alone**	102	4.7%
Male lone parent families	10	1.8%	**Unpaid carer to person with disability**	230	13.9%
Population near public transport	–	48.7%	**Unpaid carer of children**	459	27.3%

Top 3 industries of employment:			**Top 3 occupations:**		
1	Construction	16.5%	**1**	Technicians and Trades Workers	20.7%
2	Retail Trade	11.5%	**2**	Professionals	19.4%
3	Accommodation and Food Services	9.9%	**3**	Managers	9.9%

Diversity characteristics (number, %)

Aboriginal or Torres Strait Islander persons	19	**Aboriginal or Torres Strait Islander (% of pop)**	0.94%
Born overseas	276	13.7%	**Speaks LOTE at home**	101	5.0%
Born in non-English speaking country	117	5.8%	**Poor English proficiency**	7	0.3%

Main countries of birth other than Australia:				**Main languages spoken at home other than English:**			
1	England	256	6.4%	**1**	Italian	34	1.7%
2	Italy	56	1.4%	**2**	German	13	0.6%
3	Germany	32	0.8%	**3**	Greek	12	0.6%
4	Scotland	32	0.8%	**4**	French	11	0.5%
5	Ireland	28	0.7%	**5**	Arabic	7	0.3%

Hospital accessibility and utilisation

Public hospital separations, 2012-13	496	
Nearest public hospital:	Rosebud Hospital	
Time/distance to nearest public hospital	14 minutes	11 km
Obstetric type hospital separations, 2012-13	10	
Nearest public hospital with maternity services	Frankston Hospital	
Time/distance to nearest public hospital with maternity services	42 minutes	49 km
Presentations to Emergency Department, 2012-13	880	
Nearest public hospital with Emergency Department	Rosebud Hospital	
Time/distance to nearest public hospital with Emergency Department	14 minutes	11 km
Presentations to ED due to injury, 2012-13; % all presentations	236	26.8%
Primary Care Type ED presentations, 2012-13; % all presentations	424	48.1%

Blind Bight

Town in Southern Metropolitan

Geography

Map reference	Southern Metropolitan: Map 3	**Grid reference**	C4
Location	55km SE of Melbourne		
Pop density (persons/km^2)	2,343.0	**Area (km^2)**	0.5
Travel time to GPO	52 minutes	**ARIA+ (min / max / avg)**	(0.19) (0.19) (0.19)
Distance to GPO	64 km	**ABS remoteness area**	Major Cities of Australia
Local Government Area	Casey (C)	**DHS Service Area**	Southern Melbourne
Primary Care Partnership	South East Healthy Communities Partnership		
Medicare Local	South Eastern Melbourne		

Land use (km^2, %)

Commercial	0.00	0.0%	**Rural**	0.06	11.2%
Industrial	0.00	0.0%	**Other**	0.00	0.3%
Residential	0.48	88.5%			

Population

2012	0-4	5-9	10-14	15-19	20-24	25-44	45-64	65-69	70-74	75-79	80-84	85+	Total
Persons	77	76	87	92	94	344	373	53	51	19	6	1	1,273
%	6.0	6.0	6.8	7.2	7.4	27.0	29.3	4.2	4.0	1.5	0.5	0.1	–
2007	0-4	5-9	10-14	15-19	20-24	25-44	45-64	65-69	70-74	75-79	80-84	85+	Total
Persons	99	96	110	115	68	365	331	50	21	12	9	0	1,276
%	7.8	7.5	8.6	9.0	5.3	28.6	25.9	3.9	1.6	0.9	0.7	0.0	–
% Diff	-22.2	-20.8	-20.9	-20.0	38.2	-5.8	-5.8	6.0	142.9	58.3	-33.3	n/a	-0.2

Health and human services located in community

Public Hospitals	0	**Pharmacies**	0
Private Hospitals	0	**Licensed aged care places – high care**	0
Community Health Care Centres	0	**Licensed aged care places – low care**	0
Bush Nursing Centres	0	**Supported residential service beds**	0
Allied Health services	0	**Kindergartens/preschools/childcare**	0
Alternative/complementary health services	0	**Primary schools**	0
Child and family services	0	**Secondary schools**	0
Dental services	0	**P-12 schools**	0
Disability support services	0	**Other schools**	0
General practices	0	**Centrelink Offices**	0
Homelessness/Housing services	0	**Medicare Offices**	0
Mental Health services	0	**Medicare Access Points**	0

Social, educational and economic characteristics (number, %)

Number of households	472	–	**IRSD score (min / max / avg)**	(975)	(1051) (1017)
Average persons per household	2.6	–	**Primary school students**	106	–
Occupied private dwellings	441	96.5%	**Secondary school students**	94	–
Population in non-private dwellings	<5	–	**TAFE students**	43	–
Public housing dwellings	<5	n/a%	**University students**	<5	–
Dwellings with no motor vehicle	<5	n/a%	**Degree or higher**	39	10.5%
Dwellings with no internet connection	56	12.3%	**Did not complete year 12**	626	67.2%
Household income <$600/week	126	33.9%	**Unemployed persons**	28	4.0%
Individual income <$400/week	301	32.9%	**Undertakes volunteer work**	147	16.2%
Number of families	376	–	**Needs assistance with core activities**	36	3.0%
Female lone parent families	53	14.1%	**Aged 75+ living alone**	7	0.6%
Male lone parent families	10	2.7%	**Unpaid carer to person with disability**	132	14.3%
Population near public transport	–	66.5%	**Unpaid carer of children**	335	35.8%
Top 3 industries of employment:			**Top 3 occupations:**		
1 Construction		16.1%	**1** Technicians and Trades Workers		19.7%
2 Manufacturing		14.7%	**2** Clerical and Administrative Workers		17.3%
3 Retail Trade		10.5%	**3** Labourers		10.5%

Diversity characteristics (number, %)

Aboriginal or Torres Strait Islander persons		11	**Aboriginal or Torres Strait Islander (% of pop)**		0.92%
Born overseas	159	13.4%	**Speaks LOTE at home**	43	3.6%
Born in non-English speaking country	46	3.9%	**Poor English proficiency**	5	0.4%
Main countries of birth other than Australia:			**Main languages spoken at home other than English:**		
1 England	166	7.0%	**1** Greek	9	0.8%
2 New Zealand	46	1.9%	**2** Turkish	8	0.7%
3 Wales	28	1.2%	**3** Polish	5	0.4%
4 Scotland	26	1.1%	**4** Thai	5	0.4%
5 Netherlands	20	0.8%	**5** German	<5	n/a%

Hospital accessibility and utilisation

Public hospital separations, 2012-13	241	
Nearest public hospital:	Cranbourne Integrated Care Centre	
Time/distance to nearest public hospital	13 minutes	14 km
Obstetric type hospital separations, 2012-13	13	
Nearest public hospital with maternity services	Casey Hospital	
Time/distance to nearest public hospital with maternity services	21 minutes	22 km
Presentations to Emergency Department, 2012-13	158	
Nearest public hospital with Emergency Department	Casey Hospital	
Time/distance to nearest public hospital with Emergency Department	21 minutes	22 km
Presentations to ED due to injury, 2012-13; % all presentations	49	30.8%
Primary Care Type ED presentations, 2012-13; % all presentations	77	48.5%

Bonbeach

Suburb in Southern Metropolitan

Geography

Map reference	Southern Metropolitan: Map 2	**Grid reference**	C5
Location	31km SSE of Melbourne		
Pop density (persons/km^2)	2,153.6	**Area (km^2)**	2.8
Travel time to GPO	37 minutes	**ARIA+ (min / max / avg)**	(0.00) (0.00) (0.00)
Distance to GPO	32 km	**ABS remoteness area**	Major Cities of Australia
Local Government Area	Kingston (C)	**DHS Service Area**	Bayside Peninsula
Primary Care Partnership	Kingston - Bayside Primary Care Partnership		
Medicare Local	Bayside		

Land use (km^2, %)

Commercial	0.02	0.6%	**Rural**	0.00	0.0%
Industrial	0.00	0.0%	**Other**	1.19	42.6%
Residential	1.59	56.8%			

Population

2012	0-4	5-9	10-14	15-19	20-24	25-44	45-64	65-69	70-74	75-79	80-84	85+	Total
Persons	397	323	213	249	324	1,996	1,489	298	217	180	164	176	6,026
%	6.6	5.4	3.5	4.1	5.4	33.1	24.7	4.9	3.6	3.0	2.7	2.9	–
2007	0-4	5-9	10-14	15-19	20-24	25-44	45-64	65-69	70-74	75-79	80-84	85+	Total
Persons	272	226	277	243	285	1,678	1,378	225	203	203	153	167	5,310
%	5.1	4.3	5.2	4.6	5.4	31.6	26.0	4.2	3.8	3.8	2.9	3.1	–
% Diff	46.0	42.9	-23.1	2.5	13.7	19.0	19.0	32.4	6.9	-11.3	7.2	5.4	13.5

Health and human services located in community

Public Hospitals	0	**Pharmacies**	0
Private Hospitals	0	**Licensed aged care places – high care**	188
Community Health Care Centres	0	**Licensed aged care places – low care**	0
Bush Nursing Centres	0	**Supported residential service beds**	0
Allied Health services	0	**Kindergartens/preschools/childcare**	1
Alternative/complementary health services	0	**Primary schools**	1
Child and family services	0	**Secondary schools**	0
Dental services	0	**P-12 schools**	0
Disability support services	0	**Other schools**	0
General practices	0	**Centrelink Offices**	0
Homelessness/Housing services	0	**Medicare Offices**	0
Mental Health services	0	**Medicare Access Points**	0

Social, educational and economic characteristics (number, %)

Number of households	2,523	–	**IRSD score (min / max / avg)**	(960)	(1079) (1027)
Average persons per household	2.3	–	**Primary school students**	343	–
Occupied private dwellings	2,566	92.2%	**Secondary school students**	239	–
Population in non-private dwellings	182	–	**TAFE students**	129	–
Public housing dwellings	68	2.4%	**University students**	168	–
Dwellings with no motor vehicle	234	8.4%	**Degree or higher**	880	38.8%
Dwellings with no internet connection	524	18.8%	**Did not complete year 12**	2,018	46.1%
Household income <$600/week	845	38.4%	**Unemployed persons**	151	5.0%
Individual income <$400/week	1,453	33.5%	**Undertakes volunteer work**	766	17.4%
Number of families	1,484	–	**Needs assistance with core activities**	359	6.7%
Female lone parent families	210	14.2%	**Aged 75+ living alone**	140	2.4%
Male lone parent families	46	3.1%	**Unpaid carer to person with disability**	513	11.7%
Population near public transport	–	98.6%	**Unpaid carer of children**	1,232	27.9%
Top 3 industries of employment:			**Top 3 occupations:**		
1 Manufacturing		12.3%	**1** Professionals		21.5%
2 Health Care and Social Assistance		11.9%	**2** Clerical and Administrative Workers		17.6%
3 Construction		10.8%	**3** Technicians and Trades Workers		10.8%

Diversity characteristics (number, %)

Aboriginal or Torres Strait Islander persons		18	**Aboriginal or Torres Strait Islander (% of pop)**		0.33%
Born overseas	1,279	24.0%	**Speaks LOTE at home**	667	12.5%
Born in non-English speaking country	663	12.5%	**Poor English proficiency**	72	1.3%
Main countries of birth other than Australia:			**Main languages spoken at home other than English:**		
1 England	646	6.1%	**1** Mandarin	71	1.3%
2 New Zealand	224	2.1%	**2** Greek	61	1.1%
3 China	156	1.5%	**3** Italian	58	1.1%
4 India	120	1.1%	**4** Russian	56	1.1%
5 Scotland	114	1.1%	**5** Dutch	43	0.8%

Hospital accessibility and utilisation

Public hospital separations, 2012-13	1,751	
Nearest public hospital:	Frankston Hospital	
Time/distance to nearest public hospital	14 minutes	11 km
Obstetric type hospital separations, 2012-13	82	
Nearest public hospital with maternity services	Frankston Hospital	
Time/distance to nearest public hospital with maternity services	14 minutes	11 km
Presentations to Emergency Department, 2012-13	1,328	
Nearest public hospital with Emergency Department	Frankston Hospital	
Time/distance to nearest public hospital with Emergency Department	14 minutes	11 km
Presentations to ED due to injury, 2012-13; % all presentations	343	25.8%
Primary Care Type ED presentations, 2012-13; % all presentations	612	46.1%

Botanic Ridge

Suburb in Southern Metropolitan

Geography

Map reference	Southern Metropolitan: Map 4	**Grid reference**	D5
Location	45km SE of Melbourne		
Pop density (persons/km^2)	205.2	**Area (km^2)**	9.6
Travel time to GPO	48 minutes	**ARIA+ (min / max / avg)**	(0.00) (0.00) (0.00)
Distance to GPO	57 km	**ABS remoteness area**	Major Cities of Australia
Local Government Area	Casey (C)	**DHS Service Area**	Southern Melbourne
Primary Care Partnership	South East Healthy Communities Partnership		
Medicare Local	South Eastern Melbourne		

Land use (km^2, %)

Commercial	0.00	0.0%	**Rural**	1.11	11.5%
Industrial	0.00	0.0%	**Other**	6.02	62.4%
Residential	2.51	26.0%			

Population

2012	0-4	5-9	10-14	15-19	20-24	25-44	45-64	65-69	70-74	75-79	80-84	85+	Total
Persons	232	169	111	116	119	829	337	40	14	5	8	0	1,980
%	11.7	8.5	5.6	5.9	6.0	41.9	17.0	2.0	0.7	0.3	0.4	0.0	–
2007	0-4	5-9	10-14	15-19	20-24	25-44	45-64	65-69	70-74	75-79	80-84	85+	Total
Persons	n/a	n/a	n/a	n/a	n/a	n/a	n/a	n/a	n/a	n/a	n/a	n/a	n/a
%	n/a	n/a	n/a	n/a	n/a	n/a	n/a	n/a	n/a	n/a	n/a	n/a	–
% Diff	n/a	n/a	n/a	n/a	n/a	n/a	n/a	n/a	n/a	n/a	n/a	n/a	n/a

Health and human services located in community

Public Hospitals	0	**Pharmacies**	0
Private Hospitals	0	**Licensed aged care places – high care**	0
Community Health Care Centres	0	**Licensed aged care places – low care**	0
Bush Nursing Centres	0	**Supported residential service beds**	0
Allied Health services	0	**Kindergartens/preschools/childcare**	0
Alternative/complementary health services	0	**Primary schools**	0
Child and family services	0	**Secondary schools**	0
Dental services	0	**P-12 schools**	0
Disability support services	0	**Other schools**	0
General practices	0	**Centrelink Offices**	0
Homelessness/Housing services	0	**Medicare Offices**	0
Mental Health services	0	**Medicare Access Points**	0

Social, educational and economic characteristics (number, %)

Number of households	582	–	**IRSD score (min / max / avg)**	(1112)	(1112)	(1112)
Average persons per household	3.0	–	**Primary school students**	173	–
Occupied private dwellings	556	92.5%	**Secondary school students**	105	–
Population in non-private dwellings	<5	–	**TAFE students**	23	–
Public housing dwellings	<5	n/a%	**University students**	38	–
Dwellings with no motor vehicle	<5	n/a%	**Degree or higher**	142	22.7%
Dwellings with no internet connection	33	5.5%	**Did not complete year 12**	604	48.9%
Household income <$600/week	74	14.9%	**Unemployed persons**	19	1.8%
Individual income <$400/week	290	23.7%	**Undertakes volunteer work**	125	10.0%
Number of families	513	–	**Needs assistance with core activities**	19	1.1%
Female lone parent families	30	5.8%	**Aged 75+ living alone**	<5	n/a%
Male lone parent families	6	1.2%	**Unpaid carer to person with disability**	105	8.4%
Population near public transport	–	1.9%	**Unpaid carer of children**	534	42.9%

Top 3 industries of employment:			**Top 3 occupations:**		
1	Construction	16.0%	**1**	Technicians and Trades Workers	20.3%
2	Manufacturing	15.2%	**2**	Clerical and Administrative Workers	17.0%
3	Retail Trade	12.5%	**3**	Professionals	12.5%

Diversity characteristics (number, %)

Aboriginal or Torres Strait Islander persons	<5	**Aboriginal or Torres Strait Islander (% of pop)**	n/a%
Born overseas	307	18.0%	**Speaks LOTE at home**	124	7.3%
Born in non-English speaking country	107	6.3%	**Poor English proficiency**	14	0.8%

Main countries of birth other than Australia:				**Main languages spoken at home other than English:**			
1	England	204	6.0%	**1**	Afrikaans	18	1.1%
2	New Zealand	78	2.3%	**2**	Italian	14	0.8%
3	South Africa	42	1.2%	**3**	German	13	0.8%
4	Germany	24	0.7%	**4**	Spanish	11	0.6%
5	Scotland	22	0.6%	**5**	Samoan	10	0.6%

Hospital accessibility and utilisation

Public hospital separations, 2012-13		530
Nearest public hospital:	Cranbourne Integrated Care Centre	
Time/distance to nearest public hospital	12 minutes	9 km
Obstetric type hospital separations, 2012-13		45
Nearest public hospital with maternity services	Frankston Hospital	
Time/distance to nearest public hospital with maternity services	19 minutes	16 km
Presentations to Emergency Department, 2012-13		536
Nearest public hospital with Emergency Department	Frankston Hospital	
Time/distance to nearest public hospital with Emergency Department	19 minutes	16 km
Presentations to ED due to injury, 2012-13; % all presentations	132	24.7%
Primary Care Type ED presentations, 2012-13; % all presentations	285	53.1%

Brighton

Suburb in Southern Metropolitan

Geography

Map reference	Southern Metropolitan: Map 1	**Grid reference**	B4
Location	11km SSE of Melbourne		
Pop density (persons/km^2)	2,749.6	**Area (km^2)**	8.2
Travel time to GPO	15 minutes	**ARIA+ (min / max / avg)**	(0.00) (0.00) (0.00)
Distance to GPO	12 km	**ABS remoteness area**	Major Cities of Australia
Local Government Area	Bayside (C)	**DHS Service Area**	Bayside Peninsula
Primary Care Partnership	Kingston - Bayside Primary Care Partnership		
Medicare Local	Bayside		

Land use (km^2, %)

Commercial	0.23	2.8%	**Rural**	0.00	0.0%
Industrial	0.00	0.0%	**Other**	1.44	17.6%
Residential	6.53	79.6%			

Population

2012	0-4	5-9	10-14	15-19	20-24	25-44	45-64	65-69	70-74	75-79	80-84	85+	Total
Persons	1,143	1,412	1,369	1,425	1,292	4,676	6,684	1,404	991	676	642	833	22,547
%	5.1	6.3	6.1	6.3	5.7	20.7	29.6	6.2	4.4	3.0	2.8	3.7	–
2007	0-4	5-9	10-14	15-19	20-24	25-44	45-64	65-69	70-74	75-79	80-84	85+	Total
Persons	1,220	1,251	1,339	1,496	1,212	4,944	6,535	958	714	717	725	831	21,942
%	5.6	5.7	6.1	6.8	5.5	22.5	29.8	4.4	3.3	3.3	3.3	3.8	–
% Diff	-6.3	12.9	2.2	-4.7	6.6	-5.4	-5.4	46.6	38.8	-5.7	-11.4	0.2	2.8

Health and human services located in community

Public Hospitals	0	**Pharmacies**	7
Private Hospitals	4	**Licensed aged care places – high care**	290
Community Health Care Centres	0	**Licensed aged care places – low care**	146
Bush Nursing Centres	0	**Supported residential service beds**	29
Allied Health services	29	**Kindergartens/preschools/childcare**	9
Alternative/complementary health services	4	**Primary schools**	6
Child and family services	0	**Secondary schools**	1
Dental services	13	**P-12 schools**	2
Disability support services	4	**Other schools**	0
General practices	12	**Centrelink Offices**	0
Homelessness/Housing services	1	**Medicare Offices**	0
Mental Health services	12	**Medicare Access Points**	0

Social, educational and economic characteristics (number, %)

Number of households	8,060	–	**IRSD score (min / max / avg)**	(788)	(1148) (1108)
Average persons per household	2.6	–	**Primary school students**	1,812	–
Occupied private dwellings	8,142	89.2%	**Secondary school students**	1,473	–
Population in non-private dwellings	628	–	**TAFE students**	179	–
Public housing dwellings	231	2.5%	**University students**	1,201	–
Dwellings with no motor vehicle	446	4.9%	**Degree or higher**	6,972	69.7%
Dwellings with no internet connection	914	10.0%	**Did not complete year 12**	4,043	25.1%
Household income <$600/week	1,388	20.7%	**Unemployed persons**	364	3.6%
Individual income <$400/week	4,828	30.5%	**Undertakes volunteer work**	3,879	24.1%
Number of families	5,646	–	**Needs assistance with core activities**	872	4.3%
Female lone parent families	538	9.5%	**Aged 75+ living alone**	686	3.2%
Male lone parent families	97	1.7%	**Unpaid carer to person with disability**	2,038	12.7%
Population near public transport	–	93.7%	**Unpaid carer of children**	5,077	31.4%

Top 3 industries of employment:			**Top 3 occupations:**		
1	Professional, Scientific and Technical Services	18.4%	**1**	Professionals	37.6%
2	Health Care and Social Assistance	11.9%	**2**	Managers	24.0%
3	Retail Trade	9.8%	**3**	Clerical and Administrative Workers	9.8%

Diversity characteristics (number, %)

Aboriginal or Torres Strait Islander persons		25	**Aboriginal or Torres Strait Islander (% of pop)**		0.12%
Born overseas	5,248	26.3%	**Speaks LOTE at home**	2,763	13.7%
Born in non-English speaking country	2,664	13.3%	**Poor English proficiency**	325	1.6%

Main countries of birth other than Australia:				**Main languages spoken at home other than English:**			
1	England	2498	6.3%	**1**	Greek	394	2.0%
2	New Zealand	742	1.9%	**2**	Italian	303	1.5%
3	United States of America	662	1.7%	**3**	Russian	277	1.4%
4	South Africa	582	1.5%	**4**	Mandarin	236	1.2%
5	China	516	1.3%	**5**	German	219	1.1%

Hospital accessibility and utilisation

Public hospital separations, 2012-13		2,741
Nearest public hospital:	Caulfield General Medical Centre	
Time/distance to nearest public hospital	6 minutes	5 km
Obstetric type hospital separations, 2012-13		88
Nearest public hospital with maternity services	Sandringham and District Memorial Hospital	
Time/distance to nearest public hospital with maternity services	10 minutes	8 km
Presentations to Emergency Department, 2012-13		4,062
Nearest public hospital with Emergency Department	Sandringham and District Memorial Hospital	
Time/distance to nearest public hospital with Emergency Department	10 minutes	8 km
Presentations to ED due to injury, 2012-13; % all presentations	1,087	26.7%
Primary Care Type ED presentations, 2012-13; % all presentations	2234	55.0%

Brighton East

Suburb in Southern Metropolitan

Geography

Map reference	Southern Metropolitan: Map 1	**Grid reference**	C4
Location	12km SSE of Melbourne		
Pop density (persons/km^2)	2,943.6	**Area (km^2)**	5.7
Travel time to GPO	16 minutes	**ARIA+ (min / max / avg)**	(0.00) (0.00) (0.00)
Distance to GPO	13 km	**ABS remoteness area**	Major Cities of Australia
Local Government Area	Bayside (C)	**DHS Service Area**	Bayside Peninsula
Primary Care Partnership	Kingston - Bayside Primary Care Partnership		
Medicare Local	Bayside		

Land use (km^2, %)

Commercial	0.06	1.1%	**Rural**	0.00	0.0%
Industrial	0.00	0.0%	**Other**	1.25	22.0%
Residential	4.36	76.9%			

Population

2012	0-4	5-9	10-14	15-19	20-24	25-44	45-64	65-69	70-74	75-79	80-84	85+	Total
Persons	881	1,217	1,155	1,061	980	3,594	4,509	845	585	489	561	798	16,675
%	5.3	7.3	6.9	6.4	5.9	21.6	27.0	5.1	3.5	2.9	3.4	4.8	–
2007	0-4	5-9	10-14	15-19	20-24	25-44	45-64	65-69	70-74	75-79	80-84	85+	Total
Persons	1,092	954	994	1,086	802	3,812	4,400	638	521	545	574	595	16,013
%	6.8	6.0	6.2	6.8	5.0	23.8	27.5	4.0	3.3	3.4	3.6	3.7	–
% Diff	-19.3	27.6	16.2	-2.3	22.2	-5.7	-5.7	32.4	12.3	-10.3	-2.3	34.1	4.1

Health and human services located in community

Public Hospitals	0	**Pharmacies**	4
Private Hospitals	0	**Licensed aged care places – high care**	166
Community Health Care Centres	0	**Licensed aged care places – low care**	237
Bush Nursing Centres	0	**Supported residential service beds**	22
Allied Health services	8	**Kindergartens/preschools/childcare**	4
Alternative/complementary health services	5	**Primary schools**	2
Child and family services	1	**Secondary schools**	1
Dental services	1	**P-12 schools**	1
Disability support services	3	**Other schools**	0
General practices	3	**Centrelink Offices**	0
Homelessness/Housing services	0	**Medicare Offices**	0
Mental Health services	6	**Medicare Access Points**	0

Social, educational and economic characteristics (number, %)

Number of households	5,956	–	**IRSD score (min / max / avg)**	(945) (1138)	(1091)
Average persons per household	2.7	–	**Primary school students**	1,445	–
Occupied private dwellings	5,830	91.1%	**Secondary school students**	1,180	–
Population in non-private dwellings	431	–	**TAFE students**	166	–
Public housing dwellings	69	1.1%	**University students**	849	–
Dwellings with no motor vehicle	412	6.4%	**Degree or higher**	4,430	63.1%
Dwellings with no internet connection	812	12.7%	**Did not complete year 12**	3,418	29.1%
Household income <$600/week	1,284	25.8%	**Unemployed persons**	316	4.1%
Individual income <$400/week	3,953	33.9%	**Undertakes volunteer work**	2,604	21.9%
Number of families	4,188	–	**Needs assistance with core activities**	802	5.3%
Female lone parent families	452	10.8%	**Aged 75+ living alone**	670	4.2%
Male lone parent families	75	1.8%	**Unpaid carer to person with disability**	1,569	13.3%
Population near public transport	–	100.0%	**Unpaid carer of children**	3,904	32.8%

Top 3 industries of employment:			**Top 3 occupations:**		
1	Professional, Scientific and Technical Services	16.0%	**1**	Professionals	35.0%
2	Health Care and Social Assistance	11.8%	**2**	Managers	20.9%
3	Retail Trade	10.5%	**3**	Clerical and Administrative Workers	10.5%

Diversity characteristics (number, %)

Aboriginal or Torres Strait Islander persons		20	**Aboriginal or Torres Strait Islander (% of pop)**		0.13%
Born overseas	4,191	27.7%	**Speaks LOTE at home**	2,876	19.0%
Born in non-English speaking country	2,462	16.3%	**Poor English proficiency**	288	1.9%

Main countries of birth other than Australia:				**Main languages spoken at home other than English:**			
1	England	1488	4.9%	**1**	Greek	548	3.6%
2	South Africa	642	2.1%	**2**	Russian	362	2.4%
3	New Zealand	478	1.6%	**3**	Italian	287	1.9%
4	China	454	1.5%	**4**	Mandarin	272	1.8%
5	Poland	424	1.4%	**5**	Hebrew	146	1.0%

Hospital accessibility and utilisation

Public hospital separations, 2012-13		2,455
Nearest public hospital:	Monash Medical Centre (Moorabbin)	
Time/distance to nearest public hospital	6 minutes	4 km
Obstetric type hospital separations, 2012-13		62
Nearest public hospital with maternity services	Sandringham and District Memorial Hospital	
Time/distance to nearest public hospital with maternity services	7 minutes	6 km
Presentations to Emergency Department, 2012-13		3,005
Nearest public hospital with Emergency Department	Sandringham and District Memorial Hospital	
Time/distance to nearest public hospital with Emergency Department	7 minutes	6 km
Presentations to ED due to injury, 2012-13; % all presentations	804	26.8%
Primary Care Type ED presentations, 2012-13; % all presentations	1651	54.9%

Bunyip

Town in Southern Metropolitan

Geography

Map reference	Southern Metropolitan: Map 3	**Grid reference**	E3
Location	74km ESE of Melbourne		
Pop density (persons/km^2)	473.1	**Area (km^2)**	3.9
Travel time to GPO	64 minutes	**ARIA+ (min / max / avg)**	(0.50) (0.50) (0.50)
Distance to GPO	83 km	**ABS remoteness area**	Inner Regional Australia
Local Government Area	Cardinia (S)	**DHS Service Area**	Southern Melbourne
Primary Care Partnership	South East Healthy Communities Partnership		
Medicare Local	South Eastern Melbourne		

Land use (km^2, %)

Commercial	0.05	1.3%	**Rural**	0.10	2.5%
Industrial	0.06	1.6%	**Other**	0.34	8.6%
Residential	3.38	85.9%			

Population

2012	0-4	5-9	10-14	15-19	20-24	25-44	45-64	65-69	70-74	75-79	80-84	85+	Total
Persons	103	143	162	154	123	396	482	90	74	51	42	43	1,863
%	5.5	7.7	8.7	8.3	6.6	21.3	25.9	4.8	4.0	2.7	2.3	2.3	–
2007	0-4	5-9	10-14	15-19	20-24	25-44	45-64	65-69	70-74	75-79	80-84	85+	Total
Persons	n/a	n/a	n/a	n/a	n/a	n/a	n/a	n/a	n/a	n/a	n/a	n/a	n/a
%	n/a	n/a	n/a	n/a	n/a	n/a	n/a	n/a	n/a	n/a	n/a	n/a	–
% Diff	n/a	n/a	n/a	n/a	n/a	n/a	n/a	n/a	n/a	n/a	n/a	n/a	n/a

Health and human services located in community

Public Hospitals	0	**Pharmacies**	1
Private Hospitals	0	**Licensed aged care places – high care**	20
Community Health Care Centres	0	**Licensed aged care places – low care**	30
Bush Nursing Centres	0	**Supported residential service beds**	0
Allied Health services	0	**Kindergartens/preschools/childcare**	1
Alternative/complementary health services	0	**Primary schools**	2
Child and family services	0	**Secondary schools**	0
Dental services	0	**P-12 schools**	0
Disability support services	0	**Other schools**	0
General practices	1	**Centrelink Offices**	0
Homelessness/Housing services	0	**Medicare Offices**	0
Mental Health services	0	**Medicare Access Points**	0

Social, educational and economic characteristics (number, %)

Number of households	632	–	**IRSD score (min / max / avg)**	(1000)	(1052)	(1028)
Average persons per household	2.8	–	**Primary school students**	191	–
Occupied private dwellings	609	93.4%	**Secondary school students**	152	–
Population in non-private dwellings	50	–	**TAFE students**	38	–
Public housing dwellings	9	1.4%	**University students**	35	–
Dwellings with no motor vehicle	19	2.9%	**Degree or higher**	110	19.9%
Dwellings with no internet connection	113	17.3%	**Did not complete year 12**	862	67.4%
Household income <$600/week	225	42.5%	**Unemployed persons**	25	2.9%
Individual income <$400/week	553	42.8%	**Undertakes volunteer work**	310	24.3%
Number of families	462	–	**Needs assistance with core activities**	84	4.9%
Female lone parent families	41	8.9%	**Aged 75+ living alone**	23	1.3%
Male lone parent families	<5	n/a%	**Unpaid carer to person with disability**	185	14.5%
Population near public transport	–	10.3%	**Unpaid carer of children**	442	34.4%
Top 3 industries of employment:			**Top 3 occupations:**		
1 Construction		19.1%	**1** Technicians and Trades Workers		23.6%
2 Health Care and Social Assistance		12.2%	**2** Clerical and Administrative Workers		17.8%
3 Manufacturing		11.9%	**3** Labourers		11.9%

Diversity characteristics (number, %)

Aboriginal or Torres Strait Islander persons		18	**Aboriginal or Torres Strait Islander (% of pop)**		1.04%
Born overseas	154	9.1%	**Speaks LOTE at home**	21	1.2%
Born in non-English speaking country	60	3.5%	**Poor English proficiency**	<5	n/a%
Main countries of birth other than Australia:			**Main languages spoken at home other than English:**		
1 England	176	5.2%	**1** Italian	8	0.5%
2 Netherlands	26	0.8%	**2** Filipino	<5	n/a%
3 Italy	22	0.6%	**3** Dutch	<5	n/a%
4 Philippines	20	0.6%	**4** n/a	n/a	n/a%
5 Germany	18	0.5%	**5** n/a	n/a	n/a%

Hospital accessibility and utilisation

Public hospital separations, 2012-13	403	
Nearest public hospital:	West Gippsland Healthcare Group	
Time/distance to nearest public hospital	22 minutes	28 km
Obstetric type hospital separations, 2012-13	22	
Nearest public hospital with maternity services	West Gippsland Healthcare Group	
Time/distance to nearest public hospital with maternity services	22 minutes	28 km
Presentations to Emergency Department, 2012-13	499	
Nearest public hospital with Emergency Department	West Gippsland Healthcare Group	
Time/distance to nearest public hospital with Emergency Department	22 minutes	28 km
Presentations to ED due to injury, 2012-13; % all presentations	171	34.3%
Primary Care Type ED presentations, 2012-13; % all presentations	296	59.2%

Bunyip

Catchment in Southern Metropolitan

Geography

Map reference	Southern Metropolitan: Map 3	**Grid reference**	E3
Location	71km ESE of Melbourne		
Pop density (persons/km^2)	20.9	**Area (km^2)**	219.4
Travel time to GPO	59 minutes	**ARIA+ (min / max / avg)**	(0.48) (0.89) (0.62)
Distance to GPO	79 km	**ABS remoteness area**	Inner Regional Australia
Local Government Area	Cardinia (S)	**DHS Service Area**	Southern Melbourne
Primary Care Partnership	South East Healthy Communities Partnership		
Medicare Local	South Eastern Melbourne		

Land use (km^2, %)

Commercial	0.08	0.0%	**Rural**	135.83	61.9%
Industrial	0.21	0.1%	**Other**	79.88	36.4%
Residential	3.38	1.5%			

Population

2012	0-4	5-9	10-14	15-19	20-24	25-44	45-64	65-69	70-74	75-79	80-84	85+	Total
Persons	300	343	344	373	254	1,102	1,230	262	147	85	83	59	4,582
%	6.5	7.5	7.5	8.1	5.5	24.1	26.8	5.7	3.2	1.9	1.8	1.3	–
2007	0-4	5-9	10-14	15-19	20-24	25-44	45-64	65-69	70-74	75-79	80-84	85+	Total
Persons	n/a	n/a	n/a	n/a	n/a	n/a	n/a	n/a	n/a	n/a	n/a	n/a	n/a
%	n/a	n/a	n/a	n/a	n/a	n/a	n/a	n/a	n/a	n/a	n/a	n/a	–
% Diff	n/a	n/a	n/a	n/a	n/a	n/a	n/a	n/a	n/a	n/a	n/a	n/a	n/a

Health and human services located in community

Public Hospitals	0	**Pharmacies**	0
Private Hospitals	0	**Licensed aged care places – high care**	0
Community Health Care Centres	0	**Licensed aged care places – low care**	0
Bush Nursing Centres	0	**Supported residential service beds**	0
Allied Health services	0	**Kindergartens/preschools/childcare**	2
Alternative/complementary health services	0	**Primary schools**	2
Child and family services	0	**Secondary schools**	0
Dental services	0	**P-12 schools**	0
Disability support services	0	**Other schools**	0
General practices	0	**Centrelink Offices**	0
Homelessness/Housing services	0	**Medicare Offices**	0
Mental Health services	0	**Medicare Access Points**	0

Social, educational and economic characteristics (number, %)

Number of households	1,609	–	**IRSD score (min / max / avg)**	(915)	(1065) (1006)
Average persons per household	2.7	–	**Primary school students**	447	–
Occupied private dwellings	1,570	90.8%	**Secondary school students**	307	–
Population in non-private dwellings	<5	–	**TAFE students**	110	–
Public housing dwellings	<5	n/a%	**University students**	88	–
Dwellings with no motor vehicle	36	2.1%	**Degree or higher**	279	20.4%
Dwellings with no internet connection	317	18.3%	**Did not complete year 12**	2,070	64.9%
Household income <$600/week	579	43.7%	**Unemployed persons**	90	4.0%
Individual income <$400/week	1,330	42.0%	**Undertakes volunteer work**	709	22.4%
Number of families	1,184	–	**Needs assistance with core activities**	148	3.5%
Female lone parent families	115	9.7%	**Aged 75+ living alone**	51	1.2%
Male lone parent families	43	3.6%	**Unpaid carer to person with disability**	414	13.1%
Population near public transport	–	17.1%	**Unpaid carer of children**	1,085	34.1%

Top 3 industries of employment:			**Top 3 occupations:**		
1	Construction	15.8%	**1**	Technicians and Trades Workers	18.9%
2	Manufacturing	12.4%	**2**	Managers	16.0%
3	Agriculture, Forestry and Fishing	10.4%	**3**	Labourers	10.4%

Diversity characteristics (number, %)

Aboriginal or Torres Strait Islander persons		16	**Aboriginal or Torres Strait Islander (% of pop)**		0.38%
Born overseas	429	10.3%	**Speaks LOTE at home**	153	3.6%
Born in non-English speaking country	207	5.0%	**Poor English proficiency**	22	0.5%

Main countries of birth other than Australia:			**Main languages spoken at home other than English:**		
1	England	298 3.6%	**1**	Italian	40 1.0%
2	Netherlands	94 1.1%	**2**	German	13 0.3%
3	New Zealand	82 1.0%	**3**	Macedonian	11 0.3%
4	Italy	62 0.7%	**4**	Polish	9 0.2%
5	Scotland	44 0.5%	**5**	Dutch	8 0.2%

Hospital accessibility and utilisation

Public hospital separations, 2012-13		962
Nearest public hospital:	West Gippsland Healthcare Group	
Time/distance to nearest public hospital	23 minutes	31 km
Obstetric type hospital separations, 2012-13		65
Nearest public hospital with maternity services	West Gippsland Healthcare Group	
Time/distance to nearest public hospital with maternity services	23 minutes	31 km
Presentations to Emergency Department, 2012-13		1,386
Nearest public hospital with Emergency Department	West Gippsland Healthcare Group	
Time/distance to nearest public hospital with Emergency Department	23 minutes	31 km
Presentations to ED due to injury, 2012-13; % all presentations	441	31.8%
Primary Care Type ED presentations, 2012-13; % all presentations	839	60.5%

Cannons Creek

Town in Southern Metropolitan

Geography

Map reference	Southern Metropolitan: Map 3	**Grid reference**	B4
Location	54km SE of Melbourne		
Pop density (persons/km^2)	444.0	**Area (km^2)**	1.3
Travel time to GPO	51 minutes	**ARIA+ (min / max / avg)**	(0.31) (0.31) (0.31)
Distance to GPO	63 km	**ABS remoteness area**	Inner Regional Australia
Local Government Area	Casey (C)	**DHS Service Area**	Southern Melbourne
Primary Care Partnership	South East Healthy Communities Partnership		
Medicare Local	South Eastern Melbourne		

Land use (km^2, %)

Commercial	0.00	0.0%	**Rural**	0.69	54.6%
Industrial	0.00	0.0%	**Other**	0.27	21.5%
Residential	0.30	24.0%			

Population

2012	0-4	5-9	10-14	15-19	20-24	25-44	45-64	65-69	70-74	75-79	80-84	85+	Total
Persons	33	26	43	29	42	133	208	25	12	6	1	3	561
%	5.9	4.6	7.7	5.2	7.5	23.7	37.1	4.5	2.1	1.1	0.2	0.5	–
2007	0-4	5-9	10-14	15-19	20-24	25-44	45-64	65-69	70-74	75-79	80-84	85+	Total
Persons	34	28	32	52	27	132	129	27	8	11	3	4	487
%	7.0	5.7	6.6	10.7	5.5	27.1	26.5	5.5	1.6	2.3	0.6	0.8	–
% Diff	-2.9	-7.1	34.4	-44.2	55.6	0.8	0.8	-7.4	50.0	-45.5	-66.7	-25.0	15.2

Health and human services located in community

Public Hospitals	0	**Pharmacies**	0
Private Hospitals	0	**Licensed aged care places – high care**	0
Community Health Care Centres	0	**Licensed aged care places – low care**	0
Bush Nursing Centres	0	**Supported residential service beds**	0
Allied Health services	0	**Kindergartens/preschools/childcare**	0
Alternative/complementary health services	0	**Primary schools**	0
Child and family services	0	**Secondary schools**	0
Dental services	0	**P-12 schools**	0
Disability support services	0	**Other schools**	0
General practices	0	**Centrelink Offices**	0
Homelessness/Housing services	0	**Medicare Offices**	0
Mental Health services	0	**Medicare Access Points**	0

Social, educational and economic characteristics (number, %)

Number of households	220	–	**IRSD score (min / max / avg)**	(984) (1011)	(995)
Average persons per household	2.5	–	**Primary school students**	54	–
Occupied private dwellings	214	91.5%	**Secondary school students**	39	–
Population in non-private dwellings	<5	–	**TAFE students**	19	–
Public housing dwellings	<5	n/a%	**University students**	<5	–
Dwellings with no motor vehicle	<5	n/a%	**Degree or higher**	38	20.8%
Dwellings with no internet connection	46	19.7%	**Did not complete year 12**	271	66.1%
Household income <$600/week	71	37.0%	**Unemployed persons**	7	2.3%
Individual income <$400/week	145	35.0%	**Undertakes volunteer work**	61	14.8%
Number of families	158	–	**Needs assistance with core activities**	16	2.9%
Female lone parent families	24	15.2%	**Aged 75+ living alone**	<5	n/a%
Male lone parent families	8	5.1%	**Unpaid carer to person with disability**	47	11.6%
Population near public transport	–	59.5%	**Unpaid carer of children**	129	31.4%

Top 3 industries of employment:			**Top 3 occupations:**		
1	Manufacturing	18.1%	**1**	Technicians and Trades Workers	20.7%
2	Construction	16.7%	**2**	Clerical and Administrative Workers	13.6%
3	Retail Trade	12.1%	**3**	Labourers	12.1%

Diversity characteristics (number, %)

Aboriginal or Torres Strait Islander persons		7	**Aboriginal or Torres Strait Islander (% of pop)**		1.27%
Born overseas	61	11.3%	**Speaks LOTE at home**	7	1.3%
Born in non-English speaking country	25	4.6%	**Poor English proficiency**	<5	n/a%

Main countries of birth other than Australia:				**Main languages spoken at home other than English:**			
1	England	66	6.1%	**1**	Italian	8	1.5%
2	New Zealand	22	2.0%	**2**	n/a	n/a	n/a%
3	Scotland	20	1.8%	**3**	n/a	n/a	n/a%
4	Netherlands	14	1.3%	**4**	n/a	n/a	n/a%
5	Italy	8	0.7%	**5**	n/a	n/a	n/a%

Hospital accessibility and utilisation

Public hospital separations, 2012-13	169	
Nearest public hospital:	Cranbourne Integrated Care Centre	
Time/distance to nearest public hospital	12 minutes	13 km
Obstetric type hospital separations, 2012-13	14	
Nearest public hospital with maternity services	Casey Hospital	
Time/distance to nearest public hospital with maternity services	20 minutes	21 km
Presentations to Emergency Department, 2012-13	70	
Nearest public hospital with Emergency Department	Casey Hospital	
Time/distance to nearest public hospital with Emergency Department	20 minutes	21 km
Presentations to ED due to injury, 2012-13; % all presentations	21	30.8%
Primary Care Type ED presentations, 2012-13; % all presentations	34	48.5%

Cape Schanck

Town in Southern Metropolitan

Geography

Map reference	Southern Metropolitan: Map 5	**Grid reference**	C5
Location	73km S of Melbourne		
Pop density (persons/km^2)	85.3	**Area (km^2)**	4.6
Travel time to GPO	75 minutes	**ARIA+ (min / max / avg)**	(0.42) (0.42) (0.42)
Distance to GPO	103 km	**ABS remoteness area**	Inner Regional Australia
Local Government Area	Mornington Peninsula (S)	**DHS Service Area**	Bayside Peninsula
Primary Care Partnership	Frankston - Mornington Peninsula Primary Care Partnership		
Medicare Local	Frankston - Mornington Peninsula		

Land use (km^2, %)

Commercial	0.00	0.0%	**Rural**	3.10	67.9%
Industrial	0.00	0.0%	**Other**	1.46	32.1%
Residential	0.00	0.0%			

Population

2012	0-4	5-9	10-14	15-19	20-24	25-44	45-64	65-69	70-74	75-79	80-84	85+	Total
Persons	20	11	31	21	15	73	137	21	27	17	13	3	389
%	5.1	2.8	8.0	5.4	3.9	18.8	35.2	5.4	6.9	4.4	3.3	0.8	–
2007	0-4	5-9	10-14	15-19	20-24	25-44	45-64	65-69	70-74	75-79	80-84	85+	Total
Persons	13	14	21	22	15	68	120	22	18	11	6	0	330
%	4.1	4.3	6.4	6.7	4.6	20.6	36.2	6.7	5.5	3.2	1.7	0.0	–
% Diff	49.2	-23.4	47.2	-4.6	-2.1	7.4	7.4	-4.6	48.4	61.4	126.3	n/a	17.8

Health and human services located in community

Public Hospitals	0	**Pharmacies**	0
Private Hospitals	0	**Licensed aged care places – high care**	0
Community Health Care Centres	0	**Licensed aged care places – low care**	0
Bush Nursing Centres	0	**Supported residential service beds**	0
Allied Health services	0	**Kindergartens/preschools/childcare**	0
Alternative/complementary health services	0	**Primary schools**	0
Child and family services	0	**Secondary schools**	0
Dental services	0	**P-12 schools**	0
Disability support services	0	**Other schools**	0
General practices	0	**Centrelink Offices**	0
Homelessness/Housing services	0	**Medicare Offices**	0
Mental Health services	0	**Medicare Access Points**	0

Social, educational and economic characteristics (number, %)

Number of households	139	–	**IRSD score (min / max / avg)**	(1074)	(1074)	(1074)
Average persons per household	2.6	–	**Primary school students**	20	–
Occupied private dwellings	129	42.7%	**Secondary school students**	26	–
Population in non-private dwellings	38	–	**TAFE students**	10	–
Public housing dwellings	<5	n/a%	**University students**	6	–
Dwellings with no motor vehicle	<5	n/a%	**Degree or higher**	88	47.1%
Dwellings with no internet connection	14	4.6%	**Did not complete year 12**	134	44.7%
Household income <$600/week	28	25.0%	**Unemployed persons**	10	5.4%
Individual income <$400/week	97	32.0%	**Undertakes volunteer work**	57	19.4%
Number of families	104	–	**Needs assistance with core activities**	10	2.8%
Female lone parent families	8	7.7%	**Aged 75+ living alone**	5	1.4%
Male lone parent families	<5	n/a%	**Unpaid carer to person with disability**	49	16.4%
Population near public transport	–	0.0%	**Unpaid carer of children**	77	26.3%

Top 3 industries of employment:			**Top 3 occupations:**		
1	Health Care and Social Assistance	15.9%	**1**	Professionals	27.1%
2	Construction	12.5%	**2**	Technicians and Trades Workers	18.1%
3	Professional, Scientific and Technical Services	10.8%	**3**	Managers	10.8%

Diversity characteristics (number, %)

Aboriginal or Torres Strait Islander persons		<5	**Aboriginal or Torres Strait Islander (% of pop)**		n/a%
Born overseas	61	17.1%	**Speaks LOTE at home**	8	2.2%
Born in non-English speaking country	23	6.4%	**Poor English proficiency**	<5	n/a%

Main countries of birth other than Australia:				**Main languages spoken at home other than English:**			
1	England	38	5.4%	**1**	Cantonese	6	1.7%
2	New Zealand	18	2.5%	**2**	Filipino	<5	n/a%
3	China	12	1.7%	**3**	n/a	n/a	n/a%
4	South Africa	12	1.7%	**4**	n/a	n/a	n/a%
5	Greece	10	1.4%	**5**	n/a	n/a	n/a%

Hospital accessibility and utilisation

Public hospital separations, 2012-13		149
Nearest public hospital:	Rosebud Hospital	
Time/distance to nearest public hospital	14 minutes	14 km
Obstetric type hospital separations, 2012-13		<5
Nearest public hospital with maternity services	Frankston Hospital	
Time/distance to nearest public hospital with maternity services	38 minutes	50 km
Presentations to Emergency Department, 2012-13		154
Nearest public hospital with Emergency Department	Rosebud Hospital	
Time/distance to nearest public hospital with Emergency Department	14 minutes	14 km
Presentations to ED due to injury, 2012-13; % all presentations	41	26.8%
Primary Care Type ED presentations, 2012-13; % all presentations	74	48.1%

Carnegie

Suburb in Southern Metropolitan

Geography

Map reference	Southern Metropolitan: Map 1	**Grid reference**	D3
Location	12km SE of Melbourne		
Pop density (persons/km^2)	4,544.4	**Area (km^2)**	3.8
Travel time to GPO	16 minutes	**ARIA+ (min / max / avg)**	(0.00) (0.00) (0.00)
Distance to GPO	16 km	**ABS remoteness area**	Major Cities of Australia
Local Government Area	Glen Eira (C)	**DHS Service Area**	Bayside Peninsula
Primary Care Partnership	Inner South East Partnership in Community & Health		
Medicare Local	Bayside		

Land use (km^2, %)

Commercial	0.14	3.7%	**Rural**	0.00	0.0%
Industrial	0.02	0.5%	**Other**	0.42	11.0%
Residential	3.22	84.8%			

Population

2012	0-4	5-9	10-14	15-19	20-24	25-44	45-64	65-69	70-74	75-79	80-84	85+	Total
Persons	1,033	816	656	668	1,525	6,556	3,579	646	520	460	354	476	17,289
%	6.0	4.7	3.8	3.9	8.8	37.9	20.7	3.7	3.0	2.7	2.0	2.8	–
2007	0-4	5-9	10-14	15-19	20-24	25-44	45-64	65-69	70-74	75-79	80-84	85+	Total
Persons	941	740	612	749	1,480	5,701	3,555	589	495	415	402	388	16,067
%	5.9	4.6	3.8	4.7	9.2	35.5	22.1	3.7	3.1	2.6	2.5	2.4	–
% Diff	9.8	10.3	7.2	-10.8	3.0	15.0	15.0	9.7	5.1	10.8	-11.9	22.7	7.6

Health and human services located in community

Public Hospitals	0	**Pharmacies**	4
Private Hospitals	0	**Licensed aged care places – high care**	129
Community Health Care Centres	0	**Licensed aged care places – low care**	104
Bush Nursing Centres	0	**Supported residential service beds**	89
Allied Health services	8	**Kindergartens/preschools/childcare**	1
Alternative/complementary health services	2	**Primary schools**	3
Child and family services	1	**Secondary schools**	0
Dental services	2	**P-12 schools**	0
Disability support services	11	**Other schools**	0
General practices	7	**Centrelink Offices**	0
Homelessness/Housing services	1	**Medicare Offices**	0
Mental Health services	4	**Medicare Access Points**	0

Social, educational and economic characteristics (number, %)

Number of households	7,113	–	**IRSD score (min / max / avg)**	(1001)	(1095) (1056)
Average persons per household	2.3	–	**Primary school students**	932	–
Occupied private dwellings	7,030	92.7%	**Secondary school students**	654	–
Population in non-private dwellings	337	–	**TAFE students**	383	–
Public housing dwellings	155	2.0%	**University students**	1,319	–
Dwellings with no motor vehicle	1,009	13.3%	**Degree or higher**	5,408	66.4%
Dwellings with no internet connection	1,133	14.9%	**Did not complete year 12**	3,329	25.9%
Household income <$600/week	2,036	32.5%	**Unemployed persons**	459	5.1%
Individual income <$400/week	4,547	35.1%	**Undertakes volunteer work**	2,208	17.1%
Number of families	4,069	–	**Needs assistance with core activities**	737	4.8%
Female lone parent families	365	9.0%	**Aged 75+ living alone**	402	2.5%
Male lone parent families	76	1.9%	**Unpaid carer to person with disability**	1,365	10.6%
Population near public transport	–	100.0%	**Unpaid carer of children**	3,218	24.8%

Top 3 industries of employment:			**Top 3 occupations:**		
1	Professional, Scientific and Technical Services	13.4%	**1**	Professionals	33.2%
2	Health Care and Social Assistance	11.4%	**2**	Clerical and Administrative Workers	16.5%
3	Retail Trade	10.1%	**3**	Managers	10.1%

Diversity characteristics (number, %)

Aboriginal or Torres Strait Islander persons		22	**Aboriginal or Torres Strait Islander (% of pop)**		0.14%
Born overseas	6,832	44.4%	**Speaks LOTE at home**	6,127	39.6%
Born in non-English speaking country	5,698	37.0%	**Poor English proficiency**	874	5.6%

Main countries of birth other than Australia:				**Main languages spoken at home other than English:**			
1	India	2722	8.8%	**1**	Mandarin	920	5.9%
2	China	1776	5.8%	**2**	Greek	808	5.2%
3	England	800	2.6%	**3**	Russian	807	5.2%
4	Greece	686	2.2%	**4**	Hindi	387	2.5%
5	Ukraine	638	2.1%	**5**	Cantonese	378	2.4%

Hospital accessibility and utilisation

Public hospital separations, 2012-13		3,220
Nearest public hospital:	Monash Medical Centre (Moorabbin)	
Time/distance to nearest public hospital	5 minutes	4 km
Obstetric type hospital separations, 2012-13		204
Nearest public hospital with maternity services	Monash Medical Centre (Clayton)	
Time/distance to nearest public hospital with maternity services	10 minutes	9 km
Presentations to Emergency Department, 2012-13		2,794
Nearest public hospital with Emergency Department	Monash Medical Centre (Clayton)	
Time/distance to nearest public hospital with Emergency Department	10 minutes	9 km
Presentations to ED due to injury, 2012-13; % all presentations	544	19.5%
Primary Care Type ED presentations, 2012-13; % all presentations	1479	52.9%

Carrum

Suburb in Southern Metropolitan

Geography

Map reference	Southern Metropolitan: Map 4	**Grid reference**	A4
Location	33km SSE of Melbourne		
Pop density (persons/km^2)	2,400.5	**Area (km^2)**	1.6
Travel time to GPO	37 minutes	**ARIA+ (min / max / avg)**	(0.00) (0.00) (0.00)
Distance to GPO	48 km	**ABS remoteness area**	Major Cities of Australia
Local Government Area	Kingston (C)	**DHS Service Area**	Bayside Peninsula
Primary Care Partnership	Kingston - Bayside Primary Care Partnership		
Medicare Local	Bayside		

Land use (km^2, %)

Commercial	0.01	0.5%	**Rural**	0.00	0.0%
Industrial	0.00	0.0%	**Other**	0.41	26.3%
Residential	1.14	73.1%			

Population

2012	0-4	5-9	10-14	15-19	20-24	25-44	45-64	65-69	70-74	75-79	80-84	85+	Total
Persons	262	190	149	189	219	1,164	962	220	138	91	71	79	3,734
%	7.0	5.1	4.0	5.1	5.9	31.2	25.8	5.9	3.7	2.4	1.9	2.1	–
2007	0-4	5-9	10-14	15-19	20-24	25-44	45-64	65-69	70-74	75-79	80-84	85+	Total
Persons	220	177	169	195	231	1,054	942	140	99	104	117	64	3,512
%	6.3	5.0	4.8	5.6	6.6	30.0	26.8	4.0	2.8	3.0	3.3	1.8	–
% Diff	19.1	7.3	-11.8	-3.1	-5.2	10.4	10.4	57.1	39.4	-12.5	-39.3	23.4	6.3

Health and human services located in community

Public Hospitals	0	**Pharmacies**	2
Private Hospitals	0	**Licensed aged care places – high care**	0
Community Health Care Centres	0	**Licensed aged care places – low care**	0
Bush Nursing Centres	0	**Supported residential service beds**	0
Allied Health services	0	**Kindergartens/preschools/childcare**	0
Alternative/complementary health services	0	**Primary schools**	1
Child and family services	0	**Secondary schools**	0
Dental services	1	**P-12 schools**	0
Disability support services	0	**Other schools**	0
General practices	2	**Centrelink Offices**	0
Homelessness/Housing services	0	**Medicare Offices**	0
Mental Health services	0	**Medicare Access Points**	0

Social, educational and economic characteristics (number, %)

Number of households	1,607	–	**IRSD score (min / max / avg)**	(946) (1054)	(998)
Average persons per household	2.2	–	**Primary school students**	200	–
Occupied private dwellings	1,611	89.1%	**Secondary school students**	181	–
Population in non-private dwellings	23	–	**TAFE students**	73	–
Public housing dwellings	91	5.0%	**University students**	112	–
Dwellings with no motor vehicle	169	9.3%	**Degree or higher**	426	32.0%
Dwellings with no internet connection	353	19.5%	**Did not complete year 12**	1,370	50.2%
Household income <$600/week	521	38.0%	**Unemployed persons**	114	5.9%
Individual income <$400/week	945	34.6%	**Undertakes volunteer work**	427	15.5%
Number of families	949	–	**Needs assistance with core activities**	164	4.8%
Female lone parent families	151	15.9%	**Aged 75+ living alone**	112	3.1%
Male lone parent families	33	3.5%	**Unpaid carer to person with disability**	360	13.3%
Population near public transport	–	98.2%	**Unpaid carer of children**	852	31.0%

Top 3 industries of employment:			**Top 3 occupations:**		
1	Manufacturing	14.7%	**1**	Professionals	19.6%
2	Construction	12.5%	**2**	Technicians and Trades Workers	18.5%
3	Health Care and Social Assistance	11.1%	**3**	Clerical and Administrative Workers	11.1%

Diversity characteristics (number, %)

Aboriginal or Torres Strait Islander persons		17	**Aboriginal or Torres Strait Islander (% of pop)**		0.50%
Born overseas	738	22.0%	**Speaks LOTE at home**	321	9.4%
Born in non-English speaking country	357	10.6%	**Poor English proficiency**	31	0.9%

Main countries of birth other than Australia:				**Main languages spoken at home other than English:**			
1	England	428	6.4%	**1**	Greek	35	1.0%
2	New Zealand	174	2.6%	**2**	Italian	28	0.8%
3	Italy	56	0.8%	**3**	Russian	27	0.8%
4	Netherlands	56	0.8%	**4**	Japanese	24	0.7%
5	Scotland	52	0.8%	**5**	German	18	0.5%

Hospital accessibility and utilisation

Public hospital separations, 2012-13	933	
Nearest public hospital:	Frankston Hospital	
Time/distance to nearest public hospital	12 minutes	11 km
Obstetric type hospital separations, 2012-13	45	
Nearest public hospital with maternity services	Frankston Hospital	
Time/distance to nearest public hospital with maternity services	12 minutes	11 km
Presentations to Emergency Department, 2012-13	823	
Nearest public hospital with Emergency Department	Frankston Hospital	
Time/distance to nearest public hospital with Emergency Department	12 minutes	11 km
Presentations to ED due to injury, 2012-13; % all presentations	213	25.8%
Primary Care Type ED presentations, 2012-13; % all presentations	379	46.1%

Carrum Downs

Suburb in Southern Metropolitan

Geography

Map reference	Southern Metropolitan: Map 4	**Grid reference**	B4
Location	36km SSE of Melbourne		
Pop density (persons/km^2)	979.6	**Area (km^2)**	20.3
Travel time to GPO	35 minutes	**ARIA+ (min / max / avg)**	(0.00) (0.00) (0.00)
Distance to GPO	47 km	**ABS remoteness area**	Major Cities of Australia
Local Government Area	Frankston (C)	**DHS Service Area**	Bayside Peninsula
Primary Care Partnership	Frankston - Mornington Peninsula Primary Care Partnership		
Medicare Local	Frankston - Mornington Peninsula		

Land use (km^2, %)

Commercial	0.29	1.4%	**Rural**	2.80	13.8%
Industrial	2.97	14.6%	**Other**	7.51	37.0%
Residential	6.74	33.2%			

Population

2012	0-4	5-9	10-14	15-19	20-24	25-44	45-64	65-69	70-74	75-79	80-84	85+	Total
Persons	1,510	1,322	1,272	1,384	1,414	6,388	4,593	609	459	318	322	304	19,895
%	7.6	6.6	6.4	7.0	7.1	32.1	23.1	3.1	2.3	1.6	1.6	1.5	–
2007	0-4	5-9	10-14	15-19	20-24	25-44	45-64	65-69	70-74	75-79	80-84	85+	Total
Persons	1,396	1,448	1,509	1,268	1,188	6,014	3,885	491	340	331	243	226	18,339
%	7.6	7.9	8.2	6.9	6.5	32.8	21.2	2.7	1.9	1.8	1.3	1.2	–
% Diff	8.2	-8.7	-15.7	9.2	19.0	6.2	6.2	24.0	35.1	-3.9	32.4	34.5	8.5

Health and human services located in community

Public Hospitals	0	**Pharmacies**	1
Private Hospitals	0	**Licensed aged care places – high care**	150
Community Health Care Centres	0	**Licensed aged care places – low care**	72
Bush Nursing Centres	0	**Supported residential service beds**	0
Allied Health services	7	**Kindergartens/preschools/childcare**	4
Alternative/complementary health services	4	**Primary schools**	3
Child and family services	0	**Secondary schools**	1
Dental services	0	**P-12 schools**	0
Disability support services	2	**Other schools**	0
General practices	3	**Centrelink Offices**	0
Homelessness/Housing services	0	**Medicare Offices**	0
Mental Health services	2	**Medicare Access Points**	0

Social, educational and economic characteristics (number, %)

Number of households	7,181	–	**IRSD score (min / max / avg)**	(859) (1044)	(985)
Average persons per household	2.7	–	**Primary school students**	1,535	–
Occupied private dwellings	7,106	95.2%	**Secondary school students**	1,327	–
Population in non-private dwellings	225	–	**TAFE students**	505	–
Public housing dwellings	350	4.7%	**University students**	334	–
Dwellings with no motor vehicle	336	4.5%	**Degree or higher**	1,279	22.6%
Dwellings with no internet connection	1,146	15.4%	**Did not complete year 12**	7,743	57.0%
Household income <$600/week	2,309	38.3%	**Unemployed persons**	574	5.9%
Individual income <$400/week	5,186	38.0%	**Undertakes volunteer work**	1,529	11.3%
Number of families	4,950	–	**Needs assistance with core activities**	946	5.3%
Female lone parent families	880	17.8%	**Aged 75+ living alone**	192	1.0%
Male lone parent families	217	4.4%	**Unpaid carer to person with disability**	1,444	10.6%
Population near public transport	–	92.1%	**Unpaid carer of children**	4,493	32.9%

Top 3 industries of employment:			**Top 3 occupations:**		
1	Manufacturing	20.1%	**1**	Technicians and Trades Workers	20.0%
2	Retail Trade	13.0%	**2**	Clerical and Administrative Workers	15.5%
3	Health Care and Social Assistance	11.1%	**3**	Labourers	11.1%

Diversity characteristics (number, %)

Aboriginal or Torres Strait Islander persons		179	**Aboriginal or Torres Strait Islander (% of pop)**		1.00%
Born overseas	4,488	25.2%	**Speaks LOTE at home**	2,711	15.1%
Born in non-English speaking country	2,679	15.0%	**Poor English proficiency**	311	1.7%

Main countries of birth other than Australia:				**Main languages spoken at home other than English:**			
1	England	1598	4.5%	**1**	Hindi	212	1.2%
2	New Zealand	1022	2.9%	**2**	Tamil	174	1.0%
3	India	852	2.4%	**3**	Dutch	155	0.9%
4	Philippines	508	1.4%	**4**	Greek	146	0.8%
5	Scotland	400	1.1%	**5**	Italian	126	0.7%

Hospital accessibility and utilisation

Public hospital separations, 2012-13		6,425
Nearest public hospital:	Frankston Hospital	
Time/distance to nearest public hospital	9 minutes	9 km
Obstetric type hospital separations, 2012-13		468
Nearest public hospital with maternity services	Frankston Hospital	
Time/distance to nearest public hospital with maternity services	9 minutes	9 km
Presentations to Emergency Department, 2012-13		4,905
Nearest public hospital with Emergency Department	Frankston Hospital	
Time/distance to nearest public hospital with Emergency Department	9 minutes	9 km
Presentations to ED due to injury, 2012-13; % all presentations	1,268	25.8%
Primary Care Type ED presentations, 2012-13; % all presentations	1989	40.6%

Carrum Downs

Catchment in Southern Metropolitan

Geography

Map reference	Southern Metropolitan: Map 4	**Grid reference**	B3
Location	34km SE of Melbourne		
Pop density (persons/km^2)	132.4	**Area (km^2)**	31.1
Travel time to GPO	35 minutes	**ARIA+ (min / max / avg)**	(0.00) (0.00) (0.00)
Distance to GPO	46 km	**ABS remoteness area**	Major Cities of Australia
Local Government Area	Greater Dandenong (C)	**DHS Service Area**	Southern Melbourne
Primary Care Partnership	South East Healthy Communities Partnership		
Medicare Local	South Eastern Melbourne		

Land use (km^2, %)

Commercial	0.01	0.0%	**Rural**	10.56	34.0%
Industrial	6.60	21.2%	**Other**	13.93	44.8%
Residential	0.00	0.0%			

Population

2012	0-4	5-9	10-14	15-19	20-24	25-44	45-64	65-69	70-74	75-79	80-84	85+	Total
Persons	345	243	174	170	198	1,286	1,065	255	144	127	73	39	4,119
%	8.4	5.9	4.2	4.1	4.8	31.2	25.9	6.2	3.5	3.1	1.8	0.9	–
2007	0-4	5-9	10-14	15-19	20-24	25-44	45-64	65-69	70-74	75-79	80-84	85+	Total
Persons	n/a	n/a	n/a	n/a	n/a	n/a	n/a	n/a	n/a	n/a	n/a	n/a	n/a
%	n/a	n/a	n/a	n/a	n/a	n/a	n/a	n/a	n/a	n/a	n/a	n/a	–
% Diff	n/a	n/a	n/a	n/a	n/a	n/a	n/a	n/a	n/a	n/a	n/a	n/a	n/a

Health and human services located in community

Public Hospitals	0	**Pharmacies**	0
Private Hospitals	0	**Licensed aged care places – high care**	0
Community Health Care Centres	0	**Licensed aged care places – low care**	0
Bush Nursing Centres	0	**Supported residential service beds**	0
Allied Health services	0	**Kindergartens/preschools/childcare**	0
Alternative/complementary health services	0	**Primary schools**	0
Child and family services	0	**Secondary schools**	0
Dental services	0	**P-12 schools**	0
Disability support services	0	**Other schools**	0
General practices	1	**Centrelink Offices**	0
Homelessness/Housing services	0	**Medicare Offices**	0
Mental Health services	0	**Medicare Access Points**	0

Social, educational and economic characteristics (number, %)

Number of households	1,533	–	**IRSD score (min / max / avg)**	(745)	(1134) (1069)
Average persons per household	2.4	–	**Primary school students**	284	–
Occupied private dwellings	1,488	93.8%	**Secondary school students**	154	–
Population in non-private dwellings	<5	–	**TAFE students**	65	–
Public housing dwellings	<5	n/a%	**University students**	96	–
Dwellings with no motor vehicle	86	5.4%	**Degree or higher**	588	41.0%
Dwellings with no internet connection	242	15.2%	**Did not complete year 12**	1,178	42.2%
Household income <$600/week	388	29.7%	**Unemployed persons**	65	3.2%
Individual income <$400/week	851	30.1%	**Undertakes volunteer work**	371	13.2%
Number of families	1,080	–	**Needs assistance with core activities**	120	3.4%
Female lone parent families	57	5.3%	**Aged 75+ living alone**	93	2.5%
Male lone parent families	19	1.8%	**Unpaid carer to person with disability**	287	10.2%
Population near public transport	–	10.5%	**Unpaid carer of children**	935	33.1%
Top 3 industries of employment:			**Top 3 occupations:**		
1 Manufacturing		15.0%	**1** Professionals		22.0%
2 Retail Trade		11.6%	**2** Clerical and Administrative Workers		19.9%
3 Construction		9.8%	**3** Managers		9.8%

Diversity characteristics (number, %)

Aboriginal or Torres Strait Islander persons		14	**Aboriginal or Torres Strait Islander (% of pop)**		0.39%
Born overseas	1,199	33.5%	**Speaks LOTE at home**	557	15.5%
Born in non-English speaking country	561	15.7%	**Poor English proficiency**	44	1.2%
Main countries of birth other than Australia:			**Main languages spoken at home other than English:**		
1 England	644	9.0%	**1** Spanish	44	1.2%
2 South Africa	242	3.4%	**2** Greek	39	1.1%
3 New Zealand	156	2.2%	**3** Tagalog	38	1.1%
4 India	132	1.8%	**4** Afrikaans	32	0.9%
5 Scotland	116	1.6%	**5** Hindi	29	0.8%

Hospital accessibility and utilisation

Public hospital separations, 2012-13	1,181	
Nearest public hospital:	Dandenong Hospital	
Time/distance to nearest public hospital	10 minutes	10 km
Obstetric type hospital separations, 2012-13	96	
Nearest public hospital with maternity services	Dandenong Hospital	
Time/distance to nearest public hospital with maternity services	10 minutes	10 km
Presentations to Emergency Department, 2012-13	997	
Nearest public hospital with Emergency Department	Dandenong Hospital	
Time/distance to nearest public hospital with Emergency Department	10 minutes	10 km
Presentations to ED due to injury, 2012-13; % all presentations	251	25.2%
Primary Care Type ED presentations, 2012-13; % all presentations	422	42.3%

Caulfield

Suburb in Southern Metropolitan

Geography

Map reference	Southern Metropolitan: Map 1	**Grid reference**	C3
Location	10km SE of Melbourne		
Pop density (persons/km^2)	3,702.4	**Area (km^2)**	1.5
Travel time to GPO	15 minutes	**ARIA+ (min / max / avg)**	(0.00) (0.00) (0.00)
Distance to GPO	11 km	**ABS remoteness area**	Major Cities of Australia
Local Government Area	Glen Eira (C)	**DHS Service Area**	Bayside Peninsula
Primary Care Partnership	Inner South East Partnership in Community & Health		
Medicare Local	Bayside		

Land use (km^2, %)

Commercial	0.07	5.0%	**Rural**	0.00	0.0%
Industrial	0.00	0.0%	**Other**	0.19	13.0%
Residential	1.20	82.0%			

Population

2012	0-4	5-9	10-14	15-19	20-24	25-44	45-64	65-69	70-74	75-79	80-84	85+	Total
Persons	298	322	233	272	357	1,492	1,272	285	212	193	180	327	5,443
%	5.5	5.9	4.3	5.0	6.6	27.4	23.4	5.2	3.9	3.5	3.3	6.0	–
2007	0-4	5-9	10-14	15-19	20-24	25-44	45-64	65-69	70-74	75-79	80-84	85+	Total
Persons	272	235	257	279	329	1,413	1,250	238	199	195	220	190	5,077
%	5.4	4.6	5.1	5.5	6.5	27.8	24.6	4.7	3.9	3.8	4.3	3.7	–
% Diff	9.6	37.0	-9.3	-2.5	8.5	5.6	5.6	19.7	6.5	-1.0	-18.2	72.1	7.2

Health and human services located in community

Public Hospitals	1	**Pharmacies**	1
Private Hospitals	1	**Licensed aged care places – high care**	117
Community Health Care Centres	1	**Licensed aged care places – low care**	33
Bush Nursing Centres	0	**Supported residential service beds**	31
Allied Health services	18	**Kindergartens/preschools/childcare**	0
Alternative/complementary health services	0	**Primary schools**	0
Child and family services	0	**Secondary schools**	0
Dental services	1	**P-12 schools**	0
Disability support services	0	**Other schools**	0
General practices	1	**Centrelink Offices**	0
Homelessness/Housing services	0	**Medicare Offices**	0
Mental Health services	7	**Medicare Access Points**	0

Social, educational and economic characteristics (number, %)

Number of households	1,999	–	**IRSD score (min / max / avg)**	(1029)	(1130) (1072)
Average persons per household	2.6	–	**Primary school students**	353	–
Occupied private dwellings	1,983	90.5%	**Secondary school students**	295	–
Population in non-private dwellings	414	–	**TAFE students**	65	–
Public housing dwellings	<5	n/a%	**University students**	328	–
Dwellings with no motor vehicle	190	8.7%	**Degree or higher**	1,566	65.6%
Dwellings with no internet connection	314	14.3%	**Did not complete year 12**	969	24.7%
Household income <$600/week	534	31.5%	**Unemployed persons**	96	3.8%
Individual income <$400/week	1,382	35.6%	**Undertakes volunteer work**	811	20.4%
Number of families	1,273	–	**Needs assistance with core activities**	418	8.6%
Female lone parent families	141	11.1%	**Aged 75+ living alone**	182	3.5%
Male lone parent families	10	0.8%	**Unpaid carer to person with disability**	506	12.8%
Population near public transport	–	100.0%	**Unpaid carer of children**	1,095	27.5%

Top 3 industries of employment:			**Top 3 occupations:**		
1	Professional, Scientific and Technical Services	14.9%	**1**	Professionals	37.3%
2	Retail Trade	12.6%	**2**	Managers	16.0%
3	Health Care and Social Assistance	12.4%	**3**	Clerical and Administrative Workers	12.4%

Diversity characteristics (number, %)

Aboriginal or Torres Strait Islander persons		6	**Aboriginal or Torres Strait Islander (% of pop)**		0.12%
Born overseas	2,139	44.5%	**Speaks LOTE at home**	1,704	34.9%
Born in non-English speaking country	1,595	33.2%	**Poor English proficiency**	189	3.9%

Main countries of birth other than Australia:				**Main languages spoken at home other than English:**			
1	South Africa	638	6.6%	**1**	Russian	369	7.6%
2	Israel	432	4.5%	**2**	Hebrew	297	6.1%
3	Poland	376	3.9%	**3**	Greek	210	4.3%
4	Ukraine	272	2.8%	**4**	Mandarin	106	2.2%
5	India	232	2.4%	**5**	Polish	86	1.8%

Hospital accessibility and utilisation

Public hospital separations, 2012-13		1,275
Nearest public hospital:	Caulfield General Medical Centre	
Time/distance to nearest public hospital	2 minutes	2 km
Obstetric type hospital separations, 2012-13		31
Nearest public hospital with maternity services	Sandringham and District Memorial Hospital	
Time/distance to nearest public hospital with maternity services	11 minutes	9 km
Presentations to Emergency Department, 2012-13		879
Nearest public hospital with Emergency Department	The Alfred	
Time/distance to nearest public hospital with Emergency Department	10 minutes	7 km
Presentations to ED due to injury, 2012-13; % all presentations	171	19.5%
Primary Care Type ED presentations, 2012-13; % all presentations	466	52.9%

Caulfield East

Suburb in Southern Metropolitan

Geography

Map reference	Southern Metropolitan: Map 1	**Grid reference**	C3
Location	10km SE of Melbourne		
Pop density (persons/km^2)	1,029.1	**Area (km^2)**	1.3
Travel time to GPO	16 minutes	**ARIA+ (min / max / avg)**	(0.00) (0.00) (0.00)
Distance to GPO	15 km	**ABS remoteness area**	Major Cities of Australia
Local Government Area	Glen Eira (C)	**DHS Service Area**	Bayside Peninsula
Primary Care Partnership	Inner South East Partnership in Community & Health		
Medicare Local	Bayside		

Land use (km^2, %)

Commercial	0.03	2.4%	**Rural**	0.00	0.0%
Industrial	0.00	0.0%	**Other**	0.93	74.0%
Residential	0.30	23.7%			

Population

2012	0-4	5-9	10-14	15-19	20-24	25-44	45-64	65-69	70-74	75-79	80-84	85+	Total
Persons	53	60	35	63	206	440	312	58	29	16	11	12	1,295
%	4.1	4.6	2.7	4.9	15.9	34.0	24.1	4.5	2.2	1.2	0.8	0.9	–
2007	0-4	5-9	10-14	15-19	20-24	25-44	45-64	65-69	70-74	75-79	80-84	85+	Total
Persons	74	51	46	89	190	444	294	28	25	22	15	13	1,291
%	5.7	4.0	3.6	6.9	14.7	34.4	22.8	2.2	1.9	1.7	1.2	1.0	–
% Diff	-28.4	17.6	-23.9	-29.2	8.4	-0.9	-0.9	107.1	16.0	-27.3	-26.7	-7.7	0.3

Health and human services located in community

Public Hospitals	0	**Pharmacies**	1
Private Hospitals	0	**Licensed aged care places – high care**	0
Community Health Care Centres	0	**Licensed aged care places – low care**	0
Bush Nursing Centres	0	**Supported residential service beds**	0
Allied Health services	4	**Kindergartens/preschools/childcare**	0
Alternative/complementary health services	0	**Primary schools**	0
Child and family services	0	**Secondary schools**	1
Dental services	0	**P-12 schools**	0
Disability support services	0	**Other schools**	0
General practices	1	**Centrelink Offices**	0
Homelessness/Housing services	0	**Medicare Offices**	0
Mental Health services	1	**Medicare Access Points**	0

Social, educational and economic characteristics (number, %)

Number of households	532	–	**IRSD score (min / max / avg)**	(1034)	(1071)	(1050)
Average persons per household	2.3	–	**Primary school students**	61	–
Occupied private dwellings	532	93.2%	**Secondary school students**	47	–
Population in non-private dwellings	<5	–	**TAFE students**	27	–
Public housing dwellings	23	4.0%	**University students**	195	–
Dwellings with no motor vehicle	93	16.3%	**Degree or higher**	404	65.3%
Dwellings with no internet connection	67	11.7%	**Did not complete year 12**	193	18.9%
Household income <$600/week	179	39.2%	**Unemployed persons**	68	9.5%
Individual income <$400/week	394	39.6%	**Undertakes volunteer work**	195	19.4%
Number of families	285	–	**Needs assistance with core activities**	36	3.1%
Female lone parent families	16	5.6%	**Aged 75+ living alone**	15	1.2%
Male lone parent families	7	2.5%	**Unpaid carer to person with disability**	98	9.9%
Population near public transport	–	100.0%	**Unpaid carer of children**	211	21.0%
Top 3 industries of employment:			**Top 3 occupations:**		
1 Retail Trade		10.6%	**1** Professionals		29.1%
2 Health Care and Social Assistance		10.6%	**2** Clerical and Administrative Workers		15.5%
3 Professional, Scientific and Technical Services		10.1%	**3** Managers		10.1%

Diversity characteristics (number, %)

Aboriginal or Torres Strait Islander persons		<5	**Aboriginal or Torres Strait Islander (% of pop)**		n/a%
Born overseas	479	40.4%	**Speaks LOTE at home**	409	34.3%
Born in non-English speaking country	391	33.0%	**Poor English proficiency**	42	3.5%
Main countries of birth other than Australia:			**Main languages spoken at home other than English:**		
1 China	172	7.2%	**1** Mandarin	92	7.8%
2 India	136	5.7%	**2** Greek	41	3.5%
3 New Zealand	58	2.4%	**3** Italian	18	1.5%
4 England	56	2.4%	**4** Gujarati	17	1.4%
5 Sri Lanka	42	1.8%	**5** Hindi	16	1.4%

Hospital accessibility and utilisation

Public hospital separations, 2012-13	142	
Nearest public hospital:	Caulfield General Medical Centre	
Time/distance to nearest public hospital	4 minutes	3 km
Obstetric type hospital separations, 2012-13	6	
Nearest public hospital with maternity services	Monash Medical Centre (Clayton)	
Time/distance to nearest public hospital with maternity services	11 minutes	10 km
Presentations to Emergency Department, 2012-13	209	
Nearest public hospital with Emergency Department	Monash Medical Centre (Clayton)	
Time/distance to nearest public hospital with Emergency Department	11 minutes	10 km
Presentations to ED due to injury, 2012-13; % all presentations	41	19.5%
Primary Care Type ED presentations, 2012-13; % all presentations	111	52.9%

Caulfield North

Suburb in Southern Metropolitan

Geography

Map reference	Southern Metropolitan: Map 1	**Grid reference**	C2
Location	8km SE of Melbourne		
Pop density (persons/km^2)	3,671.9	**Area (km^2)**	4.2
Travel time to GPO	13 minutes	**ARIA+ (min / max / avg)**	(0.00) (0.00) (0.00)
Distance to GPO	10 km	**ABS remoteness area**	Major Cities of Australia
Local Government Area	Glen Eira (C)	**DHS Service Area**	Bayside Peninsula
Primary Care Partnership	Inner South East Partnership in Community & Health		
Medicare Local	Bayside		

Land use (km^2, %)

Commercial	0.08	1.9%	**Rural**	0.00	0.0%
Industrial	0.00	0.0%	**Other**	0.56	13.4%
Residential	3.56	84.6%			

Population

2012	0-4	5-9	10-14	15-19	20-24	25-44	45-64	65-69	70-74	75-79	80-84	85+	Total
Persons	915	819	737	847	1,360	4,671	3,568	644	439	405	411	612	15,428
%	5.9	5.3	4.8	5.5	8.8	30.3	23.1	4.2	2.8	2.6	2.7	4.0	–
2007	0-4	5-9	10-14	15-19	20-24	25-44	45-64	65-69	70-74	75-79	80-84	85+	Total
Persons	833	711	772	864	1,299	4,331	3,589	487	393	443	499	596	14,817
%	5.6	4.8	5.2	5.8	8.8	29.2	24.2	3.3	2.7	3.0	3.4	4.0	–
% Diff	9.8	15.2	-4.5	-2.0	4.7	7.9	7.9	32.2	11.7	-8.6	-17.6	2.7	4.1

Health and human services located in community

Public Hospitals	0	**Pharmacies**	2
Private Hospitals	2	**Licensed aged care places – high care**	95
Community Health Care Centres	0	**Licensed aged care places – low care**	110
Bush Nursing Centres	0	**Supported residential service beds**	40
Allied Health services	12	**Kindergartens/preschools/childcare**	2
Alternative/complementary health services	2	**Primary schools**	2
Child and family services	1	**Secondary schools**	1
Dental services	7	**P-12 schools**	1
Disability support services	2	**Other schools**	0
General practices	7	**Centrelink Offices**	0
Homelessness/Housing services	0	**Medicare Offices**	0
Mental Health services	11	**Medicare Access Points**	0

Social, educational and economic characteristics (number, %)

Number of households	5,825	–	**IRSD score (min / max / avg)**	(975)	(1156) (1093)
Average persons per household	2.5	–	**Primary school students**	946	–
Occupied private dwellings	5,858	91.6%	**Secondary school students**	843	–
Population in non-private dwellings	225	–	**TAFE students**	158	–
Public housing dwellings	56	0.9%	**University students**	1,293	–
Dwellings with no motor vehicle	655	10.2%	**Degree or higher**	5,229	72.2%
Dwellings with no internet connection	733	11.5%	**Did not complete year 12**	2,203	19.8%
Household income <$600/week	1,261	25.6%	**Unemployed persons**	339	4.4%
Individual income <$400/week	3,390	31.0%	**Undertakes volunteer work**	2,827	25.4%
Number of families	3,570	–	**Needs assistance with core activities**	673	4.9%
Female lone parent families	313	8.8%	**Aged 75+ living alone**	452	3.1%
Male lone parent families	52	1.5%	**Unpaid carer to person with disability**	1,507	13.6%
Population near public transport	–	100.0%	**Unpaid carer of children**	3,145	28.1%

Top 3 industries of employment:			**Top 3 occupations:**		
1	Professional, Scientific and Technical Services	16.4%	**1**	Professionals	40.7%
2	Health Care and Social Assistance	15.0%	**2**	Managers	17.7%
3	Education and Training	10.7%	**3**	Clerical and Administrative Workers	10.7%

Diversity characteristics (number, %)

Aboriginal or Torres Strait Islander persons		15	**Aboriginal or Torres Strait Islander (% of pop)**		0.11%
Born overseas	5,022	37.1%	**Speaks LOTE at home**	3,714	27.1%
Born in non-English speaking country	3,572	26.4%	**Poor English proficiency**	352	2.6%

Main countries of birth other than Australia:				**Main languages spoken at home other than English:**		
1	Poland	1034	3.8%	**1**	Hebrew	709	5.2%
2	South Africa	972	3.6%	**2**	Russian	475	3.5%
3	Israel	844	3.1%	**3**	Mandarin	327	2.4%
4	China	754	2.8%	**4**	Yiddish	270	2.0%
5	England	746	2.8%	**5**	Greek	242	1.8%

Hospital accessibility and utilisation

Public hospital separations, 2012-13		1,909
Nearest public hospital:	Caulfield General Medical Centre	
Time/distance to nearest public hospital	2 minutes	2 km
Obstetric type hospital separations, 2012-13		75
Nearest public hospital with maternity services	Monash Medical Centre (Clayton)	
Time/distance to nearest public hospital with maternity services	13 minutes	12 km
Presentations to Emergency Department, 2012-13		2,493
Nearest public hospital with Emergency Department	The Alfred	
Time/distance to nearest public hospital with Emergency Department	8 minutes	6 km
Presentations to ED due to injury, 2012-13; % all presentations	485	19.5%
Primary Care Type ED presentations, 2012-13; % all presentations	1319	52.9%

Caulfield South

Suburb in Southern Metropolitan

Geography

Map reference	Southern Metropolitan: Map 1	**Grid reference**	C3
Location	10km SSE of Melbourne		
Pop density (persons/km^2)	3,640.4	**Area (km^2)**	3.3
Travel time to GPO	16 minutes	**ARIA+ (min / max / avg)**	(0.00) (0.00) (0.00)
Distance to GPO	12 km	**ABS remoteness area**	Major Cities of Australia
Local Government Area	Glen Eira (C)	**DHS Service Area**	Bayside Peninsula
Primary Care Partnership	Inner South East Partnership in Community & Health		
Medicare Local	Bayside		

Land use (km^2, %)

Commercial	0.09	2.6%	**Rural**	0.00	0.0%
Industrial	0.00	0.0%	**Other**	0.35	10.8%
Residential	2.83	86.6%			

Population

2012	0-4	5-9	10-14	15-19	20-24	25-44	45-64	65-69	70-74	75-79	80-84	85+	Total
Persons	800	732	647	657	736	3,404	3,100	541	334	312	278	370	11,911
%	6.7	6.1	5.4	5.5	6.2	28.6	26.0	4.5	2.8	2.6	2.3	3.1	–
2007	0-4	5-9	10-14	15-19	20-24	25-44	45-64	65-69	70-74	75-79	80-84	85+	Total
Persons	770	733	622	626	752	3,423	3,042	381	367	322	341	292	11,671
%	6.6	6.3	5.3	5.4	6.4	29.3	26.1	3.3	3.1	2.8	2.9	2.5	–
% Diff	3.9	-0.1	4.0	5.0	-2.1	-0.6	-0.6	42.0	-9.0	-3.1	-18.5	26.7	2.1

Health and human services located in community

Public Hospitals	1	**Pharmacies**	1
Private Hospitals	1	**Licensed aged care places – high care**	108
Community Health Care Centres	0	**Licensed aged care places – low care**	19
Bush Nursing Centres	0	**Supported residential service beds**	0
Allied Health services	19	**Kindergartens/preschools/childcare**	2
Alternative/complementary health services	6	**Primary schools**	3
Child and family services	0	**Secondary schools**	0
Dental services	1	**P-12 schools**	1
Disability support services	3	**Other schools**	0
General practices	3	**Centrelink Offices**	0
Homelessness/Housing services	0	**Medicare Offices**	0
Mental Health services	5	**Medicare Access Points**	0

Social, educational and economic characteristics (number, %)

Number of households	4,370	–	**IRSD score (min / max / avg)**	(1035)	(1131) (1092)
Average persons per household	2.6	–	**Primary school students**	837	–
Occupied private dwellings	4,354	92.2%	**Secondary school students**	709	–
Population in non-private dwellings	176	–	**TAFE students**	163	–
Public housing dwellings	73	1.5%	**University students**	653	–
Dwellings with no motor vehicle	320	6.8%	**Degree or higher**	3,437	64.7%
Dwellings with no internet connection	575	12.2%	**Did not complete year 12**	2,087	24.6%
Household income <$600/week	1,043	28.0%	**Unemployed persons**	247	4.1%
Individual income <$400/week	2,731	32.4%	**Undertakes volunteer work**	1,849	21.5%
Number of families	3,030	–	**Needs assistance with core activities**	459	4.3%
Female lone parent families	274	9.0%	**Aged 75+ living alone**	314	2.8%
Male lone parent families	79	2.6%	**Unpaid carer to person with disability**	1,182	13.8%
Population near public transport	–	100.0%	**Unpaid carer of children**	2,701	31.5%

Top 3 industries of employment:			**Top 3 occupations:**		
1	Professional, Scientific and Technical Services	15.1%	**1**	Professionals	37.1%
2	Health Care and Social Assistance	12.9%	**2**	Managers	18.0%
3	Education and Training	11.1%	**3**	Clerical and Administrative Workers	11.1%

Diversity characteristics (number, %)

Aboriginal or Torres Strait Islander persons		12	**Aboriginal or Torres Strait Islander (% of pop)**		0.11%
Born overseas	4,124	38.7%	**Speaks LOTE at home**	2,906	27.0%
Born in non-English speaking country	2,739	25.7%	**Poor English proficiency**	321	3.0%

Main countries of birth other than Australia:				**Main languages spoken at home other than English:**		
1	South Africa	1362	6.4%	**1**	Russian	675	6.3%
2	England	654	3.1%	**2**	Hebrew	402	3.7%
3	Israel	628	2.9%	**3**	Greek	350	3.3%
4	Poland	556	2.6%	**4**	Mandarin	156	1.5%
5	Ukraine	520	2.4%	**5**	Yiddish	145	1.3%

Hospital accessibility and utilisation

Public hospital separations, 2012-13		2,787
Nearest public hospital:	Caulfield General Medical Centre	
Time/distance to nearest public hospital	3 minutes	2 km
Obstetric type hospital separations, 2012-13		69
Nearest public hospital with maternity services	Sandringham and District Memorial Hospital	
Time/distance to nearest public hospital with maternity services	10 minutes	8 km
Presentations to Emergency Department, 2012-13		1,925
Nearest public hospital with Emergency Department	Sandringham and District Memorial Hospital	
Time/distance to nearest public hospital with Emergency Department	10 minutes	8 km
Presentations to ED due to injury, 2012-13; % all presentations	375	19.5%
Primary Care Type ED presentations, 2012-13; % all presentations	1019	52.9%

Caulfield South

Catchment in Southern Metropolitan

Geography

Map reference	Southern Metropolitan: Map 1	**Grid reference**	C3
Location	10km SSE of Melbourne		
Pop density (persons/km^2)	3,715.5	**Area (km^2)**	0.1
Travel time to GPO	14 minutes	**ARIA+ (min / max / avg)**	(0.00) (0.00) (0.00)
Distance to GPO	11 km	**ABS remoteness area**	Major Cities of Australia
Local Government Area	Glen Eira (C)	**DHS Service Area**	Bayside Peninsula
Primary Care Partnership	Inner South East Partnership in Community & Health		
Medicare Local	Bayside		

Land use (km^2, %)

Commercial	0.02	12.0%	**Rural**	0.00	0.0%
Industrial	0.00	0.0%	**Other**	0.02	14.4%
Residential	0.10	73.5%			

Population

2012	0-4	5-9	10-14	15-19	20-24	25-44	45-64	65-69	70-74	75-79	80-84	85+	Total
Persons	28	42	22	17	22	161	138	34	7	3	11	5	490
%	5.7	8.6	4.5	3.5	4.5	32.9	28.2	6.9	1.4	0.6	2.2	1.0	–
2007	0-4	5-9	10-14	15-19	20-24	25-44	45-64	65-69	70-74	75-79	80-84	85+	Total
Persons	38	26	15	18	31	184	126	14	10	20	12	7	502
%	7.6	5.3	3.0	3.7	6.3	36.6	25.0	2.7	2.1	3.9	2.3	1.4	–
% Diff	-27.1	58.5	48.3	-7.3	-30.2	-12.5	-12.5	146.8	-32.6	-84.9	-4.8	-30.8	-2.4

Health and human services located in community

Public Hospitals	0	**Pharmacies**	1
Private Hospitals	0	**Licensed aged care places – high care**	0
Community Health Care Centres	0	**Licensed aged care places – low care**	0
Bush Nursing Centres	0	**Supported residential service beds**	30
Allied Health services	1	**Kindergartens/preschools/childcare**	0
Alternative/complementary health services	0	**Primary schools**	0
Child and family services	0	**Secondary schools**	0
Dental services	1	**P-12 schools**	0
Disability support services	1	**Other schools**	0
General practices	0	**Centrelink Offices**	0
Homelessness/Housing services	0	**Medicare Offices**	0
Mental Health services	0	**Medicare Access Points**	0

Social, educational and economic characteristics (number, %)

Number of households	208	–	**IRSD score (min / max / avg)**	(1077)	(1077)	(1077)
Average persons per household	2.2	–	**Primary school students**	47	–
Occupied private dwellings	204	88.7%	**Secondary school students**	17	–
Population in non-private dwellings	19	–	**TAFE students**	6	–
Public housing dwellings	<5	n/a%	**University students**	27	–
Dwellings with no motor vehicle	22	9.6%	**Degree or higher**	174	74.0%
Dwellings with no internet connection	28	12.2%	**Did not complete year 12**	90	25.0%
Household income <$600/week	52	29.7%	**Unemployed persons**	10	3.7%
Individual income <$400/week	85	25.0%	**Undertakes volunteer work**	74	21.0%
Number of families	120	–	**Needs assistance with core activities**	23	5.1%
Female lone parent families	14	11.7%	**Aged 75+ living alone**	11	2.4%
Male lone parent families	<5	n/a%	**Unpaid carer to person with disability**	33	9.4%
Population near public transport	–	100.0%	**Unpaid carer of children**	98	27.4%

Top 3 industries of employment:			**Top 3 occupations:**		
1	Professional, Scientific and Technical Services	16.0%	**1**	Professionals	38.4%
2	Health Care and Social Assistance	14.0%	**2**	Clerical and Administrative Workers	15.7%
3	Education and Training	10.5%	**3**	Managers	10.5%

Diversity characteristics (number, %)

Aboriginal or Torres Strait Islander persons		<5	**Aboriginal or Torres Strait Islander (% of pop)**		n/a%
Born overseas	162	36.0%	**Speaks LOTE at home**	108	23.9%
Born in non-English speaking country	119	26.4%	**Poor English proficiency**	8	1.8%

Main countries of birth other than Australia:				**Main languages spoken at home other than English:**			
1	England	40	4.4%	**1**	Russian	22	4.9%
2	India	38	4.2%	**2**	Hebrew	12	2.7%
3	Philippines	20	2.2%	**3**	Hindi	11	2.4%
4	Ukraine	20	2.2%	**4**	Cantonese	7	1.5%
5	Russian Federation	16	1.8%	**5**	Japanese	7	1.5%

Hospital accessibility and utilisation

Public hospital separations, 2012-13		105
Nearest public hospital:	Caulfield General Medical Centre	
Time/distance to nearest public hospital	3 minutes	2 km
Obstetric type hospital separations, 2012-13		<5
Nearest public hospital with maternity services	Sandringham and District Memorial Hospital	
Time/distance to nearest public hospital with maternity services	9 minutes	8 km
Presentations to Emergency Department, 2012-13		79
Nearest public hospital with Emergency Department	Sandringham and District Memorial Hospital	
Time/distance to nearest public hospital with Emergency Department	9 minutes	8 km
Presentations to ED due to injury, 2012-13; % all presentations	15	19.5%
Primary Care Type ED presentations, 2012-13; % all presentations	42	52.9%

Chelsea

Suburb in Southern Metropolitan

Geography

Map reference	Southern Metropolitan: Map 4	**Grid reference**	A3
Location	30km SSE of Melbourne		
Pop density (persons/km^2)	2,884.0	**Area (km^2)**	2.6
Travel time to GPO	34 minutes	**ARIA+ (min / max / avg)**	(0.00) (0.00) (0.00)
Distance to GPO	31 km	**ABS remoteness area**	Major Cities of Australia
Local Government Area	Kingston (C)	**DHS Service Area**	Bayside Peninsula
Primary Care Partnership	Kingston - Bayside Primary Care Partnership		
Medicare Local	Bayside		

Land use (km^2, %)

Commercial	0.08	3.1%	**Rural**	0.00	0.0%
Industrial	0.00	0.0%	**Other**	0.55	21.1%
Residential	1.99	75.8%			

Population

2012	0-4	5-9	10-14	15-19	20-24	25-44	45-64	65-69	70-74	75-79	80-84	85+	Total
Persons	535	348	267	281	444	2,473	1,717	378	305	262	266	295	7,571
%	7.1	4.6	3.5	3.7	5.9	32.7	22.7	5.0	4.0	3.5	3.5	3.9	–
2007	0-4	5-9	10-14	15-19	20-24	25-44	45-64	65-69	70-74	75-79	80-84	85+	Total
Persons	374	307	298	344	426	2,048	1,660	351	344	323	289	284	7,048
%	5.3	4.4	4.2	4.9	6.0	29.1	23.6	5.0	4.9	4.6	4.1	4.0	–
% Diff	43.0	13.4	-10.4	-18.3	4.2	20.8	20.8	7.7	-11.3	-18.9	-8.0	3.9	7.4

Health and human services located in community

Public Hospitals	0	**Pharmacies**	3
Private Hospitals	0	**Licensed aged care places – high care**	30
Community Health Care Centres	1	**Licensed aged care places – low care**	158
Bush Nursing Centres	0	**Supported residential service beds**	0
Allied Health services	11	**Kindergartens/preschools/childcare**	3
Alternative/complementary health services	2	**Primary schools**	2
Child and family services	0	**Secondary schools**	0
Dental services	1	**P-12 schools**	0
Disability support services	2	**Other schools**	0
General practices	4	**Centrelink Offices**	0
Homelessness/Housing services	0	**Medicare Offices**	0
Mental Health services	2	**Medicare Access Points**	0

Social, educational and economic characteristics (number, %)

Number of households	3,260	–	**IRSD score (min / max / avg)**	(929)	(1064) (1000)
Average persons per household	2.2	–	**Primary school students**	342	–
Occupied private dwellings	3,259	91.1%	**Secondary school students**	276	–
Population in non-private dwellings	186	–	**TAFE students**	139	–
Public housing dwellings	175	4.9%	**University students**	214	–
Dwellings with no motor vehicle	433	12.1%	**Degree or higher**	1,130	40.6%
Dwellings with no internet connection	783	21.9%	**Did not complete year 12**	2,582	46.7%
Household income <$600/week	1,145	40.0%	**Unemployed persons**	182	5.0%
Individual income <$400/week	2,056	36.7%	**Undertakes volunteer work**	932	16.6%
Number of families	1,881	–	**Needs assistance with core activities**	497	7.3%
Female lone parent families	315	16.7%	**Aged 75+ living alone**	329	4.6%
Male lone parent families	49	2.6%	**Unpaid carer to person with disability**	680	12.1%
Population near public transport	–	98.8%	**Unpaid carer of children**	1,510	26.6%

Top 3 industries of employment:			**Top 3 occupations:**		
1	Health Care and Social Assistance	13.1%	**1**	Professionals	22.9%
2	Manufacturing	12.4%	**2**	Technicians and Trades Workers	16.3%
3	Retail Trade	9.9%	**3**	Clerical and Administrative Workers	9.9%

Diversity characteristics (number, %)

Aboriginal or Torres Strait Islander persons		50	**Aboriginal or Torres Strait Islander (% of pop)**		0.73%
Born overseas	1,812	26.5%	**Speaks LOTE at home**	1,075	15.7%
Born in non-English speaking country	1,043	15.2%	**Poor English proficiency**	148	2.2%

Main countries of birth other than Australia:				**Main languages spoken at home other than English:**			
1	England	766	5.6%	**1**	Greek	121	1.8%
2	New Zealand	268	2.0%	**2**	Russian	103	1.5%
3	India	262	1.9%	**3**	Italian	83	1.2%
4	Scotland	190	1.4%	**4**	Mandarin	81	1.2%
5	China	156	1.1%	**5**	Spanish	58	0.8%

Hospital accessibility and utilisation

Public hospital separations, 2012-13	2,198	
Nearest public hospital:	Frankston Hospital	
Time/distance to nearest public hospital	13 minutes	16 km
Obstetric type hospital separations, 2012-13	103	
Nearest public hospital with maternity services	Frankston Hospital	
Time/distance to nearest public hospital with maternity services	13 minutes	16 km
Presentations to Emergency Department, 2012-13	1,669	
Nearest public hospital with Emergency Department	Frankston Hospital	
Time/distance to nearest public hospital with Emergency Department	13 minutes	16 km
Presentations to ED due to injury, 2012-13; % all presentations	431	25.8%
Primary Care Type ED presentations, 2012-13; % all presentations	769	46.1%

Chelsea Heights

Suburb in Southern Metropolitan

Geography

Map reference	Southern Metropolitan: Map 4	**Grid reference**	B3
Location	29km SSE of Melbourne		
Pop density (persons/km^2)	1,682.0	**Area (km^2)**	3.2
Travel time to GPO	34 minutes	**ARIA+ (min / max / avg)**	(0.00) (0.00) (0.00)
Distance to GPO	32 km	**ABS remoteness area**	Major Cities of Australia
Local Government Area	Kingston (C)	**DHS Service Area**	Bayside Peninsula
Primary Care Partnership	Kingston - Bayside Primary Care Partnership		
Medicare Local	Bayside		

Land use (km^2, %)

Commercial	0.43	13.4%	**Rural**	0.00	0.0%
Industrial	0.06	1.7%	**Other**	1.28	40.0%
Residential	1.43	44.9%			

Population

2012	0-4	5-9	10-14	15-19	20-24	25-44	45-64	65-69	70-74	75-79	80-84	85+	Total
Persons	416	383	344	356	323	1,593	1,372	226	164	103	60	35	5,375
%	7.7	7.1	6.4	6.6	6.0	29.6	25.5	4.2	3.1	1.9	1.1	0.7	–
2007	0-4	5-9	10-14	15-19	20-24	25-44	45-64	65-69	70-74	75-79	80-84	85+	Total
Persons	360	396	382	334	342	1,573	1,404	151	126	86	43	28	5,225
%	6.9	7.6	7.3	6.4	6.5	30.1	26.9	2.9	2.4	1.6	0.8	0.5	–
% Diff	15.6	-3.3	-9.9	6.6	-5.6	1.3	1.3	49.7	30.2	19.8	39.5	25.0	2.9

Health and human services located in community

Public Hospitals	0	**Pharmacies**	1
Private Hospitals	0	**Licensed aged care places – high care**	0
Community Health Care Centres	0	**Licensed aged care places – low care**	0
Bush Nursing Centres	0	**Supported residential service beds**	0
Allied Health services	1	**Kindergartens/preschools/childcare**	1
Alternative/complementary health services	0	**Primary schools**	1
Child and family services	0	**Secondary schools**	0
Dental services	0	**P-12 schools**	0
Disability support services	0	**Other schools**	0
General practices	3	**Centrelink Offices**	0
Homelessness/Housing services	0	**Medicare Offices**	0
Mental Health services	1	**Medicare Access Points**	0

Social, educational and economic characteristics (number, %)

Number of households	1,952	–	**IRSD score (min / max / avg)**	(798)	(1075) (1030)
Average persons per household	2.7	–	**Primary school students**	450	–
Occupied private dwellings	1,882	95.4%	**Secondary school students**	368	–
Population in non-private dwellings	<5	–	**TAFE students**	135	–
Public housing dwellings	90	4.6%	**University students**	169	–
Dwellings with no motor vehicle	99	5.0%	**Degree or higher**	590	31.5%
Dwellings with no internet connection	329	16.7%	**Did not complete year 12**	1,913	49.4%
Household income <$600/week	562	34.5%	**Unemployed persons**	131	4.7%
Individual income <$400/week	1,437	37.2%	**Undertakes volunteer work**	620	16.1%
Number of families	1,433	–	**Needs assistance with core activities**	152	3.0%
Female lone parent families	194	13.5%	**Aged 75+ living alone**	59	1.1%
Male lone parent families	42	2.9%	**Unpaid carer to person with disability**	457	11.9%
Population near public transport	–	98.2%	**Unpaid carer of children**	1,253	32.1%

Top 3 industries of employment:			**Top 3 occupations:**		
1	Manufacturing	17.1%	**1**	Technicians and Trades Workers	19.0%
2	Retail Trade	12.0%	**2**	Clerical and Administrative Workers	17.4%
3	Health Care and Social Assistance	11.6%	**3**	Professionals	11.6%

Diversity characteristics (number, %)

Aboriginal or Torres Strait Islander persons		20	**Aboriginal or Torres Strait Islander (% of pop)**		0.40%
Born overseas	1,369	27.4%	**Speaks LOTE at home**	908	18.0%
Born in non-English speaking country	907	18.1%	**Poor English proficiency**	121	2.4%

Main countries of birth other than Australia:				**Main languages spoken at home other than English:**		
1	England	476	4.8%	**1**	Greek	102	2.0%
2	India	260	2.6%	**2**	Spanish	79	1.6%
3	New Zealand	228	2.3%	**3**	Italian	60	1.2%
4	Philippines	202	2.0%	**4**	Mandarin	47	0.9%
5	Sri Lanka	122	1.2%	**5**	Turkish	44	0.9%

Hospital accessibility and utilisation

Public hospital separations, 2012-13		1,579
Nearest public hospital:	Frankston Hospital	
Time/distance to nearest public hospital	12 minutes	14 km
Obstetric type hospital separations, 2012-13		74
Nearest public hospital with maternity services	Frankston Hospital	
Time/distance to nearest public hospital with maternity services	12 minutes	14 km
Presentations to Emergency Department, 2012-13		1,185
Nearest public hospital with Emergency Department	Frankston Hospital	
Time/distance to nearest public hospital with Emergency Department	12 minutes	14 km
Presentations to ED due to injury, 2012-13; % all presentations	306	25.8%
Primary Care Type ED presentations, 2012-13; % all presentations	546	46.1%

Chelsea Heights

Catchment in Southern Metropolitan

Geography

Map reference	Southern Metropolitan: Map 4	**Grid reference**	B3
Location	30km SE of Melbourne		
Pop density (persons/km^2)	20.2	**Area (km^2)**	8.6
Travel time to GPO	36 minutes	**ARIA+ (min / max / avg)**	(0.00) (0.00) (0.00)
Distance to GPO	42 km	**ABS remoteness area**	Major Cities of Australia
Local Government Area	Greater Dandenong (C)	**DHS Service Area**	Southern Melbourne
Primary Care Partnership	South East Healthy Communities Partnership		
Medicare Local	South Eastern Melbourne		

Land use (km^2, %)

Commercial	0.00	0.0%	**Rural**	7.79	90.4%
Industrial	0.00	0.0%	**Other**	0.82	9.6%
Residential	0.00	0.0%			

Population

2012	0-4	5-9	10-14	15-19	20-24	25-44	45-64	65-69	70-74	75-79	80-84	85+	Total
Persons	3	6	17	7	14	49	56	10	3	5	2	2	174
%	1.7	3.4	9.8	4.0	8.0	28.2	32.2	5.7	1.7	2.9	1.1	1.1	–
2007	0-4	5-9	10-14	15-19	20-24	25-44	45-64	65-69	70-74	75-79	80-84	85+	Total
Persons	n/a	n/a	n/a	n/a	n/a	n/a	n/a	n/a	n/a	n/a	n/a	n/a	n/a
%	n/a	n/a	n/a	n/a	n/a	n/a	n/a	n/a	n/a	n/a	n/a	n/a	–
% Diff	n/a	n/a	n/a	n/a	n/a	n/a	n/a	n/a	n/a	n/a	n/a	n/a	n/a

Health and human services located in community

Public Hospitals	0	**Pharmacies**	0
Private Hospitals	0	**Licensed aged care places – high care**	0
Community Health Care Centres	0	**Licensed aged care places – low care**	0
Bush Nursing Centres	0	**Supported residential service beds**	0
Allied Health services	0	**Kindergartens/preschools/childcare**	1
Alternative/complementary health services	0	**Primary schools**	0
Child and family services	0	**Secondary schools**	0
Dental services	0	**P-12 schools**	1
Disability support services	0	**Other schools**	0
General practices	0	**Centrelink Offices**	0
Homelessness/Housing services	0	**Medicare Offices**	0
Mental Health services	0	**Medicare Access Points**	0

Social, educational and economic characteristics (number, %)

Number of households	55	–	**IRSD score (min / max / avg)**	(1016)	(1016)	(1016)
Average persons per household	2.9	–	**Primary school students**	10	–
Occupied private dwellings	57	85.1%	**Secondary school students**	10	–
Population in non-private dwellings	<5	–	**TAFE students**	6	–
Public housing dwellings	<5	n/a%	**University students**	5	–
Dwellings with no motor vehicle	<5	n/a%	**Degree or higher**	16	25.0%
Dwellings with no internet connection	12	17.9%	**Did not complete year 12**	62	53.9%
Household income <$600/week	13	29.5%	**Unemployed persons**	<5	n/a%
Individual income <$400/week	47	37.9%	**Undertakes volunteer work**	28	23.9%
Number of families	43	–	**Needs assistance with core activities**	10	6.7%
Female lone parent families	<5	n/a%	**Aged 75+ living alone**	<5	n/a%
Male lone parent families	<5	n/a%	**Unpaid carer to person with disability**	17	14.2%
Population near public transport	–	1.5%	**Unpaid carer of children**	41	33.1%

Top 3 industries of employment:			**Top 3 occupations:**		
1	Construction	20.8%	**1**	Technicians and Trades Workers	26.2%
2	Manufacturing	13.0%	**2**	Managers	20.2%
3	Education and Training	13.0%	**3**	Labourers	13.0%

Diversity characteristics (number, %)

Aboriginal or Torres Strait Islander persons		<5	**Aboriginal or Torres Strait Islander (% of pop)**		n/a%
Born overseas	45	31.7%	**Speaks LOTE at home**	40	27.4%
Born in non-English speaking country	31	21.8%	**Poor English proficiency**	<5	n/a%

Main countries of birth other than Australia:				**Main languages spoken at home other than English:**			
1	England	22	7.7%	**1**	Greek	10	7.0%
2	Greece	12	4.2%	**2**	Danish	6	4.2%
3	Croatia	10	3.5%	**3**	German	<5	n/a%
4	Italy	10	3.5%	**4**	French	<5	n/a%
5	South Africa	10	3.5%	**5**	Serbian	<5	n/a%

Hospital accessibility and utilisation

Public hospital separations, 2012-13		61
Nearest public hospital:	Dandenong Hospital	
Time/distance to nearest public hospital	16 minutes	12 km
Obstetric type hospital separations, 2012-13		<5
Nearest public hospital with maternity services	Dandenong Hospital	
Time/distance to nearest public hospital with maternity services	16 minutes	12 km
Presentations to Emergency Department, 2012-13		41
Nearest public hospital with Emergency Department	Dandenong Hospital	
Time/distance to nearest public hospital with Emergency Department	16 minutes	12 km
Presentations to ED due to injury, 2012-13; % all presentations	9	22.0%
Primary Care Type ED presentations, 2012-13; % all presentations	21	50.3%

Cheltenham

Suburb in Southern Metropolitan

Geography

Map reference	Southern Metropolitan: Map 1	**Grid reference**	D5
Location	19km SSE of Melbourne		
Pop density (persons/km^2)	2,105.5	**Area (km^2)**	10.1
Travel time to GPO	22 minutes	**ARIA+ (min / max / avg)**	(0.00) (0.00) (0.00)
Distance to GPO	20 km	**ABS remoteness area**	Major Cities of Australia
Local Government Area	Kingston (C)	**DHS Service Area**	Bayside Peninsula
Primary Care Partnership	Kingston - Bayside Primary Care Partnership		
Medicare Local	Bayside		

Land use (km^2, %)

Commercial	0.99	9.8%	**Rural**	0.00	0.0%
Industrial	1.10	10.8%	**Other**	1.90	18.8%
Residential	6.13	60.5%			

Population

2012	0-4	5-9	10-14	15-19	20-24	25-44	45-64	65-69	70-74	75-79	80-84	85+	Total
Persons	1,378	1,215	1,010	1,133	1,308	6,122	5,002	1,083	855	786	657	762	21,311
%	6.5	5.7	4.7	5.3	6.1	28.7	23.5	5.1	4.0	3.7	3.1	3.6	–
2007	0-4	5-9	10-14	15-19	20-24	25-44	45-64	65-69	70-74	75-79	80-84	85+	Total
Persons	1,237	1,084	1,128	1,144	1,259	5,875	4,898	905	868	761	730	622	20,511
%	6.0	5.3	5.5	5.6	6.1	28.6	23.9	4.4	4.2	3.7	3.6	3.0	–
% Diff	11.4	12.1	-10.5	-1.0	3.9	4.2	4.2	19.7	-1.5	3.3	-10.0	22.5	3.9

Health and human services located in community

Public Hospitals	0	**Pharmacies**	9
Private Hospitals	1	**Licensed aged care places – high care**	10
Community Health Care Centres	2	**Licensed aged care places – low care**	195
Bush Nursing Centres	0	**Supported residential service beds**	73
Allied Health services	25	**Kindergartens/preschools/childcare**	4
Alternative/complementary health services	9	**Primary schools**	5
Child and family services	1	**Secondary schools**	1
Dental services	10	**P-12 schools**	0
Disability support services	11	**Other schools**	0
General practices	7	**Centrelink Offices**	1
Homelessness/Housing services	1	**Medicare Offices**	1
Mental Health services	7	**Medicare Access Points**	0

Social, educational and economic characteristics (number, %)

Number of households	8,307	–	**IRSD score (min / max / avg)**	(972)	(1116) (1046)
Average persons per household	2.4	–	**Primary school students**	1,471	–
Occupied private dwellings	8,164	92.8%	**Secondary school students**	1,124	–
Population in non-private dwellings	298	–	**TAFE students**	406	–
Public housing dwellings	239	2.7%	**University students**	809	–
Dwellings with no motor vehicle	689	7.8%	**Degree or higher**	3,831	47.2%
Dwellings with no internet connection	1,655	18.8%	**Did not complete year 12**	6,499	41.5%
Household income <$600/week	2,615	36.5%	**Unemployed persons**	435	4.2%
Individual income <$400/week	5,804	37.2%	**Undertakes volunteer work**	2,679	17.2%
Number of families	5,509	–	**Needs assistance with core activities**	1,013	5.2%
Female lone parent families	725	13.2%	**Aged 75+ living alone**	759	3.7%
Male lone parent families	134	2.4%	**Unpaid carer to person with disability**	1,895	12.2%
Population near public transport	–	100.0%	**Unpaid carer of children**	4,747	30.4%

Top 3 industries of employment:			**Top 3 occupations:**		
1	Retail Trade	11.7%	**1**	Professionals	26.1%
2	Health Care and Social Assistance	11.3%	**2**	Clerical and Administrative Workers	17.1%
3	Manufacturing	10.2%	**3**	Technicians and Trades Workers	10.2%

Diversity characteristics (number, %)

Aboriginal or Torres Strait Islander persons		46	**Aboriginal or Torres Strait Islander (% of pop)**		0.24%
Born overseas	5,327	27.6%	**Speaks LOTE at home**	4,122	21.2%
Born in non-English speaking country	3,497	18.1%	**Poor English proficiency**	659	3.4%

Main countries of birth other than Australia:				**Main languages spoken at home other than English:**			
1	England	1670	4.3%	**1**	Greek	1001	5.2%
2	Greece	964	2.5%	**2**	Italian	363	1.9%
3	India	796	2.1%	**3**	Mandarin	300	1.5%
4	New Zealand	660	1.7%	**4**	Russian	298	1.5%
5	China	600	1.6%	**5**	Turkish	192	1.0%

Hospital accessibility and utilisation

Public hospital separations, 2012-13		5,148
Nearest public hospital:	Sandringham and District Memorial Hospital	
Time/distance to nearest public hospital	6 minutes	4 km
Obstetric type hospital separations, 2012-13		188
Nearest public hospital with maternity services	Sandringham and District Memorial Hospital	
Time/distance to nearest public hospital with maternity services	6 minutes	4 km
Presentations to Emergency Department, 2012-13		5,150
Nearest public hospital with Emergency Department	Sandringham and District Memorial Hospital	
Time/distance to nearest public hospital with Emergency Department	6 minutes	4 km
Presentations to ED due to injury, 2012-13; % all presentations	1,337	26.0%
Primary Care Type ED presentations, 2012-13; % all presentations	2806	54.5%

Cheltenham

Catchment in Southern Metropolitan

Geography

Map reference	Southern Metropolitan: Map 4	**Grid reference**	A4
Location	21km SSE of Melbourne		
Pop density (persons/km^2)	549.6	**Area (km^2)**	3.6
Travel time to GPO	27 minutes	**ARIA+ (min / max / avg)**	(0.00) (0.00) (0.00)
Distance to GPO	23 km	**ABS remoteness area**	Major Cities of Australia
Local Government Area	Kingston (C)	**DHS Service Area**	Bayside Peninsula
Primary Care Partnership	Kingston - Bayside Primary Care Partnership		
Medicare Local	Bayside		

Land use (km^2, %)

Commercial	0.00	0.0%	**Rural**	0.00	0.0%
Industrial	0.09	2.4%	**Other**	3.19	87.9%
Residential	0.36	9.8%			

Population

2012	0-4	5-9	10-14	15-19	20-24	25-44	45-64	65-69	70-74	75-79	80-84	85+	Total
Persons	212	192	122	92	93	667	434	38	58	35	18	35	1,996
%	10.6	9.6	6.1	4.6	4.7	33.4	21.7	1.9	2.9	1.8	0.9	1.8	–
2007	0-4	5-9	10-14	15-19	20-24	25-44	45-64	65-69	70-74	75-79	80-84	85+	Total
Persons	n/a	n/a	n/a	n/a	n/a	n/a	n/a	n/a	n/a	n/a	n/a	n/a	n/a
%	n/a	n/a	n/a	n/a	n/a	n/a	n/a	n/a	n/a	n/a	n/a	n/a	–
% Diff	n/a	n/a	n/a	n/a	n/a	n/a	n/a	n/a	n/a	n/a	n/a	n/a	n/a

Health and human services located in community

Public Hospitals	1	**Pharmacies**	0
Private Hospitals	0	**Licensed aged care places – high care**	0
Community Health Care Centres	0	**Licensed aged care places – low care**	0
Bush Nursing Centres	0	**Supported residential service beds**	0
Allied Health services	0	**Kindergartens/preschools/childcare**	0
Alternative/complementary health services	0	**Primary schools**	0
Child and family services	0	**Secondary schools**	0
Dental services	1	**P-12 schools**	0
Disability support services	0	**Other schools**	0
General practices	0	**Centrelink Offices**	0
Homelessness/Housing services	0	**Medicare Offices**	0
Mental Health services	0	**Medicare Access Points**	0

Social, educational and economic characteristics (number, %)

Number of households	549	–	**IRSD score (min / max / avg)**	(1103)	(1129)	(1119)
Average persons per household	3.4	–	**Primary school students**	205	–
Occupied private dwellings	549	94.0%	**Secondary school students**	93	–
Population in non-private dwellings	229	–	**TAFE students**	14	–
Public housing dwellings	<5	n/a%	**University students**	77	–
Dwellings with no motor vehicle	<5	n/a%	**Degree or higher**	429	57.1%
Dwellings with no internet connection	20	3.4%	**Did not complete year 12**	309	25.0%
Household income <$600/week	97	21.0%	**Unemployed persons**	43	4.7%
Individual income <$400/week	392	32.4%	**Undertakes volunteer work**	175	14.1%
Number of families	483	–	**Needs assistance with core activities**	101	5.8%
Female lone parent families	38	7.9%	**Aged 75+ living alone**	<5	n/a%
Male lone parent families	7	1.4%	**Unpaid carer to person with disability**	94	7.5%
Population near public transport	–	100.0%	**Unpaid carer of children**	549	43.7%

Top 3 industries of employment:			**Top 3 occupations:**		
1	Professional, Scientific and Technical Services	13.6%	**1**	Professionals	29.7%
2	Retail Trade	13.1%	**2**	Managers	19.2%
3	Health Care and Social Assistance	9.8%	**3**	Clerical and Administrative Workers	9.8%

Diversity characteristics (number, %)

Aboriginal or Torres Strait Islander persons		<5	**Aboriginal or Torres Strait Islander (% of pop)**		n/a%
Born overseas	740	42.1%	**Speaks LOTE at home**	590	33.6%
Born in non-English speaking country	501	28.5%	**Poor English proficiency**	76	4.3%

Main countries of birth other than Australia:				**Main languages spoken at home other than English:**		
1	China	168	4.8%	**1**	Mandarin	87	5.0%
2	South Africa	146	4.1%	**2**	Russian	77	4.4%
3	England	138	3.9%	**3**	Cantonese	43	2.5%
4	India	80	2.3%	**4**	Greek	41	2.4%
5	Malaysia	78	2.2%	**5**	Afrikaans	22	1.3%

Hospital accessibility and utilisation

Public hospital separations, 2012-13		278
Nearest public hospital:	Sandringham and District Memorial Hospital	
Time/distance to nearest public hospital	11 minutes	8 km
Obstetric type hospital separations, 2012-13		12
Nearest public hospital with maternity services	Sandringham and District Memorial Hospital	
Time/distance to nearest public hospital with maternity services	11 minutes	8 km
Presentations to Emergency Department, 2012-13		474
Nearest public hospital with Emergency Department	Sandringham and District Memorial Hospital	
Time/distance to nearest public hospital with Emergency Department	11 minutes	8 km
Presentations to ED due to injury, 2012-13; % all presentations	121	25.4%
Primary Care Type ED presentations, 2012-13; % all presentations	255	53.8%

Clarinda

Suburb in Southern Metropolitan

Geography

Map reference	Southern Metropolitan: Map 2	**Grid reference**	C1
Location	19km SE of Melbourne		
Pop density (persons/km^2)	2,236.4	**Area (km^2)**	3.5
Travel time to GPO	25 minutes	**ARIA+ (min / max / avg)**	(0.00) (0.00) (0.00)
Distance to GPO	25 km	**ABS remoteness area**	Major Cities of Australia
Local Government Area	Kingston (C)	**DHS Service Area**	Bayside Peninsula
Primary Care Partnership	Kingston - Bayside Primary Care Partnership		
Medicare Local	Bayside		

Land use (km^2, %)

Commercial	0.04	1.0%	**Rural**	0.00	0.0%
Industrial	0.00	0.0%	**Other**	1.51	43.1%
Residential	1.96	55.9%			

Population

2012	0-4	5-9	10-14	15-19	20-24	25-44	45-64	65-69	70-74	75-79	80-84	85+	Total
Persons	326	375	410	501	615	2,066	2,154	398	350	304	177	172	7,848
%	4.2	4.8	5.2	6.4	7.8	26.3	27.4	5.1	4.5	3.9	2.3	2.2	–
2007	0-4	5-9	10-14	15-19	20-24	25-44	45-64	65-69	70-74	75-79	80-84	85+	Total
Persons	369	393	494	584	627	2,107	2,151	369	255	204	133	96	7,782
%	4.7	5.0	6.3	7.5	8.1	27.1	27.6	4.7	3.3	2.6	1.7	1.2	–
% Diff	-11.7	-4.6	-17.0	-14.2	-1.8	-1.9	-1.9	7.8	37.1	48.8	32.7	79.4	0.8

Health and human services located in community

Public Hospitals	0	**Pharmacies**	1
Private Hospitals	0	**Licensed aged care places – high care**	121
Community Health Care Centres	1	**Licensed aged care places – low care**	72
Bush Nursing Centres	0	**Supported residential service beds**	75
Allied Health services	6	**Kindergartens/preschools/childcare**	1
Alternative/complementary health services	0	**Primary schools**	2
Child and family services	0	**Secondary schools**	0
Dental services	1	**P-12 schools**	0
Disability support services	3	**Other schools**	0
General practices	2	**Centrelink Offices**	0
Homelessness/Housing services	0	**Medicare Offices**	0
Mental Health services	2	**Medicare Access Points**	0

Social, educational and economic characteristics (number, %)

Number of households	2,677	–	**IRSD score (min / max / avg)**	(767) (1040)	(970)
Average persons per household	2.8	–	**Primary school students**	451	–
Occupied private dwellings	2,511	94.2%	**Secondary school students**	481	–
Population in non-private dwellings	233	–	**TAFE students**	175	–
Public housing dwellings	199	7.5%	**University students**	372	–
Dwellings with no motor vehicle	183	6.9%	**Degree or higher**	1,096	44.8%
Dwellings with no internet connection	534	20.0%	**Did not complete year 12**	2,659	44.8%
Household income <$600/week	961	44.1%	**Unemployed persons**	208	5.8%
Individual income <$400/week	2,902	48.5%	**Undertakes volunteer work**	640	10.8%
Number of families	2,052	–	**Needs assistance with core activities**	564	7.9%
Female lone parent families	279	13.6%	**Aged 75+ living alone**	71	0.9%
Male lone parent families	57	2.8%	**Unpaid carer to person with disability**	642	10.9%
Population near public transport	–	100.0%	**Unpaid carer of children**	1,373	23.0%
Top 3 industries of employment:			**Top 3 occupations:**		
1 Manufacturing		17.6%	**1** Professionals		16.8%
2 Retail Trade		12.1%	**2** Clerical and Administrative Workers		16.4%
3 Health Care and Social Assistance		11.9%	**3** Technicians and Trades Workers		11.9%

Diversity characteristics (number, %)

Aboriginal or Torres Strait Islander persons		9	**Aboriginal or Torres Strait Islander (% of pop)**		0.13%
Born overseas	3,854	54.0%	**Speaks LOTE at home**	4,193	58.6%
Born in non-English speaking country	3,579	50.1%	**Poor English proficiency**	885	12.4%
Main countries of birth other than Australia:			**Main languages spoken at home other than English:**		
1 India	1282	9.0%	**1** Greek	1067	14.9%
2 Greece	902	6.3%	**2** Khmer	285	4.0%
3 Cambodia	560	3.9%	**3** Italian	262	3.7%
4 Sri Lanka	482	3.4%	**4** Cantonese	248	3.5%
5 Vietnam	452	3.2%	**5** Vietnamese	203	2.8%

Hospital accessibility and utilisation

Public hospital separations, 2012-13		2,648
Nearest public hospital:	Monash Medical Centre (Clayton)	
Time/distance to nearest public hospital	6 minutes	4 km
Obstetric type hospital separations, 2012-13		162
Nearest public hospital with maternity services	Monash Medical Centre (Clayton)	
Time/distance to nearest public hospital with maternity services	6 minutes	4 km
Presentations to Emergency Department, 2012-13		1,865
Nearest public hospital with Emergency Department	Monash Medical Centre (Clayton)	
Time/distance to nearest public hospital with Emergency Department	6 minutes	4 km
Presentations to ED due to injury, 2012-13; % all presentations	474	25.4%
Primary Care Type ED presentations, 2012-13; % all presentations	1002	53.8%

Clarinda

Catchment in Southern Metropolitan

Geography

Map reference	Southern Metropolitan: Map 2	**Grid reference**	C2
Location	20km SE of Melbourne		
Pop density (persons/km^2)	109.1	**Area (km^2)**	5.3
Travel time to GPO	26 minutes	**ARIA+ (min / max / avg)**	(0.00) (0.00) (0.00)
Distance to GPO	22 km	**ABS remoteness area**	Major Cities of Australia
Local Government Area	Kingston (C)	**DHS Service Area**	Bayside Peninsula
Primary Care Partnership	Kingston - Bayside Primary Care Partnership		
Medicare Local	Bayside		

Land use (km^2, %)

Commercial	0.00	0.0%	**Rural**	1.56	29.7%
Industrial	0.00	0.0%	**Other**	3.56	67.6%
Residential	0.14	2.6%			

Population

2012	0-4	5-9	10-14	15-19	20-24	25-44	45-64	65-69	70-74	75-79	80-84	85+	Total
Persons	41	51	28	33	42	168	137	21	24	13	7	9	574
%	7.1	8.9	4.9	5.7	7.3	29.3	23.9	3.7	4.2	2.3	1.2	1.6	–
2007	0-4	5-9	10-14	15-19	20-24	25-44	45-64	65-69	70-74	75-79	80-84	85+	Total
Persons	n/a	n/a	n/a	n/a	n/a	n/a	n/a	n/a	n/a	n/a	n/a	n/a	n/a
%	n/a	n/a	n/a	n/a	n/a	n/a	n/a	n/a	n/a	n/a	n/a	n/a	–
% Diff	n/a	n/a	n/a	n/a	n/a	n/a	n/a	n/a	n/a	n/a	n/a	n/a	n/a

Health and human services located in community

Public Hospitals	0	**Pharmacies**	0
Private Hospitals	0	**Licensed aged care places – high care**	0
Community Health Care Centres	0	**Licensed aged care places – low care**	0
Bush Nursing Centres	0	**Supported residential service beds**	0
Allied Health services	0	**Kindergartens/preschools/childcare**	0
Alternative/complementary health services	0	**Primary schools**	0
Child and family services	0	**Secondary schools**	0
Dental services	0	**P-12 schools**	1
Disability support services	1	**Other schools**	0
General practices	0	**Centrelink Offices**	0
Homelessness/Housing services	0	**Medicare Offices**	0
Mental Health services	0	**Medicare Access Points**	0

Social, educational and economic characteristics (number, %)

Number of households	197	–	**IRSD score (min / max / avg)**	(1016)	(1052)	(1030)
Average persons per household	2.8	–	**Primary school students**	48	–
Occupied private dwellings	193	93.2%	**Secondary school students**	28	–
Population in non-private dwellings	<5	–	**TAFE students**	20	–
Public housing dwellings	<5	n/a%	**University students**	19	–
Dwellings with no motor vehicle	11	5.3%	**Degree or higher**	58	32.6%
Dwellings with no internet connection	32	15.5%	**Did not complete year 12**	202	51.3%
Household income <$600/week	52	32.1%	**Unemployed persons**	11	3.9%
Individual income <$400/week	123	31.5%	**Undertakes volunteer work**	50	12.6%
Number of families	150	–	**Needs assistance with core activities**	17	3.2%
Female lone parent families	24	16.0%	**Aged 75+ living alone**	<5	n/a%
Male lone parent families	6	4.0%	**Unpaid carer to person with disability**	49	12.5%
Population near public transport	–	100.0%	**Unpaid carer of children**	139	34.7%

Top 3 industries of employment:			**Top 3 occupations:**		
1	Manufacturing	12.5%	**1**	Technicians and Trades Workers	20.7%
2	Retail Trade	12.5%	**2**	Clerical and Administrative Workers	15.9%
3	Construction	11.8%	**3**	Managers	11.8%

Diversity characteristics (number, %)

Aboriginal or Torres Strait Islander persons		<5	**Aboriginal or Torres Strait Islander (% of pop)**		n/a%
Born overseas	99	19.6%	**Speaks LOTE at home**	110	21.4%
Born in non-English speaking country	73	14.4%	**Poor English proficiency**	23	4.5%

Main countries of birth other than Australia:				**Main languages spoken at home other than English:**			
1	Italy	44	4.3%	**1**	Italian	46	8.9%
2	England	26	2.6%	**2**	Greek	12	2.3%
3	New Zealand	24	2.4%	**3**	Hebrew	12	2.3%
4	Greece	22	2.2%	**4**	Russian	9	1.7%
5	Cambodia	16	1.6%	**5**	Vietnamese	5	1.0%

Hospital accessibility and utilisation

Public hospital separations, 2012-13		84
Nearest public hospital:	Monash Medical Centre (Clayton)	
Time/distance to nearest public hospital	9 minutes	6 km
Obstetric type hospital separations, 2012-13		<5
Nearest public hospital with maternity services	Monash Medical Centre (Clayton)	
Time/distance to nearest public hospital with maternity services	9 minutes	6 km
Presentations to Emergency Department, 2012-13		136
Nearest public hospital with Emergency Department	Monash Medical Centre (Clayton)	
Time/distance to nearest public hospital with Emergency Department	9 minutes	6 km
Presentations to ED due to injury, 2012-13; % all presentations	35	25.4%
Primary Care Type ED presentations, 2012-13; % all presentations	73	53.8%

Clayton South

Suburb in Southern Metropolitan

Geography

Map reference	Southern Metropolitan: Map 1	**Grid reference**	E5
Location	20km SE of Melbourne		
Pop density (persons/km^2)	1,576.7	**Area (km^2)**	7.9
Travel time to GPO	24 minutes	**ARIA+ (min / max / avg)**	(0.00) (0.00) (0.00)
Distance to GPO	25 km	**ABS remoteness area**	Major Cities of Australia
Local Government Area	Kingston (C)	**DHS Service Area**	Bayside Peninsula
Primary Care Partnership	Kingston - Bayside Primary Care Partnership		
Medicare Local	Bayside		

Land use (km^2, %)

Commercial	0.04	0.4%	**Rural**	0.00	0.0%
Industrial	2.67	33.6%	**Other**	2.34	29.4%
Residential	2.90	36.5%			

Population

2012	0-4	5-9	10-14	15-19	20-24	25-44	45-64	65-69	70-74	75-79	80-84	85+	Total
Persons	765	575	502	629	1,193	4,436	2,518	551	523	385	278	161	12,516
%	6.1	4.6	4.0	5.0	9.5	35.4	20.1	4.4	4.2	3.1	2.2	1.3	–
2007	0-4	5-9	10-14	15-19	20-24	25-44	45-64	65-69	70-74	75-79	80-84	85+	Total
Persons	595	560	627	678	1,049	3,450	2,387	521	408	332	204	113	10,924
%	5.4	5.1	5.7	6.2	9.6	31.6	21.9	4.8	3.7	3.0	1.9	1.0	–
% Diff	28.7	2.6	-19.9	-7.2	13.7	28.6	28.6	5.7	28.2	16.1	36.0	42.5	14.6

Health and human services located in community

Public Hospitals	0	**Pharmacies**	2
Private Hospitals	0	**Licensed aged care places – high care**	0
Community Health Care Centres	1	**Licensed aged care places – low care**	0
Bush Nursing Centres	0	**Supported residential service beds**	0
Allied Health services	1	**Kindergartens/preschools/childcare**	1
Alternative/complementary health services	0	**Primary schools**	2
Child and family services	1	**Secondary schools**	1
Dental services	1	**P-12 schools**	0
Disability support services	4	**Other schools**	0
General practices	2	**Centrelink Offices**	0
Homelessness/Housing services	0	**Medicare Offices**	0
Mental Health services	0	**Medicare Access Points**	0

Social, educational and economic characteristics (number, %)

Number of households	4,482	–	**IRSD score (min / max / avg)**	(840) (1008)	(946)
Average persons per household	2.6	–	**Primary school students**	657	–
Occupied private dwellings	4,155	93.9%	**Secondary school students**	554	–
Population in non-private dwellings	15	–	**TAFE students**	348	–
Public housing dwellings	248	5.6%	**University students**	734	–
Dwellings with no motor vehicle	396	8.9%	**Degree or higher**	2,072	50.0%
Dwellings with no internet connection	954	21.6%	**Did not complete year 12**	3,502	39.0%
Household income <$600/week	1,793	50.4%	**Unemployed persons**	458	8.2%
Individual income <$400/week	4,477	49.1%	**Undertakes volunteer work**	924	10.3%
Number of families	3,186	–	**Needs assistance with core activities**	577	5.3%
Female lone parent families	427	13.4%	**Aged 75+ living alone**	176	1.5%
Male lone parent families	89	2.8%	**Unpaid carer to person with disability**	962	10.8%
Population near public transport	–	100.0%	**Unpaid carer of children**	2,176	24.1%

Top 3 industries of employment:			**Top 3 occupations:**		
1	Manufacturing	18.3%	**1**	Professionals	18.0%
2	Retail Trade	11.6%	**2**	Technicians and Trades Workers	15.1%
3	Health Care and Social Assistance	11.1%	**3**	Labourers	11.1%

Diversity characteristics (number, %)

Aboriginal or Torres Strait Islander persons		20	**Aboriginal or Torres Strait Islander (% of pop)**		0.18%
Born overseas	7,076	64.7%	**Speaks LOTE at home**	7,648	70.0%
Born in non-English speaking country	6,607	60.4%	**Poor English proficiency**	1,690	15.5%

Main countries of birth other than Australia:				**Main languages spoken at home other than English:**			
1	India	3214	14.7%	**1**	Greek	1276	11.6%
2	China	1468	6.7%	**2**	Mandarin	766	7.0%
3	Greece	1392	6.3%	**3**	Punjabi	676	6.2%
4	Vietnam	1044	4.8%	**4**	Cantonese	545	5.0%
5	Cambodia	730	3.3%	**5**	Vietnamese	478	4.4%

Hospital accessibility and utilisation

Public hospital separations, 2012-13		4,150
Nearest public hospital:	Monash Medical Centre (Clayton)	
Time/distance to nearest public hospital	6 minutes	4 km
Obstetric type hospital separations, 2012-13		254
Nearest public hospital with maternity services	Monash Medical Centre (Clayton)	
Time/distance to nearest public hospital with maternity services	6 minutes	4 km
Presentations to Emergency Department, 2012-13		2,974
Nearest public hospital with Emergency Department	Monash Medical Centre (Clayton)	
Time/distance to nearest public hospital with Emergency Department	6 minutes	4 km
Presentations to ED due to injury, 2012-13; % all presentations	756	25.4%
Primary Care Type ED presentations, 2012-13; % all presentations	1599	53.8%

Clematis

Suburb in Southern Metropolitan

Geography

Map reference	Southern Metropolitan: Map 3	**Grid reference**	C1
Location	42km ESE of Melbourne		
Pop density (persons/km^2)	147.3	**Area (km^2)**	2.5
Travel time to GPO	43 minutes	**ARIA+ (min / max / avg)**	(0.00) (0.00) (0.00)
Distance to GPO	50 km	**ABS remoteness area**	Major Cities of Australia
Local Government Area	Cardinia (S)	**DHS Service Area**	Southern Melbourne
Primary Care Partnership	South East Healthy Communities Partnership		
Medicare Local	South Eastern Melbourne		

Land use (km^2, %)

Commercial	0.00	0.0%	**Rural**	1.43	57.1%
Industrial	0.00	0.0%	**Other**	0.87	34.7%
Residential	0.21	8.2%			

Population

2012	0-4	5-9	10-14	15-19	20-24	25-44	45-64	65-69	70-74	75-79	80-84	85+	Total
Persons	28	30	22	17	22	88	111	19	17	9	3	2	368
%	7.6	8.2	6.0	4.6	6.0	23.9	30.2	5.2	4.6	2.4	0.8	0.5	–
2007	0-4	5-9	10-14	15-19	20-24	25-44	45-64	65-69	70-74	75-79	80-84	85+	Total
Persons	n/a	n/a	n/a	n/a	n/a	n/a	n/a	n/a	n/a	n/a	n/a	n/a	n/a
%	n/a	n/a	n/a	n/a	n/a	n/a	n/a	n/a	n/a	n/a	n/a	n/a	–
% Diff	n/a	n/a	n/a	n/a	n/a	n/a	n/a	n/a	n/a	n/a	n/a	n/a	n/a

Health and human services located in community

Public Hospitals	0	**Pharmacies**	0
Private Hospitals	0	**Licensed aged care places – high care**	0
Community Health Care Centres	0	**Licensed aged care places – low care**	0
Bush Nursing Centres	0	**Supported residential service beds**	0
Allied Health services	0	**Kindergartens/preschools/childcare**	0
Alternative/complementary health services	0	**Primary schools**	0
Child and family services	0	**Secondary schools**	0
Dental services	0	**P-12 schools**	0
Disability support services	0	**Other schools**	0
General practices	0	**Centrelink Offices**	0
Homelessness/Housing services	0	**Medicare Offices**	0
Mental Health services	0	**Medicare Access Points**	0

Social, educational and economic characteristics (number, %)

Number of households	131	–	**IRSD score (min / max / avg)**	(1069)	(1069)	(1069)
Average persons per household	2.8	–	**Primary school students**	43	–
Occupied private dwellings	125	96.9%	**Secondary school students**	20	–
Population in non-private dwellings	<5	–	**TAFE students**	5	–
Public housing dwellings	<5	n/a%	**University students**	16	–
Dwellings with no motor vehicle	<5	n/a%	**Degree or higher**	54	37.0%
Dwellings with no internet connection	18	14.0%	**Did not complete year 12**	126	48.5%
Household income <$600/week	24	22.9%	**Unemployed persons**	8	4.1%
Individual income <$400/week	86	32.5%	**Undertakes volunteer work**	71	26.9%
Number of families	97	–	**Needs assistance with core activities**	10	2.8%
Female lone parent families	11	11.3%	**Aged 75+ living alone**	<5	n/a%
Male lone parent families	<5	n/a%	**Unpaid carer to person with disability**	23	8.6%
Population near public transport	–	19.4%	**Unpaid carer of children**	97	36.2%
Top 3 industries of employment:			**Top 3 occupations:**		
1 Construction		19.4%	**1** Clerical and Administrative Workers		18.7%
2 Retail Trade		12.6%	**2** Technicians and Trades Workers		18.1%
3 Health Care and Social Assistance		12.6%	**3** Professionals		12.6%

Diversity characteristics (number, %)

Aboriginal or Torres Strait Islander persons		<5	**Aboriginal or Torres Strait Islander (% of pop)**		n/a%
Born overseas	55	16.0%	**Speaks LOTE at home**	6	1.7%
Born in non-English speaking country	16	4.7%	**Poor English proficiency**	<5	n/a%
Main countries of birth other than Australia:			**Main languages spoken at home other than English:**		
1 England	42	6.1%	**1** Mandarin	<5	n/a%
2 New Zealand	16	2.3%	**2** n/a	n/a	n/a%
3 South Africa	16	2.3%	**3** n/a	n/a	n/a%
4 United States of America	16	2.3%	**4** n/a	n/a	n/a%
5 Italy	8	1.2%	**5** n/a	n/a	n/a%

Hospital accessibility and utilisation

Public hospital separations, 2012-13	70	
Nearest public hospital:	Casey Hospital	
Time/distance to nearest public hospital	17 minutes	18 km
Obstetric type hospital separations, 2012-13	<5	
Nearest public hospital with maternity services	Casey Hospital	
Time/distance to nearest public hospital with maternity services	17 minutes	18 km
Presentations to Emergency Department, 2012-13	99	
Nearest public hospital with Emergency Department	Casey Hospital	
Time/distance to nearest public hospital with Emergency Department	17 minutes	18 km
Presentations to ED due to injury, 2012-13; % all presentations	34	34.3%
Primary Care Type ED presentations, 2012-13; % all presentations	58	59.2%

Clyde

Town in Southern Metropolitan

Geography

Map reference	Southern Metropolitan: Map 4	**Grid reference**	E5
Location	49km SE of Melbourne		
Pop density (persons/km^2)	31.7	**Area (km^2)**	15.6
Travel time to GPO	43 minutes	**ARIA+ (min / max / avg)**	(0.05) (0.05) (0.05)
Distance to GPO	57 km	**ABS remoteness area**	Major Cities of Australia
Local Government Area	Casey (C)	**DHS Service Area**	Southern Melbourne
Primary Care Partnership	South East Healthy Communities Partnership		
Medicare Local	South Eastern Melbourne		

Land use (km^2, %)

Commercial	0.00	0.0%	**Rural**	1.43	9.1%
Industrial	0.00	0.0%	**Other**	14.12	90.3%
Residential	0.08	0.5%			

Population

2012	0-4	5-9	10-14	15-19	20-24	25-44	45-64	65-69	70-74	75-79	80-84	85+	Total
Persons	28	34	45	36	39	117	148	28	7	5	6	3	496
%	5.6	6.9	9.1	7.3	7.9	23.6	29.8	5.6	1.4	1.0	1.2	0.6	–
2007	0-4	5-9	10-14	15-19	20-24	25-44	45-64	65-69	70-74	75-79	80-84	85+	Total
Persons	n/a	n/a	n/a	n/a	n/a	n/a	n/a	n/a	n/a	n/a	n/a	n/a	n/a
%	n/a	n/a	n/a	n/a	n/a	n/a	n/a	n/a	n/a	n/a	n/a	n/a	–
% Diff	n/a	n/a	n/a	n/a	n/a	n/a	n/a	n/a	n/a	n/a	n/a	n/a	n/a

Health and human services located in community

Public Hospitals	0	**Pharmacies**	0
Private Hospitals	0	**Licensed aged care places – high care**	0
Community Health Care Centres	0	**Licensed aged care places – low care**	0
Bush Nursing Centres	0	**Supported residential service beds**	0
Allied Health services	0	**Kindergartens/preschools/childcare**	0
Alternative/complementary health services	0	**Primary schools**	1
Child and family services	0	**Secondary schools**	0
Dental services	0	**P-12 schools**	0
Disability support services	0	**Other schools**	0
General practices	0	**Centrelink Offices**	0
Homelessness/Housing services	0	**Medicare Offices**	0
Mental Health services	0	**Medicare Access Points**	0

Social, educational and economic characteristics (number, %)

Number of households	164	–	**IRSD score (min / max / avg)**	(1019)	(1025)	(1022)
Average persons per household	2.8	–	**Primary school students**	42	–
Occupied private dwellings	157	88.2%	**Secondary school students**	53	–
Population in non-private dwellings	<5	–	**TAFE students**	7	–
Public housing dwellings	<5	n/a%	**University students**	20	–
Dwellings with no motor vehicle	<5	n/a%	**Degree or higher**	31	22.3%
Dwellings with no internet connection	12	6.7%	**Did not complete year 12**	224	62.9%
Household income <$600/week	49	36.8%	**Unemployed persons**	5	2.0%
Individual income <$400/week	137	39.3%	**Undertakes volunteer work**	67	19.1%
Number of families	138	–	**Needs assistance with core activities**	13	2.9%
Female lone parent families	9	6.5%	**Aged 75+ living alone**	<5	n/a%
Male lone parent families	8	5.8%	**Unpaid carer to person with disability**	49	14.3%
Population near public transport	–	5.2%	**Unpaid carer of children**	97	27.3%

Top 3 industries of employment:			**Top 3 occupations:**		
1	Construction	14.6%	**1**	Technicians and Trades Workers	18.3%
2	Agriculture, Forestry and Fishing	13.8%	**2**	Managers	13.9%
3	Manufacturing	12.2%	**3**	Clerical and Administrative Workers	12.2%

Diversity characteristics (number, %)

Aboriginal or Torres Strait Islander persons	<5	**Aboriginal or Torres Strait Islander (% of pop)**	n/a%
Born overseas	61	14.0%	**Speaks LOTE at home**	53	11.9%
Born in non-English speaking country	44	10.1%	**Poor English proficiency**	14	3.1%

Main countries of birth other than Australia:				**Main languages spoken at home other than English:**			
1	England	36	4.1%	**1**	Khmer	15	3.3%
2	Italy	14	1.6%	**2**	Greek	11	2.5%
3	Hungary	12	1.4%	**3**	Persian (excluding Dari)	10	2.2%
4	Cambodia	10	1.1%	**4**	Hungarian	5	1.1%
5	China	10	1.1%	**5**	Albanian	5	1.1%

Hospital accessibility and utilisation

Public hospital separations, 2012-13	92	
Nearest public hospital:	Cranbourne Integrated Care Centre	
Time/distance to nearest public hospital	7 minutes	7 km
Obstetric type hospital separations, 2012-13	15	
Nearest public hospital with maternity services	Casey Hospital	
Time/distance to nearest public hospital with maternity services	12 minutes	13 km
Presentations to Emergency Department, 2012-13	62	
Nearest public hospital with Emergency Department	Casey Hospital	
Time/distance to nearest public hospital with Emergency Department	12 minutes	13 km
Presentations to ED due to injury, 2012-13; % all presentations	19	30.8%
Primary Care Type ED presentations, 2012-13; % all presentations	30	48.5%

Cockatoo

Suburb in Southern Metropolitan

Geography

Map reference	Southern Metropolitan: Map 3	**Grid reference**	D1
Location	49km ESE of Melbourne		
Pop density (persons/km^2)	612.4	**Area (km^2)**	6.4
Travel time to GPO	56 minutes	**ARIA+ (min / max / avg)**	(0.00) (0.00) (0.00)
Distance to GPO	66 km	**ABS remoteness area**	Major Cities of Australia
Local Government Area	Cardinia (S)	**DHS Service Area**	Southern Melbourne
Primary Care Partnership	South East Healthy Communities Partnership		
Medicare Local	South Eastern Melbourne		

Land use (km^2, %)

Commercial	0.03	0.4%	**Rural**	1.34	21.0%
Industrial	0.00	0.0%	**Other**	0.88	13.8%
Residential	4.11	64.7%			

Population

2012	0-4	5-9	10-14	15-19	20-24	25-44	45-64	65-69	70-74	75-79	80-84	85+	Total
Persons	261	267	312	324	229	1,138	1,112	130	64	17	17	20	3,891
%	6.7	6.9	8.0	8.3	5.9	29.2	28.6	3.3	1.6	0.4	0.4	0.5	–
2007	0-4	5-9	10-14	15-19	20-24	25-44	45-64	65-69	70-74	75-79	80-84	85+	Total
Persons	279	315	375	323	213	1,107	865	53	39	25	12	13	3,618
%	7.7	8.7	10.4	8.9	5.9	30.6	23.9	1.5	1.1	0.7	0.3	0.4	–
% Diff	-6.4	-15.3	-16.8	0.4	7.6	2.8	2.8	144.1	66.2	-30.8	37.3	53.7	7.5

Health and human services located in community

Public Hospitals	0	**Pharmacies**	1
Private Hospitals	0	**Licensed aged care places – high care**	0
Community Health Care Centres	1	**Licensed aged care places – low care**	0
Bush Nursing Centres	0	**Supported residential service beds**	0
Allied Health services	2	**Kindergartens/preschools/childcare**	1
Alternative/complementary health services	0	**Primary schools**	1
Child and family services	0	**Secondary schools**	0
Dental services	0	**P-12 schools**	0
Disability support services	0	**Other schools**	0
General practices	0	**Centrelink Offices**	0
Homelessness/Housing services	0	**Medicare Offices**	0
Mental Health services	0	**Medicare Access Points**	0

Social, educational and economic characteristics (number, %)

Number of households	1,337	–	**IRSD score (min / max / avg)**	(972)	(1053) (1019)
Average persons per household	2.8	–	**Primary school students**	369	–
Occupied private dwellings	1,302	91.9%	**Secondary school students**	329	–
Population in non-private dwellings	<5	–	**TAFE students**	113	–
Public housing dwellings	33	2.3%	**University students**	87	–
Dwellings with no motor vehicle	16	1.1%	**Degree or higher**	299	23.3%
Dwellings with no internet connection	149	10.5%	**Did not complete year 12**	1,543	57.7%
Household income <$600/week	396	35.4%	**Unemployed persons**	96	4.8%
Individual income <$400/week	987	37.1%	**Undertakes volunteer work**	555	20.8%
Number of families	1,014	–	**Needs assistance with core activities**	126	3.5%
Female lone parent families	152	15.0%	**Aged 75+ living alone**	9	0.2%
Male lone parent families	22	2.2%	**Unpaid carer to person with disability**	309	11.6%
Population near public transport	–	16.2%	**Unpaid carer of children**	957	35.8%

Top 3 industries of employment:			**Top 3 occupations:**		
1	Manufacturing	16.4%	**1**	Technicians and Trades Workers	22.7%
2	Construction	16.1%	**2**	Professionals	13.7%
3	Retail Trade	11.5%	**3**	Clerical and Administrative Workers	11.5%

Diversity characteristics (number, %)

Aboriginal or Torres Strait Islander persons		31	**Aboriginal or Torres Strait Islander (% of pop)**		0.87%
Born overseas	489	13.8%	**Speaks LOTE at home**	93	2.6%
Born in non-English speaking country	184	5.2%	**Poor English proficiency**	<5	n/a%

Main countries of birth other than Australia:				**Main languages spoken at home other than English:**			
1	England	430	6.1%	**1**	German	19	0.5%
2	Netherlands	110	1.6%	**2**	Dutch	9	0.3%
3	New Zealand	108	1.5%	**3**	Polish	9	0.3%
4	Scotland	46	0.7%	**4**	Czech	7	0.2%
5	Germany	32	0.5%	**5**	Afrikaans	6	0.2%

Hospital accessibility and utilisation

Public hospital separations, 2012-13	784	
Nearest public hospital:	Casey Hospital	
Time/distance to nearest public hospital	29 minutes	28 km
Obstetric type hospital separations, 2012-13	49	
Nearest public hospital with maternity services	Casey Hospital	
Time/distance to nearest public hospital with maternity services	29 minutes	28 km
Presentations to Emergency Department, 2012-13	1,042	
Nearest public hospital with Emergency Department	Casey Hospital	
Time/distance to nearest public hospital with Emergency Department	29 minutes	28 km
Presentations to ED due to injury, 2012-13; % all presentations	358	34.3%
Primary Care Type ED presentations, 2012-13; % all presentations	618	59.2%

Cockatoo

Catchment in Southern Metropolitan

Geography

Map reference	Southern Metropolitan: Map 3	**Grid reference**	D1
Location	53km ESE of Melbourne		
Pop density (persons/km^2)	27.9	**Area (km^2)**	136.5
Travel time to GPO	65 minutes	**ARIA+ (min / max / avg)**	(0.00) (0.70) (0.24)
Distance to GPO	72 km	**ABS remoteness area**	Inner Regional Australia
Local Government Area	Cardinia (S)	**DHS Service Area**	Southern Melbourne
Primary Care Partnership	South East Healthy Communities Partnership		
Medicare Local	South Eastern Melbourne		

Land use (km^2, %)

Commercial	0.05	0.0%	**Rural**	114.83	84.1%
Industrial	0.00	0.0%	**Other**	20.22	14.8%
Residential	1.38	1.0%			

Population

2012	0-4	5-9	10-14	15-19	20-24	25-44	45-64	65-69	70-74	75-79	80-84	85+	Total
Persons	234	260	314	289	215	895	1,147	175	144	66	37	31	3,807
%	6.1	6.8	8.2	7.6	5.6	23.5	30.1	4.6	3.8	1.7	1.0	0.8	–
2007	0-4	5-9	10-14	15-19	20-24	25-44	45-64	65-69	70-74	75-79	80-84	85+	Total
Persons	241	287	337	313	177	958	1,055	147	91	54	37	31	3,727
%	6.5	7.7	9.0	8.4	4.7	25.7	28.3	3.9	2.4	1.5	1.0	0.8	–
% Diff	-2.9	-9.5	-6.8	-7.6	21.6	-6.5	-6.5	19.0	57.8	21.3	1.3	1.5	2.2

Health and human services located in community

Public Hospitals	0	**Pharmacies**	0
Private Hospitals	0	**Licensed aged care places – high care**	0
Community Health Care Centres	0	**Licensed aged care places – low care**	0
Bush Nursing Centres	0	**Supported residential service beds**	0
Allied Health services	0	**Kindergartens/preschools/childcare**	1
Alternative/complementary health services	0	**Primary schools**	2
Child and family services	0	**Secondary schools**	0
Dental services	0	**P-12 schools**	0
Disability support services	0	**Other schools**	0
General practices	0	**Centrelink Offices**	0
Homelessness/Housing services	0	**Medicare Offices**	0
Mental Health services	0	**Medicare Access Points**	0

Social, educational and economic characteristics (number, %)

Number of households	1,247	–	**IRSD score (min / max / avg)**	(1010)	(1108)	(1055)
Average persons per household	2.9	–	**Primary school students**	321	–
Occupied private dwellings	1,227	91.9%	**Secondary school students**	295	–
Population in non-private dwellings	<5	–	**TAFE students**	84	–
Public housing dwellings	<5	n/a%	**University students**	97	–
Dwellings with no motor vehicle	22	1.6%	**Degree or higher**	448	32.0%
Dwellings with no internet connection	157	11.8%	**Did not complete year 12**	1,485	55.7%
Household income <$600/week	366	35.0%	**Unemployed persons**	87	4.5%
Individual income <$400/week	1,046	39.5%	**Undertakes volunteer work**	617	23.3%
Number of families	1,014	–	**Needs assistance with core activities**	118	3.4%
Female lone parent families	90	8.9%	**Aged 75+ living alone**	11	0.3%
Male lone parent families	26	2.6%	**Unpaid carer to person with disability**	323	12.1%
Population near public transport	–	13.8%	**Unpaid carer of children**	909	33.7%
Top 3 industries of employment:			**Top 3 occupations:**		
1 Construction		14.5%	**1** Technicians and Trades Workers		20.9%
2 Manufacturing		13.8%	**2** Professionals		17.9%
3 Health Care and Social Assistance		10.1%	**3** Managers		10.1%

Diversity characteristics (number, %)

Aboriginal or Torres Strait Islander persons		32	**Aboriginal or Torres Strait Islander (% of pop)**		0.93%
Born overseas	535	15.6%	**Speaks LOTE at home**	199	5.8%
Born in non-English speaking country	229	6.7%	**Poor English proficiency**	13	0.4%
Main countries of birth other than Australia:			**Main languages spoken at home other than English:**		
1 England	444	6.5%	**1** Italian	77	2.2%
2 Italy	108	1.6%	**2** German	33	1.0%
3 New Zealand	92	1.3%	**3** French	23	0.7%
4 Netherlands	68	1.0%	**4** Dutch	13	0.4%
5 Germany	64	0.9%	**5** Afrikaans	8	0.2%

Hospital accessibility and utilisation

Public hospital separations, 2012-13	766	
Nearest public hospital:	Casey Hospital	
Time/distance to nearest public hospital	37 minutes	33 km
Obstetric type hospital separations, 2012-13	59	
Nearest public hospital with maternity services	Casey Hospital	
Time/distance to nearest public hospital with maternity services	37 minutes	33 km
Presentations to Emergency Department, 2012-13	1,016	
Nearest public hospital with Emergency Department	Casey Hospital	
Time/distance to nearest public hospital with Emergency Department	37 minutes	33 km
Presentations to ED due to injury, 2012-13; % all presentations	348	34.2%
Primary Care Type ED presentations, 2012-13; % all presentations	597	58.8%

Cranbourne

Suburb in Southern Metropolitan

Geography

Map reference	Southern Metropolitan: Map 4	**Grid reference**	D4
Location	43km SE of Melbourne		
Pop density (persons/km^2)	1,530.0	**Area (km^2)**	13.0
Travel time to GPO	40 minutes	**ARIA+ (min / max / avg)**	(0.00) (0.00) (0.00)
Distance to GPO	50 km	**ABS remoteness area**	Major Cities of Australia
Local Government Area	Casey (C)	**DHS Service Area**	Southern Melbourne
Primary Care Partnership	South East Healthy Communities Partnership		
Medicare Local	South Eastern Melbourne		

Land use (km^2, %)

Commercial	0.57	4.4%	**Rural**	0.88	6.7%
Industrial	0.25	1.9%	**Other**	3.52	27.0%
Residential	7.82	60.0%			

Population

2012	0-4	5-9	10-14	15-19	20-24	25-44	45-64	65-69	70-74	75-79	80-84	85+	Total
Persons	1,589	1,325	1,304	1,402	1,598	6,123	4,638	648	464	357	280	204	19,932
%	8.0	6.6	6.5	7.0	8.0	30.7	23.3	3.3	2.3	1.8	1.4	1.0	–
2007	0-4	5-9	10-14	15-19	20-24	25-44	45-64	65-69	70-74	75-79	80-84	85+	Total
Persons	1,099	1,132	1,229	1,207	1,294	4,590	3,851	440	391	354	237	132	15,955
%	6.9	7.1	7.7	7.6	8.1	28.8	24.1	2.8	2.4	2.2	1.5	0.8	–
% Diff	44.6	17.0	6.1	16.2	23.5	33.4	33.4	47.4	18.8	0.8	18.1	54.5	24.9

Health and human services located in community

Public Hospitals	1	**Pharmacies**	4
Private Hospitals	0	**Licensed aged care places – high care**	50
Community Health Care Centres	1	**Licensed aged care places – low care**	10
Bush Nursing Centres	0	**Supported residential service beds**	39
Allied Health services	17	**Kindergartens/preschools/childcare**	10
Alternative/complementary health services	11	**Primary schools**	6
Child and family services	0	**Secondary schools**	1
Dental services	11	**P-12 schools**	0
Disability support services	6	**Other schools**	0
General practices	11	**Centrelink Offices**	1
Homelessness/Housing services	0	**Medicare Offices**	1
Mental Health services	5	**Medicare Access Points**	0

Social, educational and economic characteristics (number, %)

Number of households	7,103	–	**IRSD score (min / max / avg)**	(815) (1094)	(946)
Average persons per household	2.6	–	**Primary school students**	1,502	–
Occupied private dwellings	6,781	95.4%	**Secondary school students**	1,233	–
Population in non-private dwellings	70	–	**TAFE students**	551	–
Public housing dwellings	719	10.1%	**University students**	301	–
Dwellings with no motor vehicle	416	5.9%	**Degree or higher**	1,120	21.7%
Dwellings with no internet connection	1,438	20.2%	**Did not complete year 12**	8,309	62.6%
Household income <$600/week	2,584	44.5%	**Unemployed persons**	638	7.0%
Individual income <$400/week	5,447	40.9%	**Undertakes volunteer work**	1,511	11.3%
Number of families	5,005	–	**Needs assistance with core activities**	876	5.0%
Female lone parent families	950	19.0%	**Aged 75+ living alone**	260	1.4%
Male lone parent families	213	4.3%	**Unpaid carer to person with disability**	1,552	11.7%
Population near public transport	–	66.6%	**Unpaid carer of children**	4,179	31.2%

Top 3 industries of employment:			**Top 3 occupations:**		
1	Manufacturing	19.7%	**1**	Technicians and Trades Workers	18.3%
2	Retail Trade	13.6%	**2**	Clerical and Administrative Workers	15.8%
3	Construction	10.2%	**3**	Labourers	10.2%

Diversity characteristics (number, %)

Aboriginal or Torres Strait Islander persons		189	**Aboriginal or Torres Strait Islander (% of pop)**		1.07%
Born overseas	4,976	28.3%	**Speaks LOTE at home**	3,382	19.1%
Born in non-English speaking country	3,241	18.4%	**Poor English proficiency**	575	3.3%

Main countries of birth other than Australia:				**Main languages spoken at home other than English:**			
1	England	1474	4.2%	**1**	Samoan	224	1.3%
2	New Zealand	1172	3.3%	**2**	Hindi	197	1.1%
3	India	1084	3.1%	**3**	Dari	166	0.9%
4	Philippines	500	1.4%	**4**	Italian	164	0.9%
5	Sri Lanka	464	1.3%	**5**	Spanish	159	0.9%

Hospital accessibility and utilisation

Public hospital separations, 2012-13		5,721
Nearest public hospital:	Cranbourne Integrated Care Centre	
Time/distance to nearest public hospital	2 minutes	1 km
Obstetric type hospital separations, 2012-13		488
Nearest public hospital with maternity services	Casey Hospital	
Time/distance to nearest public hospital with maternity services	15 minutes	15 km
Presentations to Emergency Department, 2012-13		5,399
Nearest public hospital with Emergency Department	Casey Hospital	
Time/distance to nearest public hospital with Emergency Department	15 minutes	15 km
Presentations to ED due to injury, 2012-13; % all presentations	1,334	24.7%
Primary Care Type ED presentations, 2012-13; % all presentations	2868	53.1%

Cranbourne

Catchment in Southern Metropolitan

Geography

Map reference	Southern Metropolitan: Map 3	**Grid reference**	B4
Location	50km SE of Melbourne		
Pop density (persons/km^2)	128.7	**Area (km^2)**	118.3
Travel time to GPO	46 minutes	**ARIA+ (min / max / avg)**	(0.00) (0.34) (0.12)
Distance to GPO	58 km	**ABS remoteness area**	Major Cities of Australia
Local Government Area	Casey (C)	**DHS Service Area**	Southern Melbourne
Primary Care Partnership	South East Healthy Communities Partnership		
Medicare Local	South Eastern Melbourne		

Land use (km^2, %)

Commercial	0.07	0.1%	**Rural**	63.51	53.7%
Industrial	0.00	0.0%	**Other**	48.05	40.6%
Residential	6.62	5.6%			

Population

2012	0-4	5-9	10-14	15-19	20-24	25-44	45-64	65-69	70-74	75-79	80-84	85+	Total
Persons	1,243	1,018	994	914	930	4,663	3,416	581	430	404	331	295	15,219
%	8.2	6.7	6.5	6.0	6.1	30.6	22.4	3.8	2.8	2.7	2.2	1.9	–
2007	0-4	5-9	10-14	15-19	20-24	25-44	45-64	65-69	70-74	75-79	80-84	85+	Total
Persons	666	656	716	713	600	2,684	2,433	329	298	280	250	222	9,848
%	6.8	6.7	7.3	7.2	6.1	27.3	24.7	3.3	3.0	2.8	2.5	2.3	–
% Diff	86.7	55.1	38.8	28.1	55.0	73.7	73.7	76.5	44.3	44.1	32.4	33.1	54.5

Health and human services located in community

Public Hospitals	0	**Pharmacies**	0
Private Hospitals	0	**Licensed aged care places – high care**	0
Community Health Care Centres	0	**Licensed aged care places – low care**	0
Bush Nursing Centres	0	**Supported residential service beds**	0
Allied Health services	0	**Kindergartens/preschools/childcare**	1
Alternative/complementary health services	0	**Primary schools**	3
Child and family services	0	**Secondary schools**	1
Dental services	0	**P-12 schools**	2
Disability support services	1	**Other schools**	1
General practices	1	**Centrelink Offices**	0
Homelessness/Housing services	0	**Medicare Offices**	0
Mental Health services	0	**Medicare Access Points**	0

Social, educational and economic characteristics (number, %)

Number of households	4,987	–	**IRSD score (min / max / avg)**	(887)	(1112) (1031)
Average persons per household	2.7	–	**Primary school students**	1,189	–
Occupied private dwellings	4,726	93.0%	**Secondary school students**	878	–
Population in non-private dwellings	249	–	**TAFE students**	329	–
Public housing dwellings	15	0.3%	**University students**	250	–
Dwellings with no motor vehicle	134	2.6%	**Degree or higher**	1,037	23.3%
Dwellings with no internet connection	714	14.0%	**Did not complete year 12**	5,790	58.3%
Household income <$600/week	1,411	34.5%	**Unemployed persons**	237	3.4%
Individual income <$400/week	3,620	36.4%	**Undertakes volunteer work**	1,429	14.4%
Number of families	3,807	–	**Needs assistance with core activities**	655	5.0%
Female lone parent families	366	9.6%	**Aged 75+ living alone**	221	1.6%
Male lone parent families	107	2.8%	**Unpaid carer to person with disability**	1,134	11.5%
Population near public transport	–	39.3%	**Unpaid carer of children**	3,378	33.8%
Top 3 industries of employment:			**Top 3 occupations:**		
1 Manufacturing		15.2%	**1** Technicians and Trades Workers		19.8%
2 Construction		14.4%	**2** Clerical and Administrative Workers		16.2%
3 Retail Trade		11.0%	**3** Professionals		11.0%

Diversity characteristics (number, %)

Aboriginal or Torres Strait Islander persons		71	**Aboriginal or Torres Strait Islander (% of pop)**		0.54%
Born overseas	3,018	23.1%	**Speaks LOTE at home**	1,756	13.4%
Born in non-English speaking country	1,677	12.8%	**Poor English proficiency**	220	1.7%
Main countries of birth other than Australia:			**Main languages spoken at home other than English:**		
1 England	1474	5.6%	**1** Italian	155	1.2%
2 India	610	2.3%	**2** Sinhalese	136	1.0%
3 New Zealand	606	2.3%	**3** Greek	99	0.8%
4 Sri Lanka	306	1.2%	**4** Malayalam	78	0.6%
5 Scotland	258	1.0%	**5** Punjabi	74	0.6%

Hospital accessibility and utilisation

Public hospital separations, 2012-13	3,888	
Nearest public hospital:	Cranbourne Integrated Care Centre	
Time/distance to nearest public hospital	7 minutes	8 km
Obstetric type hospital separations, 2012-13	333	
Nearest public hospital with maternity services	Casey Hospital	
Time/distance to nearest public hospital with maternity services	14 minutes	15 km
Presentations to Emergency Department, 2012-13	3,229	
Nearest public hospital with Emergency Department	Casey Hospital	
Time/distance to nearest public hospital with Emergency Department	14 minutes	15 km
Presentations to ED due to injury, 2012-13; % all presentations	844	26.1%
Primary Care Type ED presentations, 2012-13; % all presentations	1680	52.0%

Cranbourne East

Suburb in Southern Metropolitan

Geography

Map reference	Southern Metropolitan: Map 4	**Grid reference**	E4
Location	46km SE of Melbourne		
Pop density (persons/km^2)	223.3	**Area (km^2)**	42.9
Travel time to GPO	41 minutes	**ARIA+ (min / max / avg)**	(0.00) (0.00) (0.00)
Distance to GPO	53 km	**ABS remoteness area**	Major Cities of Australia
Local Government Area	Casey (C)	**DHS Service Area**	Southern Melbourne
Primary Care Partnership	South East Healthy Communities Partnership		
Medicare Local	South Eastern Melbourne		

Land use (km^2, %)

Commercial	0.07	0.2%	**Rural**	4.72	11.0%
Industrial	0.00	0.0%	**Other**	33.68	78.5%
Residential	4.42	10.3%			

Population

2012	0-4	5-9	10-14	15-19	20-24	25-44	45-64	65-69	70-74	75-79	80-84	85+	Total
Persons	1,013	802	612	466	539	3,536	1,502	261	272	236	193	145	9,577
%	10.6	8.4	6.4	4.9	5.6	36.9	15.7	2.7	2.8	2.5	2.0	1.5	–
2007	0-4	5-9	10-14	15-19	20-24	25-44	45-64	65-69	70-74	75-79	80-84	85+	Total
Persons	477	380	325	264	375	1,694	888	100	144	153	123	87	5,011
%	9.5	7.6	6.5	5.3	7.5	33.8	17.7	2.0	2.9	3.1	2.5	1.7	–
% Diff	112.3	111.2	88.2	76.7	43.7	108.7	108.7	160.5	88.5	54.0	57.1	65.9	91.1

Health and human services located in community

Public Hospitals	0	**Pharmacies**	0
Private Hospitals	0	**Licensed aged care places – high care**	60
Community Health Care Centres	0	**Licensed aged care places – low care**	60
Bush Nursing Centres	0	**Supported residential service beds**	0
Allied Health services	0	**Kindergartens/preschools/childcare**	2
Alternative/complementary health services	0	**Primary schools**	1
Child and family services	0	**Secondary schools**	1
Dental services	0	**P-12 schools**	2
Disability support services	0	**Other schools**	1
General practices	0	**Centrelink Offices**	0
Homelessness/Housing services	0	**Medicare Offices**	0
Mental Health services	0	**Medicare Access Points**	0

Social, educational and economic characteristics (number, %)

Number of households	2,903	–	**IRSD score (min / max / avg)**	(905)	(1081) (1031)
Average persons per household	2.8	–	**Primary school students**	784	–
Occupied private dwellings	2,801	93.5%	**Secondary school students**	448	–
Population in non-private dwellings	112	–	**TAFE students**	213	–
Public housing dwellings	5	0.2%	**University students**	167	–
Dwellings with no motor vehicle	87	2.9%	**Degree or higher**	776	28.6%
Dwellings with no internet connection	385	12.9%	**Did not complete year 12**	2,857	50.4%
Household income <$600/week	862	35.3%	**Unemployed persons**	196	4.9%
Individual income <$400/week	2,035	35.4%	**Undertakes volunteer work**	721	12.6%
Number of families	2,245	–	**Needs assistance with core activities**	340	4.4%
Female lone parent families	232	10.3%	**Aged 75+ living alone**	126	1.5%
Male lone parent families	44	2.0%	**Unpaid carer to person with disability**	562	9.9%
Population near public transport	–	53.1%	**Unpaid carer of children**	2,196	38.3%
Top 3 industries of employment:			**Top 3 occupations:**		
1 Manufacturing		17.4%	**1** Technicians and Trades Workers		17.5%
2 Retail Trade		12.8%	**2** Clerical and Administrative Workers		15.9%
3 Health Care and Social Assistance		12.1%	**3** Professionals		12.1%

Diversity characteristics (number, %)

Aboriginal or Torres Strait Islander persons		45	**Aboriginal or Torres Strait Islander (% of pop)**		0.57%
Born overseas	2,467	31.5%	**Speaks LOTE at home**	1,758	22.5%
Born in non-English speaking country	1,635	20.9%	**Poor English proficiency**	222	2.8%
Main countries of birth other than Australia:			**Main languages spoken at home other than English:**		
1 India	820	5.2%	**1** Sinhalese	162	2.1%
2 England	720	4.6%	**2** Punjabi	113	1.4%
3 New Zealand	448	2.9%	**3** Malayalam	104	1.3%
4 Sri Lanka	374	2.4%	**4** Spanish	96	1.2%
5 Philippines	174	1.1%	**5** Hindi	80	1.0%

Hospital accessibility and utilisation

Public hospital separations, 2012-13	2,352	
Nearest public hospital:	Cranbourne Integrated Care Centre	
Time/distance to nearest public hospital	8 minutes	7 km
Obstetric type hospital separations, 2012-13	222	
Nearest public hospital with maternity services	Casey Hospital	
Time/distance to nearest public hospital with maternity services	10 minutes	9 km
Presentations to Emergency Department, 2012-13	2,382	
Nearest public hospital with Emergency Department	Casey Hospital	
Time/distance to nearest public hospital with Emergency Department	10 minutes	9 km
Presentations to ED due to injury, 2012-13; % all presentations	599	25.2%
Primary Care Type ED presentations, 2012-13; % all presentations	1257	52.8%

Cranbourne North

Suburb in Southern Metropolitan

Geography

Map reference	Southern Metropolitan: Map 4	**Grid reference**	D4
Location	42km SE of Melbourne		
Pop density (persons/km^2)	1,480.2	**Area (km^2)**	10.7
Travel time to GPO	39 minutes	**ARIA+ (min / max / avg)**	(0.00) (0.00) (0.00)
Distance to GPO	49 km	**ABS remoteness area**	Major Cities of Australia
Local Government Area	Casey (C)	**DHS Service Area**	Southern Melbourne
Primary Care Partnership	South East Healthy Communities Partnership		
Medicare Local	South Eastern Melbourne		

Land use (km^2, %)

Commercial	0.48	4.5%	**Rural**	0.52	4.9%
Industrial	0.00	0.0%	**Other**	3.07	28.7%
Residential	6.61	61.9%			

Population

2012	0-4	5-9	10-14	15-19	20-24	25-44	45-64	65-69	70-74	75-79	80-84	85+	Total
Persons	1,452	1,254	1,163	1,194	1,205	5,442	3,163	388	266	146	88	55	15,816
%	9.2	7.9	7.4	7.5	7.6	34.4	20.0	2.5	1.7	0.9	0.6	0.3	–
2007	0-4	5-9	10-14	15-19	20-24	25-44	45-64	65-69	70-74	75-79	80-84	85+	Total
Persons	800	849	855	852	644	3,224	2,086	235	156	126	58	33	9,916
%	8.1	8.6	8.6	8.6	6.5	32.5	21.0	2.4	1.6	1.3	0.6	0.3	–
% Diff	81.5	47.8	36.0	40.2	87.2	68.8	68.8	65.2	70.8	16.1	52.2	67.2	59.5

Health and human services located in community

Public Hospitals	0	**Pharmacies**	2
Private Hospitals	0	**Licensed aged care places – high care**	0
Community Health Care Centres	0	**Licensed aged care places – low care**	0
Bush Nursing Centres	0	**Supported residential service beds**	0
Allied Health services	6	**Kindergartens/preschools/childcare**	2
Alternative/complementary health services	1	**Primary schools**	2
Child and family services	0	**Secondary schools**	2
Dental services	2	**P-12 schools**	0
Disability support services	0	**Other schools**	0
General practices	2	**Centrelink Offices**	0
Homelessness/Housing services	0	**Medicare Offices**	0
Mental Health services	2	**Medicare Access Points**	0

Social, educational and economic characteristics (number, %)

Number of households	5,116	–	**IRSD score (min / max / avg)**	(901) (1072)	(1000)
Average persons per household	2.8	–	**Primary school students**	1,361	–
Occupied private dwellings	4,803	93.5%	**Secondary school students**	1,078	–
Population in non-private dwellings	<5	–	**TAFE students**	403	–
Public housing dwellings	337	6.6%	**University students**	324	–
Dwellings with no motor vehicle	141	2.7%	**Degree or higher**	1,236	27.6%
Dwellings with no internet connection	660	12.9%	**Did not complete year 12**	5,442	53.4%
Household income <$600/week	1,471	35.1%	**Unemployed persons**	466	6.1%
Individual income <$400/week	3,816	37.4%	**Undertakes volunteer work**	1,192	11.7%
Number of families	4,022	–	**Needs assistance with core activities**	463	3.3%
Female lone parent families	610	15.2%	**Aged 75+ living alone**	50	0.3%
Male lone parent families	120	3.0%	**Unpaid carer to person with disability**	1,054	10.4%
Population near public transport	–	63.4%	**Unpaid carer of children**	3,770	36.6%
Top 3 industries of employment:			**Top 3 occupations:**		
1 Manufacturing		18.3%	**1** Technicians and Trades Workers		17.9%
2 Retail Trade		13.1%	**2** Clerical and Administrative Workers		16.9%
3 Health Care and Social Assistance		10.0%	**3** Machinery Operators and Drivers		10.0%

Diversity characteristics (number, %)

Aboriginal or Torres Strait Islander persons		147	**Aboriginal or Torres Strait Islander (% of pop)**		1.05%
Born overseas	4,517	32.5%	**Speaks LOTE at home**	3,657	26.2%
Born in non-English speaking country	3,317	23.8%	**Poor English proficiency**	567	4.1%
Main countries of birth other than Australia:			**Main languages spoken at home other than English:**		
1 India	1242	4.5%	**1** Sinhalese	308	2.2%
2 England	1098	3.9%	**2** Spanish	217	1.6%
3 New Zealand	724	2.6%	**3** Dari	199	1.4%
4 Sri Lanka	704	2.5%	**4** Hindi	172	1.2%
5 Philippines	568	2.0%	**5** Punjabi	161	1.2%

Hospital accessibility and utilisation

Public hospital separations, 2012-13		4,459
Nearest public hospital:	Cranbourne Integrated Care Centre	
Time/distance to nearest public hospital	7 minutes	5 km
Obstetric type hospital separations, 2012-13		381
Nearest public hospital with maternity services	Casey Hospital	
Time/distance to nearest public hospital with maternity services	11 minutes	11 km
Presentations to Emergency Department, 2012-13		4,284
Nearest public hospital with Emergency Department	Casey Hospital	
Time/distance to nearest public hospital with Emergency Department	11 minutes	11 km
Presentations to ED due to injury, 2012-13; % all presentations	1,058	24.7%
Primary Care Type ED presentations, 2012-13; % all presentations	2275	53.1%

Cranbourne North

Catchment in Southern Metropolitan

Geography

Map reference	Southern Metropolitan: Map 4	**Grid reference**	D4
Location	43km SE of Melbourne		
Pop density (persons/km^2)	4,153.5	**Area (km^2)**	0.3
Travel time to GPO	40 minutes	**ARIA+ (min / max / avg)**	(0.00) (0.00) (0.00)
Distance to GPO	50 km	**ABS remoteness area**	Major Cities of Australia
Local Government Area	Casey (C)	**DHS Service Area**	Southern Melbourne
Primary Care Partnership	South East Healthy Communities Partnership		
Medicare Local	South Eastern Melbourne		

Land use (km^2, %)

Commercial	0.00	0.0%	**Rural**	0.00	0.0%
Industrial	0.00	0.0%	**Other**	0.00	1.3%
Residential	0.33	98.7%			

Population

2012	0-4	5-9	10-14	15-19	20-24	25-44	45-64	65-69	70-74	75-79	80-84	85+	Total
Persons	193	139	101	81	71	532	194	22	28	10	5	1	1,377
%	14.0	10.1	7.3	5.9	5.2	38.6	14.1	1.6	2.0	0.7	0.4	0.1	–
2007	0-4	5-9	10-14	15-19	20-24	25-44	45-64	65-69	70-74	75-79	80-84	85+	Total
Persons	n/a	n/a	n/a	n/a	n/a	n/a	n/a	n/a	n/a	n/a	n/a	n/a	n/a
%	n/a	n/a	n/a	n/a	n/a	n/a	n/a	n/a	n/a	n/a	n/a	n/a	–
% Diff	n/a	n/a	n/a	n/a	n/a	n/a	n/a	n/a	n/a	n/a	n/a	n/a	n/a

Health and human services located in community

Public Hospitals	0	**Pharmacies**	0
Private Hospitals	0	**Licensed aged care places – high care**	0
Community Health Care Centres	0	**Licensed aged care places – low care**	0
Bush Nursing Centres	0	**Supported residential service beds**	0
Allied Health services	0	**Kindergartens/preschools/childcare**	0
Alternative/complementary health services	0	**Primary schools**	0
Child and family services	0	**Secondary schools**	0
Dental services	0	**P-12 schools**	0
Disability support services	0	**Other schools**	0
General practices	0	**Centrelink Offices**	0
Homelessness/Housing services	0	**Medicare Offices**	0
Mental Health services	0	**Medicare Access Points**	0

Social, educational and economic characteristics (number, %)

Number of households	406	–	**IRSD score (min / max / avg)**	(905) (1005)	(969)
Average persons per household	3.0	–	**Primary school students**	140	–
Occupied private dwellings	396	96.1%	**Secondary school students**	74	–
Population in non-private dwellings	<5	–	**TAFE students**	36	–
Public housing dwellings	<5	n/a%	**University students**	12	–
Dwellings with no motor vehicle	10	2.4%	**Degree or higher**	73	23.9%
Dwellings with no internet connection	54	13.1%	**Did not complete year 12**	453	58.3%
Household income <$600/week	136	39.4%	**Unemployed persons**	28	5.3%
Individual income <$400/week	294	37.4%	**Undertakes volunteer work**	92	12.0%
Number of families	326	–	**Needs assistance with core activities**	48	4.2%
Female lone parent families	51	15.6%	**Aged 75+ living alone**	<5	n/a%
Male lone parent families	11	3.4%	**Unpaid carer to person with disability**	104	13.6%
Population near public transport	–	99.6%	**Unpaid carer of children**	337	43.0%

Top 3 industries of employment:			**Top 3 occupations:**		
1	Manufacturing	26.0%	**1**	Labourers	17.4%
2	Retail Trade	14.8%	**2**	Technicians and Trades Workers	16.2%
3	Health Care and Social Assistance	11.6%	**3**	Machinery Operators and Drivers	11.6%

Diversity characteristics (number, %)

Aboriginal or Torres Strait Islander persons		<5	**Aboriginal or Torres Strait Islander (% of pop)**		n/a%
Born overseas	352	30.7%	**Speaks LOTE at home**	325	28.2%
Born in non-English speaking country	274	23.9%	**Poor English proficiency**	62	5.4%

Main countries of birth other than Australia:				**Main languages spoken at home other than English:**			
1	India	106	4.6%	**1**	Spanish	31	2.7%
2	New Zealand	88	3.8%	**2**	Arabic	19	1.7%
3	Philippines	46	2.0%	**3**	Tagalog	19	1.7%
4	England	42	1.8%	**4**	Malayalam	18	1.6%
5	Samoa	36	1.6%	**5**	Samoan	15	1.3%

Hospital accessibility and utilisation

Public hospital separations, 2012-13		370
Nearest public hospital:	Cranbourne Integrated Care Centre	
Time/distance to nearest public hospital	5 minutes	3 km
Obstetric type hospital separations, 2012-13		32
Nearest public hospital with maternity services	Casey Hospital	
Time/distance to nearest public hospital with maternity services	12 minutes	11 km
Presentations to Emergency Department, 2012-13		373
Nearest public hospital with Emergency Department	Casey Hospital	
Time/distance to nearest public hospital with Emergency Department	12 minutes	11 km
Presentations to ED due to injury, 2012-13; % all presentations	92	24.7%
Primary Care Type ED presentations, 2012-13; % all presentations	198	53.1%

Cranbourne South

Suburb in Southern Metropolitan

Geography

Map reference	Southern Metropolitan: Map 4	**Grid reference**	C5
Location	43km SE of Melbourne		
Pop density (persons/km^2)	150.1	**Area (km^2)**	3.4
Travel time to GPO	41 minutes	**ARIA+ (min / max / avg)**	(0.00) (0.00) (0.00)
Distance to GPO	53 km	**ABS remoteness area**	Major Cities of Australia
Local Government Area	Casey (C)	**DHS Service Area**	Southern Melbourne
Primary Care Partnership	South East Healthy Communities Partnership		
Medicare Local	South Eastern Melbourne		

Land use (km^2, %)

Commercial	0.00	0.0%	**Rural**	3.34	97.3%
Industrial	0.00	0.0%	**Other**	0.09	2.7%
Residential	0.00	0.0%			

Population

2012	0-4	5-9	10-14	15-19	20-24	25-44	45-64	65-69	70-74	75-79	80-84	85+	Total
Persons	17	28	30	55	49	102	174	19	18	13	10	0	515
%	3.3	5.4	5.8	10.7	9.5	19.8	33.8	3.7	3.5	2.5	1.9	0.0	–
2007	0-4	5-9	10-14	15-19	20-24	25-44	45-64	65-69	70-74	75-79	80-84	85+	Total
Persons	15	25	39	28	24	97	138	19	12	10	7	4	417
%	3.5	6.0	9.4	6.6	5.8	23.2	33.0	4.5	2.8	2.5	1.6	0.9	–
% Diff	15.8	11.0	-23.9	98.9	102.7	5.4	5.4	1.4	52.9	24.7	45.2	-100.0	23.4

Health and human services located in community

Public Hospitals	0	**Pharmacies**	0
Private Hospitals	0	**Licensed aged care places – high care**	0
Community Health Care Centres	0	**Licensed aged care places – low care**	0
Bush Nursing Centres	0	**Supported residential service beds**	0
Allied Health services	0	**Kindergartens/preschools/childcare**	0
Alternative/complementary health services	0	**Primary schools**	0
Child and family services	0	**Secondary schools**	0
Dental services	0	**P-12 schools**	0
Disability support services	0	**Other schools**	0
General practices	0	**Centrelink Offices**	0
Homelessness/Housing services	0	**Medicare Offices**	0
Mental Health services	0	**Medicare Access Points**	0

Social, educational and economic characteristics (number, %)

Number of households	173	–	**IRSD score (min / max / avg)**	(1046)	(1046)	(1046)
Average persons per household	2.7	–	**Primary school students**	33	–
Occupied private dwellings	162	95.3%	**Secondary school students**	44	–
Population in non-private dwellings	<5	–	**TAFE students**	17	–
Public housing dwellings	<5	n/a%	**University students**	12	–
Dwellings with no motor vehicle	<5	n/a%	**Degree or higher**	27	18.8%
Dwellings with no internet connection	23	13.5%	**Did not complete year 12**	250	64.4%
Household income <$600/week	52	39.4%	**Unemployed persons**	16	6.0%
Individual income <$400/week	157	40.8%	**Undertakes volunteer work**	53	14.0%
Number of families	148	–	**Needs assistance with core activities**	18	3.8%
Female lone parent families	14	9.5%	**Aged 75+ living alone**	9	1.9%
Male lone parent families	8	5.4%	**Unpaid carer to person with disability**	46	11.8%
Population near public transport	–	11.0%	**Unpaid carer of children**	106	26.8%
Top 3 industries of employment:			**Top 3 occupations:**		
1 Construction		16.5%	**1** Technicians and Trades Workers		23.9%
2 Manufacturing		12.8%	**2** Sales Workers		15.6%
3 Retail Trade		12.0%	**3** Clerical and Administrative Workers		12.0%

Diversity characteristics (number, %)

Aboriginal or Torres Strait Islander persons		<5	**Aboriginal or Torres Strait Islander (% of pop)**		n/a%
Born overseas	70	15.1%	**Speaks LOTE at home**	30	6.3%
Born in non-English speaking country	38	8.2%	**Poor English proficiency**	<5	n/a%
Main countries of birth other than Australia:			**Main languages spoken at home other than English:**		
1 England	58	6.2%	**1** Greek	6	1.3%
2 Netherlands	18	1.9%	**2** Romanian	5	1.1%
3 Romania	14	1.5%	**3** Italian	<5	n/a%
4 Northern Ireland	12	1.3%	**4** Serbian	<5	n/a%
5 New Zealand	10	1.1%	**5** Croatian	<5	n/a%

Hospital accessibility and utilisation

Public hospital separations, 2012-13	145	
Nearest public hospital:	Cranbourne Integrated Care Centre	
Time/distance to nearest public hospital	7 minutes	6 km
Obstetric type hospital separations, 2012-13	12	
Nearest public hospital with maternity services	Frankston Hospital	
Time/distance to nearest public hospital with maternity services	13 minutes	12 km
Presentations to Emergency Department, 2012-13	64	
Nearest public hospital with Emergency Department	Frankston Hospital	
Time/distance to nearest public hospital with Emergency Department	13 minutes	12 km
Presentations to ED due to injury, 2012-13; % all presentations	20	30.8%
Primary Care Type ED presentations, 2012-13; % all presentations	31	48.5%

Cranbourne West

Suburb in Southern Metropolitan

Geography

Map reference	Southern Metropolitan: Map 4	**Grid reference**	C4
Location	41km SE of Melbourne		
Pop density (persons/km^2)	745.9	**Area (km^2)**	12.9
Travel time to GPO	38 minutes	**ARIA+ (min / max / avg)**	(0.00) (0.00) (0.00)
Distance to GPO	49 km	**ABS remoteness area**	Major Cities of Australia
Local Government Area	Casey (C)	**DHS Service Area**	Southern Melbourne
Primary Care Partnership	South East Healthy Communities Partnership		
Medicare Local	South Eastern Melbourne		

Land use (km^2, %)

Commercial	0.01	0.1%	**Rural**	1.06	8.2%
Industrial	0.00	0.0%	**Other**	9.47	73.4%
Residential	2.35	18.2%			

Population

2012	0-4	5-9	10-14	15-19	20-24	25-44	45-64	65-69	70-74	75-79	80-84	85+	Total
Persons	1,056	811	708	670	673	3,498	1,680	183	132	88	76	47	9,622
%	11.0	8.4	7.4	7.0	7.0	36.4	17.5	1.9	1.4	0.9	0.8	0.5	–
2007	0-4	5-9	10-14	15-19	20-24	25-44	45-64	65-69	70-74	75-79	80-84	85+	Total
Persons	840	763	654	556	656	2,961	1,299	137	79	78	54	60	8,137
%	10.3	9.4	8.0	6.8	8.1	36.4	16.0	1.7	1.0	1.0	0.7	0.7	–
% Diff	25.8	6.3	8.3	20.5	2.6	18.1	18.1	33.3	66.6	12.8	40.7	-21.8	18.3

Health and human services located in community

Public Hospitals	0	**Pharmacies**	0
Private Hospitals	0	**Licensed aged care places – high care**	0
Community Health Care Centres	0	**Licensed aged care places – low care**	0
Bush Nursing Centres	0	**Supported residential service beds**	0
Allied Health services	2	**Kindergartens/preschools/childcare**	2
Alternative/complementary health services	0	**Primary schools**	0
Child and family services	0	**Secondary schools**	1
Dental services	0	**P-12 schools**	0
Disability support services	1	**Other schools**	0
General practices	1	**Centrelink Offices**	0
Homelessness/Housing services	0	**Medicare Offices**	0
Mental Health services	1	**Medicare Access Points**	0

Social, educational and economic characteristics (number, %)

Number of households	3,061	–	**IRSD score (min / max / avg)**	(897)	(988) (953)
Average persons per household	2.9	–	**Primary school students**	909	–
Occupied private dwellings	2,868	95.9%	**Secondary school students**	611	–
Population in non-private dwellings	54	–	**TAFE students**	223	–
Public housing dwellings	131	4.4%	**University students**	158	–
Dwellings with no motor vehicle	89	3.0%	**Degree or higher**	487	21.0%
Dwellings with no internet connection	439	14.7%	**Did not complete year 12**	3,291	56.2%
Household income <$600/week	1,025	41.5%	**Unemployed persons**	307	7.1%
Individual income <$400/week	2,237	38.3%	**Undertakes volunteer work**	593	10.1%
Number of families	2,275	–	**Needs assistance with core activities**	341	4.1%
Female lone parent families	435	19.1%	**Aged 75+ living alone**	9	0.1%
Male lone parent families	79	3.5%	**Unpaid carer to person with disability**	586	10.0%
Population near public transport	–	96.8%	**Unpaid carer of children**	2,308	38.9%

Top 3 industries of employment:			**Top 3 occupations:**		
1	Manufacturing	23.1%	**1**	Technicians and Trades Workers	18.1%
2	Retail Trade	11.1%	**2**	Labourers	16.5%
3	Health Care and Social Assistance	11.1%	**3**	Machinery Operators and Drivers	11.1%

Diversity characteristics (number, %)

Aboriginal or Torres Strait Islander persons		89	**Aboriginal or Torres Strait Islander (% of pop)**		1.06%
Born overseas	2,700	32.3%	**Speaks LOTE at home**	2,204	26.3%
Born in non-English speaking country	1,913	22.9%	**Poor English proficiency**	319	3.8%

Main countries of birth other than Australia:				**Main languages spoken at home other than English:**		
1	New Zealand	868	5.2%	**1**	Samoan	219	2.6%
2	India	850	5.1%	**2**	Sinhalese	153	1.8%
3	England	466	2.8%	**3**	Tamil	142	1.7%
4	Sri Lanka	434	2.6%	**4**	Hindi	130	1.5%
5	Philippines	286	1.7%	**5**	Punjabi	128	1.5%

Hospital accessibility and utilisation

Public hospital separations, 2012-13		2,686
Nearest public hospital:	Cranbourne Integrated Care Centre	
Time/distance to nearest public hospital	5 minutes	4 km
Obstetric type hospital separations, 2012-13		229
Nearest public hospital with maternity services	Casey Hospital	
Time/distance to nearest public hospital with maternity services	16 minutes	16 km
Presentations to Emergency Department, 2012-13		2,606
Nearest public hospital with Emergency Department	Casey Hospital	
Time/distance to nearest public hospital with Emergency Department	16 minutes	16 km
Presentations to ED due to injury, 2012-13; % all presentations	644	24.7%
Primary Care Type ED presentations, 2012-13; % all presentations	1384	53.1%

Cranbourne West

Catchment in Southern Metropolitan

Geography

Map reference	Southern Metropolitan: Map 4	**Grid reference**	C3
Location	38km SE of Melbourne		
Pop density (persons/km^2)	1,676.6	**Area (km^2)**	3.3
Travel time to GPO	36 minutes	**ARIA+ (min / max / avg)**	(0.00) (0.00) (0.00)
Distance to GPO	45 km	**ABS remoteness area**	Major Cities of Australia
Local Government Area	Casey (C)	**DHS Service Area**	Southern Melbourne
Primary Care Partnership	South East Healthy Communities Partnership		
Medicare Local	South Eastern Melbourne		

Land use (km^2, %)

Commercial	0.00	0.0%	**Rural**	0.00	0.0%
Industrial	0.00	0.0%	**Other**	0.58	17.6%
Residential	2.71	82.4%			

Population

2012	0-4	5-9	10-14	15-19	20-24	25-44	45-64	65-69	70-74	75-79	80-84	85+	Total
Persons	686	435	258	252	327	2,589	847	49	45	8	9	10	5,515
%	12.4	7.9	4.7	4.6	5.9	46.9	15.4	0.9	0.8	0.1	0.2	0.2	–
2007	0-4	5-9	10-14	15-19	20-24	25-44	45-64	65-69	70-74	75-79	80-84	85+	Total
Persons	102	70	65	54	88	465	181	20	11	4	2	0	1,062
%	9.6	6.6	6.1	5.1	8.3	43.8	17.1	1.9	1.0	0.3	0.2	0.0	–
% Diff	571.0	519.7	296.7	366.5	269.8	457.1	457.1	144.7	319.6	126.5	409.6	n/a	419.3

Health and human services located in community

Public Hospitals	0	**Pharmacies**	1
Private Hospitals	0	**Licensed aged care places – high care**	0
Community Health Care Centres	0	**Licensed aged care places – low care**	0
Bush Nursing Centres	0	**Supported residential service beds**	0
Allied Health services	0	**Kindergartens/preschools/childcare**	1
Alternative/complementary health services	0	**Primary schools**	1
Child and family services	0	**Secondary schools**	0
Dental services	0	**P-12 schools**	0
Disability support services	0	**Other schools**	0
General practices	1	**Centrelink Offices**	0
Homelessness/Housing services	0	**Medicare Offices**	0
Mental Health services	0	**Medicare Access Points**	0

Social, educational and economic characteristics (number, %)

Number of households	1,730	–	**IRSD score (min / max / avg)**	(1082)	(1082)	(1082)
Average persons per household	2.8	–	**Primary school students**	392	–
Occupied private dwellings	1,607	92.7%	**Secondary school students**	242	–
Population in non-private dwellings	<5	–	**TAFE students**	139	–
Public housing dwellings	<5	n/a%	**University students**	164	–
Dwellings with no motor vehicle	17	1.0%	**Degree or higher**	919	45.7%
Dwellings with no internet connection	120	6.9%	**Did not complete year 12**	1,065	30.2%
Household income <$600/week	278	19.2%	**Unemployed persons**	127	4.5%
Individual income <$400/week	971	27.7%	**Undertakes volunteer work**	367	10.5%
Number of families	1,461	–	**Needs assistance with core activities**	77	1.6%
Female lone parent families	113	7.7%	**Aged 75+ living alone**	<5	n/a%
Male lone parent families	15	1.0%	**Unpaid carer to person with disability**	328	9.4%
Population near public transport	–	13.4%	**Unpaid carer of children**	1,394	39.8%
Top 3 industries of employment:			**Top 3 occupations:**		
1 Manufacturing		17.4%	**1** Professionals		21.9%
2 Health Care and Social Assistance		12.0%	**2** Clerical and Administrative Workers		18.2%
3 Retail Trade		11.1%	**3** Technicians and Trades Workers		11.1%

Diversity characteristics (number, %)

Aboriginal or Torres Strait Islander persons		8	**Aboriginal or Torres Strait Islander (% of pop)**		0.17%
Born overseas	2,206	46.5%	**Speaks LOTE at home**	2,009	42.4%
Born in non-English speaking country	1,824	38.5%	**Poor English proficiency**	227	4.8%
Main countries of birth other than Australia:			**Main languages spoken at home other than English:**		
1 India	726	7.6%	**1** Sinhalese	241	5.1%
2 Sri Lanka	632	6.6%	**2** Hindi	122	2.6%
3 Philippines	352	3.7%	**3** Tamil	104	2.2%
4 New Zealand	238	2.5%	**4** Punjabi	95	2.0%
5 England	226	2.4%	**5** Mandarin	90	1.9%

Hospital accessibility and utilisation

Public hospital separations, 2012-13		1,040
Nearest public hospital:	Cranbourne Integrated Care Centre	
Time/distance to nearest public hospital	9 minutes	7 km
Obstetric type hospital separations, 2012-13		153
Nearest public hospital with maternity services	Dandenong Hospital	
Time/distance to nearest public hospital with maternity services	14 minutes	15 km
Presentations to Emergency Department, 2012-13		1,494
Nearest public hospital with Emergency Department	Dandenong Hospital	
Time/distance to nearest public hospital with Emergency Department	14 minutes	15 km
Presentations to ED due to injury, 2012-13; % all presentations	369	24.7%
Primary Care Type ED presentations, 2012-13; % all presentations	793	53.1%

Crib Point

Suburb in Southern Metropolitan

Geography

Map reference	Southern Metropolitan: Map 5	**Grid reference**	E3
Location	63km SSE of Melbourne		
Pop density (persons/km^2)	451.4	**Area (km^2)**	6.5
Travel time to GPO	64 minutes	**ARIA+ (min / max / avg)**	(0.00) (0.00) (0.00)
Distance to GPO	78 km	**ABS remoteness area**	Major Cities of Australia
Local Government Area	Mornington Peninsula (S)	**DHS Service Area**	Bayside Peninsula
Primary Care Partnership	Frankston - Mornington Peninsula Primary Care Partnership		
Medicare Local	Frankston - Mornington Peninsula		

Land use (km^2, %)

Commercial	0.01	0.1%	**Rural**	0.00	0.0%
Industrial	0.13	2.0%	**Other**	4.59	70.4%
Residential	1.78	27.4%			

Population

2012	0-4	5-9	10-14	15-19	20-24	25-44	45-64	65-69	70-74	75-79	80-84	85+	Total
Persons	210	195	189	193	251	806	795	127	86	38	34	18	2,942
%	7.1	6.6	6.4	6.6	8.5	27.4	27.0	4.3	2.9	1.3	1.2	0.6	–
2007	0-4	5-9	10-14	15-19	20-24	25-44	45-64	65-69	70-74	75-79	80-84	85+	Total
Persons	211	209	192	243	207	812	758	104	53	37	34	8	2,867
%	7.3	7.3	6.7	8.5	7.2	28.3	26.4	3.6	1.8	1.3	1.2	0.3	–
% Diff	-0.3	-6.6	-1.4	-20.5	21.1	-0.8	-0.8	22.0	62.3	2.7	0.0	125.0	2.6

Health and human services located in community

Public Hospitals	0	**Pharmacies**	0
Private Hospitals	0	**Licensed aged care places – high care**	0
Community Health Care Centres	0	**Licensed aged care places – low care**	0
Bush Nursing Centres	0	**Supported residential service beds**	0
Allied Health services	0	**Kindergartens/preschools/childcare**	0
Alternative/complementary health services	0	**Primary schools**	2
Child and family services	0	**Secondary schools**	0
Dental services	1	**P-12 schools**	0
Disability support services	0	**Other schools**	0
General practices	1	**Centrelink Offices**	0
Homelessness/Housing services	0	**Medicare Offices**	0
Mental Health services	0	**Medicare Access Points**	0

Social, educational and economic characteristics (number, %)

Number of households	1,098	–	**IRSD score (min / max / avg)**	(942) (1029)	(979)
Average persons per household	2.6	–	**Primary school students**	236	–
Occupied private dwellings	1,079	88.2%	**Secondary school students**	185	–
Population in non-private dwellings	<5	–	**TAFE students**	77	–
Public housing dwellings	32	2.6%	**University students**	48	–
Dwellings with no motor vehicle	33	2.7%	**Degree or higher**	145	15.3%
Dwellings with no internet connection	202	16.5%	**Did not complete year 12**	1,309	63.7%
Household income <$600/week	392	43.1%	**Unemployed persons**	83	5.8%
Individual income <$400/week	790	39.2%	**Undertakes volunteer work**	311	15.4%
Number of families	778	–	**Needs assistance with core activities**	121	4.5%
Female lone parent families	124	15.9%	**Aged 75+ living alone**	21	0.7%
Male lone parent families	31	4.0%	**Unpaid carer to person with disability**	258	12.6%
Population near public transport	–	43.3%	**Unpaid carer of children**	693	33.6%

Top 3 industries of employment:			**Top 3 occupations:**		
1	Manufacturing	14.9%	**1**	Technicians and Trades Workers	23.7%
2	Construction	14.7%	**2**	Labourers	15.2%
3	Retail Trade	13.0%	**3**	Community and Personal Service Workers	13.0%

Diversity characteristics (number, %)

Aboriginal or Torres Strait Islander persons		37	**Aboriginal or Torres Strait Islander (% of pop)**		1.38%
Born overseas	345	13.1%	**Speaks LOTE at home**	43	1.6%
Born in non-English speaking country	88	3.3%	**Poor English proficiency**	<5	n/a%

Main countries of birth other than Australia:				**Main languages spoken at home other than English:**		
1	England	362	6.9%	**1**	Japanese	13	0.5%
2	New Zealand	80	1.5%	**2**	French	10	0.4%
3	Scotland	66	1.3%	**3**	Slovene	5	0.2%
4	Netherlands	54	1.0%	**4**	Mandarin	5	0.2%
5	Slovenia	16	0.3%	**5**	German	<5	n/a%

Hospital accessibility and utilisation

Public hospital separations, 2012-13	664	
Nearest public hospital:	Frankston Hospital	
Time/distance to nearest public hospital	28 minutes	26 km
Obstetric type hospital separations, 2012-13	51	
Nearest public hospital with maternity services	Frankston Hospital	
Time/distance to nearest public hospital with maternity services	28 minutes	26 km
Presentations to Emergency Department, 2012-13	667	
Nearest public hospital with Emergency Department	Frankston Hospital	
Time/distance to nearest public hospital with Emergency Department	28 minutes	26 km
Presentations to ED due to injury, 2012-13; % all presentations	198	29.6%
Primary Care Type ED presentations, 2012-13; % all presentations	260	39.0%

Dandenong

Suburb in Southern Metropolitan

Geography

Map reference	Southern Metropolitan: Map 4	**Grid reference**	C1
Location	29km SE of Melbourne		
Pop density (persons/km^2)	2,453.1	**Area (km^2)**	11.2
Travel time to GPO	26 minutes	**ARIA+ (min / max / avg)**	(0.00) (0.00) (0.00)
Distance to GPO	34 km	**ABS remoteness area**	Major Cities of Australia
Local Government Area	Greater Dandenong (C)	**DHS Service Area**	Southern Melbourne
Primary Care Partnership	South East Healthy Communities Partnership		
Medicare Local	South Eastern Melbourne		

Land use (km^2, %)

Commercial	0.46	4.1%	**Rural**	0.00	0.0%
Industrial	1.12	10.0%	**Other**	4.02	36.0%
Residential	5.56	49.9%			

Population

2012	0-4	5-9	10-14	15-19	20-24	25-44	45-64	65-69	70-74	75-79	80-84	85+	Total
Persons	2,249	1,483	1,459	1,605	2,284	9,702	5,148	850	781	707	576	534	27,378
%	8.2	5.4	5.3	5.9	8.3	35.4	18.8	3.1	2.9	2.6	2.1	2.0	–
2007	0-4	5-9	10-14	15-19	20-24	25-44	45-64	65-69	70-74	75-79	80-84	85+	Total
Persons	1,561	1,371	1,411	1,508	1,776	7,059	4,923	913	808	777	634	506	23,246
%	6.7	5.9	6.1	6.5	7.6	30.4	21.2	3.9	3.5	3.3	2.7	2.2	–
% Diff	44.1	8.2	3.4	6.4	28.6	37.4	37.4	-6.9	-3.3	-9.0	-9.1	5.6	17.8

Health and human services located in community

Public Hospitals	1	**Pharmacies**	10
Private Hospitals	4	**Licensed aged care places – high care**	125
Community Health Care Centres	2	**Licensed aged care places – low care**	157
Bush Nursing Centres	0	**Supported residential service beds**	165
Allied Health services	58	**Kindergartens/preschools/childcare**	4
Alternative/complementary health services	5	**Primary schools**	6
Child and family services	4	**Secondary schools**	2
Dental services	24	**P-12 schools**	0
Disability support services	24	**Other schools**	1
General practices	23	**Centrelink Offices**	1
Homelessness/Housing services	10	**Medicare Offices**	1
Mental Health services	33	**Medicare Access Points**	0

Social, educational and economic characteristics (number, %)

Number of households	9,310	–	**IRSD score (min / max / avg)**	(675) (989)	(848)
Average persons per household	2.7	–	**Primary school students**	1,416	–
Occupied private dwellings	8,836	91.2%	**Secondary school students**	1,377	–
Population in non-private dwellings	1,037	–	**TAFE students**	969	–
Public housing dwellings	1,007	10.4%	**University students**	738	–
Dwellings with no motor vehicle	1,459	15.1%	**Degree or higher**	2,617	37.9%
Dwellings with no internet connection	2,363	24.4%	**Did not complete year 12**	8,288	46.9%
Household income <$600/week	4,384	59.1%	**Unemployed persons**	1,093	11.1%
Individual income <$400/week	9,547	53.4%	**Undertakes volunteer work**	1,856	10.5%
Number of families	6,099	–	**Needs assistance with core activities**	1,754	7.7%
Female lone parent families	910	14.9%	**Aged 75+ living alone**	539	2.2%
Male lone parent families	173	2.8%	**Unpaid carer to person with disability**	2,043	11.7%
Population near public transport	–	94.7%	**Unpaid carer of children**	4,335	24.4%

Top 3 industries of employment:			**Top 3 occupations:**		
1	Manufacturing	25.2%	**1**	Labourers	19.5%
2	Health Care and Social Assistance	11.7%	**2**	Technicians and Trades Workers	18.6%
3	Retail Trade	10.7%	**3**	Machinery Operators and Drivers	10.7%

Diversity characteristics (number, %)

Aboriginal or Torres Strait Islander persons		87	**Aboriginal or Torres Strait Islander (% of pop)**		0.38%
Born overseas	15,398	67.0%	**Speaks LOTE at home**	16,232	70.6%
Born in non-English speaking country	14,336	62.3%	**Poor English proficiency**	4,049	17.6%

Main countries of birth other than Australia:				**Main languages spoken at home other than English:**			
1	India	5528	12.0%	**1**	Albanian	1599	6.9%
2	Afghanistan	3264	7.1%	**2**	Dari	1167	5.1%
3	Sri Lanka	3128	6.8%	**3**	Tamil	947	4.1%
4	China	1576	3.4%	**4**	Sinhalese	927	4.0%
5	FYR Macedonia	1468	3.2%	**5**	Punjabi	910	3.9%

Hospital accessibility and utilisation

Public hospital separations, 2012-13		9,618
Nearest public hospital:	Dandenong Hospital	
Time/distance to nearest public hospital	2 minutes	1 km
Obstetric type hospital separations, 2012-13		598
Nearest public hospital with maternity services	Dandenong Hospital	
Time/distance to nearest public hospital with maternity services	2 minutes	1 km
Presentations to Emergency Department, 2012-13		7,525
Nearest public hospital with Emergency Department	Dandenong Hospital	
Time/distance to nearest public hospital with Emergency Department	2 minutes	1 km
Presentations to ED due to injury, 2012-13; % all presentations	1,623	21.6%
Primary Care Type ED presentations, 2012-13; % all presentations	3866	51.4%

Dandenong

Catchment in Southern Metropolitan

Geography

Map reference	Southern Metropolitan: Map 4	**Grid reference**	C2
Location	32km SE of Melbourne		
Pop density (persons/km^2)	17.2	**Area (km^2)**	22.7
Travel time to GPO	31 minutes	**ARIA+ (min / max / avg)**	(0.00) (0.00) (0.00)
Distance to GPO	40 km	**ABS remoteness area**	Major Cities of Australia
Local Government Area	Greater Dandenong (C)	**DHS Service Area**	Southern Melbourne
Primary Care Partnership	South East Healthy Communities Partnership		
Medicare Local	South Eastern Melbourne		

Land use (km^2, %)

Commercial	3.79	16.7%	**Rural**	0.36	1.6%
Industrial	14.48	63.8%	**Other**	3.72	16.4%
Residential	0.35	1.5%			

Population

2012	0-4	5-9	10-14	15-19	20-24	25-44	45-64	65-69	70-74	75-79	80-84	85+	Total
Persons	35	30	25	27	24	140	86	14	2	4	4	0	391
%	9.0	7.7	6.4	6.9	6.1	35.8	22.0	3.6	0.5	1.0	1.0	0.0	–
2007	0-4	5-9	10-14	15-19	20-24	25-44	45-64	65-69	70-74	75-79	80-84	85+	Total
Persons	n/a	n/a	n/a	n/a	n/a	n/a	n/a	n/a	n/a	n/a	n/a	n/a	n/a
%	n/a	n/a	n/a	n/a	n/a	n/a	n/a	n/a	n/a	n/a	n/a	n/a	–
% Diff	n/a	n/a	n/a	n/a	n/a	n/a	n/a	n/a	n/a	n/a	n/a	n/a	n/a

Health and human services located in community

Public Hospitals	0	**Pharmacies**	0
Private Hospitals	0	**Licensed aged care places – high care**	0
Community Health Care Centres	0	**Licensed aged care places – low care**	0
Bush Nursing Centres	0	**Supported residential service beds**	0
Allied Health services	1	**Kindergartens/preschools/childcare**	0
Alternative/complementary health services	2	**Primary schools**	0
Child and family services	0	**Secondary schools**	0
Dental services	0	**P-12 schools**	0
Disability support services	0	**Other schools**	0
General practices	0	**Centrelink Offices**	0
Homelessness/Housing services	0	**Medicare Offices**	0
Mental Health services	0	**Medicare Access Points**	0

Social, educational and economic characteristics (number, %)

Number of households	152	–	**IRSD score (min / max / avg)**	(826)	(826)	(826)
Average persons per household	2.3	–	**Primary school students**	21	–
Occupied private dwellings	174	97.2%	**Secondary school students**	23	–
Population in non-private dwellings	<5	–	**TAFE students**	6	–
Public housing dwellings	<5	n/a%	**University students**	6	–
Dwellings with no motor vehicle	36	20.1%	**Degree or higher**	20	21.1%
Dwellings with no internet connection	59	33.0%	**Did not complete year 12**	125	52.1%
Household income <$600/week	64	52.9%	**Unemployed persons**	11	7.6%
Individual income <$400/week	108	45.4%	**Undertakes volunteer work**	29	12.3%
Number of families	69	–	**Needs assistance with core activities**	20	6.6%
Female lone parent families	11	15.9%	**Aged 75+ living alone**	<5	n/a%
Male lone parent families	<5	n/a%	**Unpaid carer to person with disability**	29	12.5%
Population near public transport	–	39.9%	**Unpaid carer of children**	69	29.4%

Top 3 industries of employment:			**Top 3 occupations:**		
1	Manufacturing	27.8%	**1**	Labourers	21.4%
2	Accommodation and Food Services	10.3%	**2**	Technicians and Trades Workers	20.6%
3	Transport, Postal and Warehousing	10.3%	**3**	Machinery Operators and Drivers	10.3%

Diversity characteristics (number, %)

Aboriginal or Torres Strait Islander persons	<5	**Aboriginal or Torres Strait Islander (% of pop)**	n/a%
Born overseas	169	53.7%	**Speaks LOTE at home**	156	49.5%
Born in non-English speaking country	147	46.7%	**Poor English proficiency**	34	10.8%

Main countries of birth other than Australia:				**Main languages spoken at home other than English:**			
1	Afghanistan	78	12.5%	**1**	Dari	39	12.3%
2	India	64	10.3%	**2**	Hindi	14	4.4%
3	Bosnia and Herzegovina	24	3.8%	**3**	Bosnian	13	4.1%
4	New Zealand	20	3.2%	**4**	Arabic	11	3.5%
5	England	18	2.9%	**5**	Punjabi	11	3.5%

Hospital accessibility and utilisation

Public hospital separations, 2012-13	138	
Nearest public hospital:	Dandenong Hospital	
Time/distance to nearest public hospital	7 minutes	6 km
Obstetric type hospital separations, 2012-13	9	
Nearest public hospital with maternity services	Dandenong Hospital	
Time/distance to nearest public hospital with maternity services	7 minutes	6 km
Presentations to Emergency Department, 2012-13	98	
Nearest public hospital with Emergency Department	Dandenong Hospital	
Time/distance to nearest public hospital with Emergency Department	7 minutes	6 km
Presentations to ED due to injury, 2012-13; % all presentations	21	21.8%
Primary Care Type ED presentations, 2012-13; % all presentations	50	50.8%

Dandenong North

Suburb in Southern Metropolitan

Geography

Map reference	Southern Metropolitan: Map 4	**Grid reference**	C1
Location	27km SE of Melbourne		
Pop density (persons/km^2)	2,411.3	**Area (km^2)**	9.5
Travel time to GPO	26 minutes	**ARIA+ (min / max / avg)**	(0.00) (0.00) (0.00)
Distance to GPO	33 km	**ABS remoteness area**	Major Cities of Australia
Local Government Area	Greater Dandenong (C)	**DHS Service Area**	Southern Melbourne
Primary Care Partnership	South East Healthy Communities Partnership		
Medicare Local	South Eastern Melbourne		

Land use (km^2, %)

Commercial	0.02	0.2%	**Rural**	0.00	0.0%
Industrial	0.00	0.0%	**Other**	3.24	34.0%
Residential	6.28	65.8%			

Population

2012	0-4	5-9	10-14	15-19	20-24	25-44	45-64	65-69	70-74	75-79	80-84	85+	Total
Persons	1,484	1,365	1,347	1,545	1,648	6,379	5,821	1,129	793	656	413	412	22,992
%	6.5	5.9	5.9	6.7	7.2	27.7	25.3	4.9	3.4	2.9	1.8	1.8	–
2007	0-4	5-9	10-14	15-19	20-24	25-44	45-64	65-69	70-74	75-79	80-84	85+	Total
Persons	1,415	1,292	1,507	1,771	1,772	6,201	6,022	877	762	553	420	310	22,903
%	6.2	5.6	6.6	7.7	7.7	27.1	26.3	3.8	3.3	2.4	1.8	1.4	–
% Diff	4.9	5.6	-10.6	-12.8	-7.0	2.9	2.9	28.7	4.0	18.6	-1.7	33.0	0.4

Health and human services located in community

Public Hospitals	0	**Pharmacies**	5
Private Hospitals	0	**Licensed aged care places – high care**	145
Community Health Care Centres	0	**Licensed aged care places – low care**	87
Bush Nursing Centres	0	**Supported residential service beds**	41
Allied Health services	9	**Kindergartens/preschools/childcare**	3
Alternative/complementary health services	3	**Primary schools**	4
Child and family services	0	**Secondary schools**	1
Dental services	3	**P-12 schools**	0
Disability support services	1	**Other schools**	0
General practices	8	**Centrelink Offices**	0
Homelessness/Housing services	1	**Medicare Offices**	0
Mental Health services	0	**Medicare Access Points**	0

Social, educational and economic characteristics (number, %)

Number of households	7,967	–	**IRSD score (min / max / avg)**	(753) (1055)	(940)
Average persons per household	2.7	–	**Primary school students**	1,524	–
Occupied private dwellings	7,608	93.9%	**Secondary school students**	1,430	–
Population in non-private dwellings	273	–	**TAFE students**	648	–
Public housing dwellings	1,071	13.2%	**University students**	708	–
Dwellings with no motor vehicle	528	6.5%	**Degree or higher**	2,191	33.8%
Dwellings with no internet connection	1,717	21.2%	**Did not complete year 12**	7,687	47.7%
Household income <$600/week	3,226	50.0%	**Unemployed persons**	708	7.3%
Individual income <$400/week	7,825	48.2%	**Undertakes volunteer work**	1,830	11.3%
Number of families	5,956	–	**Needs assistance with core activities**	1,495	7.2%
Female lone parent families	939	15.8%	**Aged 75+ living alone**	331	1.5%
Male lone parent families	201	3.4%	**Unpaid carer to person with disability**	2,037	12.6%
Population near public transport	–	98.2%	**Unpaid carer of children**	4,244	25.9%
Top 3 industries of employment:			**Top 3 occupations:**		
1 Manufacturing		21.0%	**1** Technicians and Trades Workers		17.9%
2 Health Care and Social Assistance		11.7%	**2** Clerical and Administrative Workers		15.3%
3 Retail Trade		11.5%	**3** Labourers		11.5%

Diversity characteristics (number, %)

Aboriginal or Torres Strait Islander persons		144	**Aboriginal or Torres Strait Islander (% of pop)**		0.70%
Born overseas	10,834	52.5%	**Speaks LOTE at home**	11,467	55.4%
Born in non-English speaking country	9,539	46.2%	**Poor English proficiency**	2,154	10.4%
Main countries of birth other than Australia:			**Main languages spoken at home other than English:**		
1 Sri Lanka	2158	5.2%	**1** Greek	973	4.7%
2 India	2004	4.8%	**2** Arabic	964	4.6%
3 Vietnam	1020	2.5%	**3** Serbian	893	4.3%
4 Bosnia and Herzegovina	952	2.3%	**4** Vietnamese	802	3.9%
5 Afghanistan	936	2.3%	**5** Italian	666	3.2%

Hospital accessibility and utilisation

Public hospital separations, 2012-13		8,419
Nearest public hospital:	Dandenong Hospital	
Time/distance to nearest public hospital	5 minutes	4 km
Obstetric type hospital separations, 2012-13		523
Nearest public hospital with maternity services	Dandenong Hospital	
Time/distance to nearest public hospital with maternity services	5 minutes	4 km
Presentations to Emergency Department, 2012-13		6,319
Nearest public hospital with Emergency Department	Dandenong Hospital	
Time/distance to nearest public hospital with Emergency Department	5 minutes	4 km
Presentations to ED due to injury, 2012-13; % all presentations	1,363	21.6%
Primary Care Type ED presentations, 2012-13; % all presentations	3247	51.4%

Dandenong South

Suburb in Southern Metropolitan

Geography

Map reference	Southern Metropolitan: Map 4	**Grid reference**	C2
Location	32km SE of Melbourne		
Pop density (persons/km^2)	17.2	**Area (km^2)**	22.7
Travel time to GPO	31 minutes	**ARIA+ (min / max / avg)**	(0.00) (0.00) (0.00)
Distance to GPO	40 km	**ABS remoteness area**	Major Cities of Australia
Local Government Area	Greater Dandenong (C)	**DHS Service Area**	Southern Melbourne
Primary Care Partnership	South East Healthy Communities Partnership		
Medicare Local	South Eastern Melbourne		

Land use (km^2, %)

Commercial	3.79	16.7%	**Rural**	0.36	1.6%
Industrial	14.48	63.8%	**Other**	3.72	16.4%
Residential	0.35	1.5%			

Population

2012	0-4	5-9	10-14	15-19	20-24	25-44	45-64	65-69	70-74	75-79	80-84	85+	Total
Persons	35	30	25	27	24	140	86	14	2	4	4	0	391
%	9.0	7.7	6.4	6.9	6.1	35.8	22.0	3.6	0.5	1.0	1.0	0.0	–
2007	0-4	5-9	10-14	15-19	20-24	25-44	45-64	65-69	70-74	75-79	80-84	85+	Total
Persons	n/a	n/a	n/a	n/a	n/a	n/a	n/a	n/a	n/a	n/a	n/a	n/a	n/a
%	n/a	n/a	n/a	n/a	n/a	n/a	n/a	n/a	n/a	n/a	n/a	n/a	–
% Diff	n/a	n/a	n/a	n/a	n/a	n/a	n/a	n/a	n/a	n/a	n/a	n/a	n/a

Health and human services located in community

Public Hospitals	0	**Pharmacies**	0
Private Hospitals	0	**Licensed aged care places – high care**	41
Community Health Care Centres	0	**Licensed aged care places – low care**	45
Bush Nursing Centres	0	**Supported residential service beds**	0
Allied Health services	1	**Kindergartens/preschools/childcare**	0
Alternative/complementary health services	2	**Primary schools**	0
Child and family services	0	**Secondary schools**	0
Dental services	0	**P-12 schools**	0
Disability support services	0	**Other schools**	0
General practices	0	**Centrelink Offices**	0
Homelessness/Housing services	0	**Medicare Offices**	0
Mental Health services	0	**Medicare Access Points**	0

Social, educational and economic characteristics (number, %)

Number of households	152	–	**IRSD score (min / max / avg)**	(826)	(826)	(826)
Average persons per household	2.3	–	**Primary school students**	21	–
Occupied private dwellings	174	97.2%	**Secondary school students**	23	–
Population in non-private dwellings	<5	–	**TAFE students**	6	–
Public housing dwellings	<5	n/a%	**University students**	6	–
Dwellings with no motor vehicle	36	20.1%	**Degree or higher**	20	21.1%
Dwellings with no internet connection	59	33.0%	**Did not complete year 12**	125	52.1%
Household income <$600/week	64	52.9%	**Unemployed persons**	11	7.6%
Individual income <$400/week	108	45.4%	**Undertakes volunteer work**	29	12.3%
Number of families	69	–	**Needs assistance with core activities**	20	6.6%
Female lone parent families	11	15.9%	**Aged 75+ living alone**	<5	n/a%
Male lone parent families	<5	n/a%	**Unpaid carer to person with disability**	29	12.5%
Population near public transport	–	39.9%	**Unpaid carer of children**	69	29.4%

Top 3 industries of employment:			**Top 3 occupations:**		
1	Manufacturing	27.8%	**1**	Labourers	21.4%
2	Accommodation and Food Services	10.3%	**2**	Technicians and Trades Workers	20.6%
3	Transport, Postal and Warehousing	10.3%	**3**	Machinery Operators and Drivers	10.3%

Diversity characteristics (number, %)

Aboriginal or Torres Strait Islander persons		<5	**Aboriginal or Torres Strait Islander (% of pop)**		n/a%
Born overseas	169	53.7%	**Speaks LOTE at home**	156	49.5%
Born in non-English speaking country	147	46.7%	**Poor English proficiency**	34	10.8%

Main countries of birth other than Australia:				**Main languages spoken at home other than English:**			
1	Afghanistan	78	12.5%	**1**	Dari	39	12.3%
2	India	64	10.3%	**2**	Hindi	14	4.4%
3	Bosnia and Herzegovina	24	3.8%	**3**	Bosnian	13	4.1%
4	New Zealand	20	3.2%	**4**	Arabic	11	3.5%
5	England	18	2.9%	**5**	Punjabi	11	3.5%

Hospital accessibility and utilisation

Public hospital separations, 2012-13	138	
Nearest public hospital:	Dandenong Hospital	
Time/distance to nearest public hospital	7 minutes	6 km
Obstetric type hospital separations, 2012-13	9	
Nearest public hospital with maternity services	Dandenong Hospital	
Time/distance to nearest public hospital with maternity services	7 minutes	6 km
Presentations to Emergency Department, 2012-13	98	
Nearest public hospital with Emergency Department	Dandenong Hospital	
Time/distance to nearest public hospital with Emergency Department	7 minutes	6 km
Presentations to ED due to injury, 2012-13; % all presentations	21	21.8%
Primary Care Type ED presentations, 2012-13; % all presentations	50	50.8%

Devon Meadows

Suburb in Southern Metropolitan

Geography

Map reference	Southern Metropolitan: Map 3	**Grid reference**	B4
Location	48km SE of Melbourne		
Pop density (persons/km^2)	204.3	**Area (km^2)**	4.5
Travel time to GPO	45 minutes	**ARIA+ (min / max / avg)**	(0.00) (0.00) (0.00)
Distance to GPO	56 km	**ABS remoteness area**	Major Cities of Australia
Local Government Area	Casey (C)	**DHS Service Area**	Southern Melbourne
Primary Care Partnership	South East Healthy Communities Partnership		
Medicare Local	South Eastern Melbourne		

Land use (km^2, %)

Commercial	0.00	0.0%	**Rural**	4.33	96.5%
Industrial	0.00	0.0%	**Other**	0.16	3.5%
Residential	0.00	0.0%			

Population

2012	0-4	5-9	10-14	15-19	20-24	25-44	45-64	65-69	70-74	75-79	80-84	85+	Total
Persons	38	44	76	75	62	195	287	75	26	4	21	13	916
%	4.1	4.8	8.3	8.2	6.8	21.3	31.3	8.2	2.8	0.4	2.3	1.4	–
2007	0-4	5-9	10-14	15-19	20-24	25-44	45-64	65-69	70-74	75-79	80-84	85+	Total
Persons	36	62	60	85	47	179	256	32	18	18	7	14	815
%	4.4	7.6	7.4	10.4	5.8	22.0	31.5	3.9	2.3	2.1	0.9	1.7	–
% Diff	5.9	-29.2	25.9	-11.6	31.2	8.7	8.7	138.1	41.5	-77.1	200.0	-7.1	12.4

Health and human services located in community

Public Hospitals	0	**Pharmacies**	0
Private Hospitals	0	**Licensed aged care places – high care**	0
Community Health Care Centres	0	**Licensed aged care places – low care**	0
Bush Nursing Centres	0	**Supported residential service beds**	0
Allied Health services	0	**Kindergartens/preschools/childcare**	0
Alternative/complementary health services	0	**Primary schools**	0
Child and family services	0	**Secondary schools**	0
Dental services	0	**P-12 schools**	0
Disability support services	0	**Other schools**	0
General practices	0	**Centrelink Offices**	0
Homelessness/Housing services	0	**Medicare Offices**	0
Mental Health services	0	**Medicare Access Points**	0

Social, educational and economic characteristics (number, %)

Number of households	304	–	**IRSD score (min / max / avg)**	(1001)	(1057)	(1034)
Average persons per household	2.8	–	**Primary school students**	69	–
Occupied private dwellings	282	92.5%	**Secondary school students**	78	–
Population in non-private dwellings	<5	–	**TAFE students**	20	–
Public housing dwellings	10	3.3%	**University students**	22	–
Dwellings with no motor vehicle	<5	n/a%	**Degree or higher**	38	14.3%
Dwellings with no internet connection	41	13.4%	**Did not complete year 12**	436	68.0%
Household income <$600/week	88	36.8%	**Unemployed persons**	7	1.6%
Individual income <$400/week	242	37.9%	**Undertakes volunteer work**	119	18.8%
Number of families	232	–	**Needs assistance with core activities**	28	3.5%
Female lone parent families	18	7.8%	**Aged 75+ living alone**	<5	n/a%
Male lone parent families	8	3.4%	**Unpaid carer to person with disability**	87	13.9%
Population near public transport	–	27.1%	**Unpaid carer of children**	190	29.8%

Top 3 industries of employment:			**Top 3 occupations:**		
1	Construction	17.8%	**1**	Technicians and Trades Workers	25.1%
2	Manufacturing	12.0%	**2**	Clerical and Administrative Workers	18.8%
3	Retail Trade	10.3%	**3**	Managers	10.3%

Diversity characteristics (number, %)

Aboriginal or Torres Strait Islander persons		<5	**Aboriginal or Torres Strait Islander (% of pop)**		n/a%
Born overseas	144	17.8%	**Speaks LOTE at home**	76	9.3%
Born in non-English speaking country	78	9.6%	**Poor English proficiency**	16	1.9%

Main countries of birth other than Australia:				**Main languages spoken at home other than English:**		
1	England	102	6.3%	**1**	Greek	17	2.1%
2	Netherlands	34	2.1%	**2**	Albanian	17	2.1%
3	FYR Macedonia	16	1.0%	**3**	Italian	7	0.9%
4	Germany	16	1.0%	**4**	German	6	0.7%
5	Scotland	16	1.0%	**5**	Thai	5	0.6%

Hospital accessibility and utilisation

Public hospital separations, 2012-13	260	
Nearest public hospital:	Cranbourne Integrated Care Centre	
Time/distance to nearest public hospital	6 minutes	6 km
Obstetric type hospital separations, 2012-13	22	
Nearest public hospital with maternity services	Casey Hospital	
Time/distance to nearest public hospital with maternity services	15 minutes	16 km
Presentations to Emergency Department, 2012-13	114	
Nearest public hospital with Emergency Department	Casey Hospital	
Time/distance to nearest public hospital with Emergency Department	15 minutes	16 km
Presentations to ED due to injury, 2012-13; % all presentations	35	30.8%
Primary Care Type ED presentations, 2012-13; % all presentations	55	48.5%

Dingley Village

Suburb in Southern Metropolitan

Geography

Map reference	Southern Metropolitan: Map 2	**Grid reference**	C3
Location	24km SE of Melbourne		
Pop density (persons/km^2)	653.9	**Area (km^2)**	16.3
Travel time to GPO	29 minutes	**ARIA+ (min / max / avg)**	(0.00) (0.00) (0.00)
Distance to GPO	26 km	**ABS remoteness area**	Major Cities of Australia
Local Government Area	Kingston (C)	**DHS Service Area**	Bayside Peninsula
Primary Care Partnership	Kingston - Bayside Primary Care Partnership		
Medicare Local	Bayside		

Land use (km^2, %)

Commercial	0.03	0.2%	**Rural**	2.32	14.2%
Industrial	4.34	26.6%	**Other**	6.32	38.7%
Residential	3.32	20.3%			

Population

2012	0-4	5-9	10-14	15-19	20-24	25-44	45-64	65-69	70-74	75-79	80-84	85+	Total
Persons	598	589	653	746	712	2,410	3,077	610	469	338	253	220	10,675
%	5.6	5.5	6.1	7.0	6.7	22.6	28.8	5.7	4.4	3.2	2.4	2.1	–
2007	0-4	5-9	10-14	15-19	20-24	25-44	45-64	65-69	70-74	75-79	80-84	85+	Total
Persons	589	630	773	779	686	2,700	3,116	459	351	290	211	132	10,716
%	5.5	5.9	7.2	7.3	6.4	25.2	29.1	4.3	3.3	2.7	2.0	1.2	–
% Diff	1.5	-6.6	-15.5	-4.3	3.8	-10.7	-10.7	32.9	33.6	16.5	20.0	66.7	-0.4

Health and human services located in community

Public Hospitals	0	**Pharmacies**	2
Private Hospitals	0	**Licensed aged care places – high care**	20
Community Health Care Centres	0	**Licensed aged care places – low care**	42
Bush Nursing Centres	0	**Supported residential service beds**	0
Allied Health services	7	**Kindergartens/preschools/childcare**	2
Alternative/complementary health services	4	**Primary schools**	3
Child and family services	0	**Secondary schools**	0
Dental services	1	**P-12 schools**	0
Disability support services	1	**Other schools**	0
General practices	2	**Centrelink Offices**	0
Homelessness/Housing services	0	**Medicare Offices**	0
Mental Health services	1	**Medicare Access Points**	0

Social, educational and economic characteristics (number, %)

Number of households	3,898	–	**IRSD score (min / max / avg)**	(967)	(1125) (1071)
Average persons per household	2.6	–	**Primary school students**	803	–
Occupied private dwellings	3,748	95.1%	**Secondary school students**	768	–
Population in non-private dwellings	71	–	**TAFE students**	201	–
Public housing dwellings	<5	n/a%	**University students**	380	–
Dwellings with no motor vehicle	141	3.6%	**Degree or higher**	1,361	35.8%
Dwellings with no internet connection	594	15.1%	**Did not complete year 12**	3,810	47.9%
Household income <$600/week	1,101	33.2%	**Unemployed persons**	175	3.2%
Individual income <$400/week	2,893	36.6%	**Undertakes volunteer work**	1,470	18.5%
Number of families	2,949	–	**Needs assistance with core activities**	365	3.7%
Female lone parent families	326	11.1%	**Aged 75+ living alone**	229	2.2%
Male lone parent families	79	2.7%	**Unpaid carer to person with disability**	1,048	13.2%
Population near public transport	–	100.0%	**Unpaid carer of children**	2,272	28.5%

Top 3 industries of employment:			**Top 3 occupations:**		
1	Manufacturing	15.0%	**1**	Professionals	19.5%
2	Retail Trade	12.3%	**2**	Clerical and Administrative Workers	18.5%
3	Health Care and Social Assistance	10.1%	**3**	Technicians and Trades Workers	10.1%

Diversity characteristics (number, %)

Aboriginal or Torres Strait Islander persons		26	**Aboriginal or Torres Strait Islander (% of pop)**		0.26%
Born overseas	2,329	23.5%	**Speaks LOTE at home**	1,575	15.8%
Born in non-English speaking country	1,409	14.2%	**Poor English proficiency**	162	1.6%

Main countries of birth other than Australia:				**Main languages spoken at home other than English:**		
1	England	1018	5.1%	**1**	Greek	378	3.8%
2	India	356	1.8%	**2**	Italian	146	1.5%
3	New Zealand	288	1.5%	**3**	Vietnamese	111	1.1%
4	Sri Lanka	268	1.4%	**4**	Turkish	95	1.0%
5	Greece	256	1.3%	**5**	Arabic	58	0.6%

Hospital accessibility and utilisation

Public hospital separations, 2012-13	2,503	
Nearest public hospital:	Dandenong Hospital	
Time/distance to nearest public hospital	10 minutes	10 km
Obstetric type hospital separations, 2012-13	156	
Nearest public hospital with maternity services	Dandenong Hospital	
Time/distance to nearest public hospital with maternity services	10 minutes	10 km
Presentations to Emergency Department, 2012-13	2,537	
Nearest public hospital with Emergency Department	Dandenong Hospital	
Time/distance to nearest public hospital with Emergency Department	10 minutes	10 km
Presentations to ED due to injury, 2012-13; % all presentations	645	25.4%
Primary Care Type ED presentations, 2012-13; % all presentations	1364	53.8%

Doveton

Suburb in Southern Metropolitan

Geography

Map reference	Southern Metropolitan: Map 4	**Grid reference**	C1
Location	31km SE of Melbourne		
Pop density (persons/km^2)	2,144.0	**Area (km^2)**	4.2
Travel time to GPO	29 minutes	**ARIA+ (min / max / avg)**	(0.00) (0.00) (0.00)
Distance to GPO	35 km	**ABS remoteness area**	Major Cities of Australia
Local Government Area	Casey (C)	**DHS Service Area**	Southern Melbourne
Primary Care Partnership	South East Healthy Communities Partnership		
Medicare Local	South Eastern Melbourne		

Land use (km^2, %)

Commercial	0.02	0.5%	**Rural**	0.00	0.0%
Industrial	0.35	8.4%	**Other**	1.30	31.1%
Residential	2.52	60.0%			

Population

2012	0-4	5-9	10-14	15-19	20-24	25-44	45-64	65-69	70-74	75-79	80-84	85+	Total
Persons	689	596	551	582	698	2,711	1,935	354	287	260	226	118	9,007
%	7.6	6.6	6.1	6.5	7.7	30.1	21.5	3.9	3.2	2.9	2.5	1.3	–
2007	0-4	5-9	10-14	15-19	20-24	25-44	45-64	65-69	70-74	75-79	80-84	85+	Total
Persons	513	536	565	549	647	2,208	2,062	372	289	241	148	73	8,204
%	6.3	6.5	6.9	6.7	7.9	26.9	25.1	4.5	3.5	2.9	1.8	0.9	–
% Diff	34.2	11.2	-2.5	6.0	7.9	22.8	22.8	-4.9	-0.9	8.1	53.0	61.6	9.8

Health and human services located in community

Public Hospitals	0	**Pharmacies**	3
Private Hospitals	0	**Licensed aged care places – high care**	100
Community Health Care Centres	1	**Licensed aged care places – low care**	0
Bush Nursing Centres	0	**Supported residential service beds**	0
Allied Health services	8	**Kindergartens/preschools/childcare**	1
Alternative/complementary health services	1	**Primary schools**	1
Child and family services	0	**Secondary schools**	0
Dental services	1	**P-12 schools**	1
Disability support services	0	**Other schools**	0
General practices	5	**Centrelink Offices**	0
Homelessness/Housing services	0	**Medicare Offices**	0
Mental Health services	3	**Medicare Access Points**	0

Social, educational and economic characteristics (number, %)

Number of households	3,132	–	**IRSD score (min / max / avg)**	(714)	(947) (840)
Average persons per household	2.7	–	**Primary school students**	602	–
Occupied private dwellings	2,985	91.2%	**Secondary school students**	477	–
Population in non-private dwellings	144	–	**TAFE students**	273	–
Public housing dwellings	711	21.7%	**University students**	174	–
Dwellings with no motor vehicle	357	10.9%	**Degree or higher**	481	24.9%
Dwellings with no internet connection	862	26.3%	**Did not complete year 12**	3,148	55.5%
Household income <$600/week	1,539	61.1%	**Unemployed persons**	332	10.6%
Individual income <$400/week	3,215	54.9%	**Undertakes volunteer work**	575	10.0%
Number of families	2,169	–	**Needs assistance with core activities**	610	7.9%
Female lone parent families	466	21.5%	**Aged 75+ living alone**	150	1.8%
Male lone parent families	92	4.2%	**Unpaid carer to person with disability**	744	12.9%
Population near public transport	–	80.2%	**Unpaid carer of children**	1,492	25.4%

Top 3 industries of employment:			**Top 3 occupations:**		
1	Manufacturing	23.7%	**1**	Labourers	20.8%
2	Health Care and Social Assistance	10.7%	**2**	Technicians and Trades Workers	19.7%
3	Retail Trade	10.2%	**3**	Machinery Operators and Drivers	10.2%

Diversity characteristics (number, %)

Aboriginal or Torres Strait Islander persons		148	**Aboriginal or Torres Strait Islander (% of pop)**		1.90%
Born overseas	3,974	51.4%	**Speaks LOTE at home**	3,824	49.3%
Born in non-English speaking country	3,416	44.2%	**Poor English proficiency**	902	11.6%

Main countries of birth other than Australia:				**Main languages spoken at home other than English:**			
1	India	984	6.3%	**1**	Serbian	405	5.2%
2	Sri Lanka	662	4.3%	**2**	Tamil	231	3.0%
3	Afghanistan	524	3.4%	**3**	Arabic	207	2.7%
4	New Zealand	410	2.6%	**4**	Dari	195	2.5%
5	England	398	2.6%	**5**	Sinhalese	187	2.4%

Hospital accessibility and utilisation

Public hospital separations, 2012-13		3,224
Nearest public hospital:	Dandenong Hospital	
Time/distance to nearest public hospital	4 minutes	3 km
Obstetric type hospital separations, 2012-13		224
Nearest public hospital with maternity services	Dandenong Hospital	
Time/distance to nearest public hospital with maternity services	4 minutes	3 km
Presentations to Emergency Department, 2012-13		2,107
Nearest public hospital with Emergency Department	Dandenong Hospital	
Time/distance to nearest public hospital with Emergency Department	4 minutes	3 km
Presentations to ED due to injury, 2012-13; % all presentations	497	23.6%
Primary Care Type ED presentations, 2012-13; % all presentations	1082	51.3%

Doveton

Catchment in Southern Metropolitan

Geography

Map reference	Southern Metropolitan: Map 4	**Grid reference**	C2
Location	32km SE of Melbourne		
Pop density (persons/km^2)	1,345.0	**Area (km^2)**	0.4
Travel time to GPO	30 minutes	**ARIA+ (min / max / avg)**	(0.00) (0.00) (0.00)
Distance to GPO	38 km	**ABS remoteness area**	Major Cities of Australia
Local Government Area	Casey (C)	**DHS Service Area**	Southern Melbourne
Primary Care Partnership	South East Healthy Communities Partnership		
Medicare Local	South Eastern Melbourne		

Land use (km^2, %)

Commercial	0.00	1.3%	**Rural**	0.00	0.0%
Industrial	0.00	0.0%	**Other**	0.19	53.2%
Residential	0.16	45.5%			

Population

2012	0-4	5-9	10-14	15-19	20-24	25-44	45-64	65-69	70-74	75-79	80-84	85+	Total
Persons	38	27	38	54	36	111	120	19	14	12	12	2	483
%	7.9	5.6	7.9	11.2	7.5	23.0	24.8	3.9	2.9	2.5	2.5	0.4	–
2007	0-4	5-9	10-14	15-19	20-24	25-44	45-64	65-69	70-74	75-79	80-84	85+	Total
Persons	n/a	n/a	n/a	n/a	n/a	n/a	n/a	n/a	n/a	n/a	n/a	n/a	n/a
%	n/a	n/a	n/a	n/a	n/a	n/a	n/a	n/a	n/a	n/a	n/a	n/a	–
% Diff	n/a	n/a	n/a	n/a	n/a	n/a	n/a	n/a	n/a	n/a	n/a	n/a	n/a

Health and human services located in community

Public Hospitals	0	**Pharmacies**	0
Private Hospitals	0	**Licensed aged care places – high care**	0
Community Health Care Centres	0	**Licensed aged care places – low care**	0
Bush Nursing Centres	0	**Supported residential service beds**	0
Allied Health services	0	**Kindergartens/preschools/childcare**	0
Alternative/complementary health services	0	**Primary schools**	0
Child and family services	0	**Secondary schools**	0
Dental services	0	**P-12 schools**	0
Disability support services	0	**Other schools**	0
General practices	0	**Centrelink Offices**	0
Homelessness/Housing services	0	**Medicare Offices**	0
Mental Health services	0	**Medicare Access Points**	0

Social, educational and economic characteristics (number, %)

Number of households	181	–	**IRSD score (min / max / avg)**	(901)	(901)	(901)
Average persons per household	2.5	–	**Primary school students**	31	–
Occupied private dwellings	159	93.5%	**Secondary school students**	38	–
Population in non-private dwellings	<5	–	**TAFE students**	9	–
Public housing dwellings	12	7.1%	**University students**	6	–
Dwellings with no motor vehicle	10	5.9%	**Degree or higher**	22	18.5%
Dwellings with no internet connection	41	24.1%	**Did not complete year 12**	194	60.1%
Household income <$600/week	75	54.7%	**Unemployed persons**	10	5.4%
Individual income <$400/week	172	52.9%	**Undertakes volunteer work**	31	9.7%
Number of families	125	–	**Needs assistance with core activities**	26	6.2%
Female lone parent families	23	18.4%	**Aged 75+ living alone**	9	2.0%
Male lone parent families	12	9.6%	**Unpaid carer to person with disability**	42	12.9%
Population near public transport	–	89.2%	**Unpaid carer of children**	93	28.1%

Top 3 industries of employment:			**Top 3 occupations:**		
1	Manufacturing	27.4%	**1**	Technicians and Trades Workers	25.0%
2	Construction	12.7%	**2**	Machinery Operators and Drivers	19.5%
3	Retail Trade	11.5%	**3**	Clerical and Administrative Workers	11.5%

Diversity characteristics (number, %)

Aboriginal or Torres Strait Islander persons	5	**Aboriginal or Torres Strait Islander (% of pop)**	1.18%
Born overseas	199	48.0%	**Speaks LOTE at home**	192	45.7%
Born in non-English speaking country	173	41.7%	**Poor English proficiency**	44	10.5%

Main countries of birth other than Australia:				**Main languages spoken at home other than English:**			
1	Croatia	36	4.3%	**1**	Serbian	38	8.9%
2	England	32	3.8%	**2**	Sinhalese	16	3.8%
3	Sri Lanka	30	3.6%	**3**	Mandarin	13	3.1%
4	Bosnia and Herzegovina	28	3.3%	**4**	Bosnian	12	2.8%
5	India	28	3.3%	**5**	Hazaraghi	12	2.8%

Hospital accessibility and utilisation

Public hospital separations, 2012-13	172	
Nearest public hospital:	Dandenong Hospital	
Time/distance to nearest public hospital	7 minutes	5 km
Obstetric type hospital separations, 2012-13	12	
Nearest public hospital with maternity services	Dandenong Hospital	
Time/distance to nearest public hospital with maternity services	7 minutes	5 km
Presentations to Emergency Department, 2012-13	113	
Nearest public hospital with Emergency Department	Dandenong Hospital	
Time/distance to nearest public hospital with Emergency Department	7 minutes	5 km
Presentations to ED due to injury, 2012-13; % all presentations	27	23.6%
Primary Care Type ED presentations, 2012-13; % all presentations	58	51.3%

Dromana

Suburb in Southern Metropolitan

Geography

Map reference	Southern Metropolitan: Map 5	**Grid reference**	C3
Location	58km S of Melbourne		
Pop density (persons/km^2)	835.9	**Area (km^2)**	6.2
Travel time to GPO	60 minutes	**ARIA+ (min / max / avg)**	(0.00) (0.00) (0.00)
Distance to GPO	85 km	**ABS remoteness area**	Major Cities of Australia
Local Government Area	Mornington Peninsula (S)	**DHS Service Area**	Bayside Peninsula
Primary Care Partnership	Frankston - Mornington Peninsula Primary Care Partnership		
Medicare Local	Frankston - Mornington Peninsula		

Land use (km^2, %)

Commercial	0.09	1.4%	**Rural**	0.00	0.0%
Industrial	0.33	5.4%	**Other**	1.15	18.6%
Residential	4.59	74.5%			

Population

2012	0-4	5-9	10-14	15-19	20-24	25-44	45-64	65-69	70-74	75-79	80-84	85+	Total
Persons	223	268	273	251	193	1,100	1,386	468	357	229	232	166	5,146
%	4.3	5.2	5.3	4.9	3.8	21.4	26.9	9.1	6.9	4.5	4.5	3.2	–
2007	0-4	5-9	10-14	15-19	20-24	25-44	45-64	65-69	70-74	75-79	80-84	85+	Total
Persons	226	230	264	241	225	1,109	1,346	381	302	268	246	115	4,953
%	4.6	4.6	5.3	4.9	4.5	22.4	27.2	7.7	6.1	5.4	5.0	2.3	–
% Diff	-1.3	16.5	3.4	4.1	-14.2	-0.8	-0.8	22.8	18.2	-14.6	-5.7	44.3	3.9

Health and human services located in community

Public Hospitals	0	**Pharmacies**	2
Private Hospitals	0	**Licensed aged care places – high care**	0
Community Health Care Centres	0	**Licensed aged care places – low care**	0
Bush Nursing Centres	0	**Supported residential service beds**	0
Allied Health services	5	**Kindergartens/preschools/childcare**	2
Alternative/complementary health services	2	**Primary schools**	1
Child and family services	0	**Secondary schools**	0
Dental services	0	**P-12 schools**	0
Disability support services	0	**Other schools**	0
General practices	2	**Centrelink Offices**	0
Homelessness/Housing services	1	**Medicare Offices**	0
Mental Health services	0	**Medicare Access Points**	0

Social, educational and economic characteristics (number, %)

Number of households	2,186	–	**IRSD score (min / max / avg)**	(890)	(1078) (986)
Average persons per household	2.2	–	**Primary school students**	284	–
Occupied private dwellings	2,154	53.3%	**Secondary school students**	244	–
Population in non-private dwellings	<5	–	**TAFE students**	89	–
Public housing dwellings	89	2.2%	**University students**	68	–
Dwellings with no motor vehicle	121	3.0%	**Degree or higher**	496	29.0%
Dwellings with no internet connection	548	13.6%	**Did not complete year 12**	2,249	59.9%
Household income <$600/week	922	49.6%	**Unemployed persons**	105	5.0%
Individual income <$400/week	1,642	43.3%	**Undertakes volunteer work**	756	20.0%
Number of families	1,374	–	**Needs assistance with core activities**	253	5.5%
Female lone parent families	210	15.3%	**Aged 75+ living alone**	192	4.0%
Male lone parent families	38	2.8%	**Unpaid carer to person with disability**	498	13.3%
Population near public transport	–	61.2%	**Unpaid carer of children**	1,055	27.7%

Top 3 industries of employment:			**Top 3 occupations:**		
1	Retail Trade	15.9%	**1**	Technicians and Trades Workers	19.9%
2	Construction	15.4%	**2**	Professionals	16.7%
3	Health Care and Social Assistance	11.4%	**3**	Clerical and Administrative Workers	11.4%

Diversity characteristics (number, %)

Aboriginal or Torres Strait Islander persons		34	**Aboriginal or Torres Strait Islander (% of pop)**		0.73%
Born overseas	893	19.4%	**Speaks LOTE at home**	429	9.2%
Born in non-English speaking country	470	10.2%	**Poor English proficiency**	61	1.3%

Main countries of birth other than Australia:				**Main languages spoken at home other than English:**			
1	England	542	5.9%	**1**	Greek	127	2.7%
2	Italy	184	2.0%	**2**	Italian	122	2.6%
3	Greece	166	1.8%	**3**	German	16	0.3%
4	New Zealand	130	1.4%	**4**	Dutch	16	0.3%
5	Germany	88	1.0%	**5**	Croatian	16	0.3%

Hospital accessibility and utilisation

Public hospital separations, 2012-13	1,555	
Nearest public hospital:	Rosebud Hospital	
Time/distance to nearest public hospital	10 minutes	10 km
Obstetric type hospital separations, 2012-13	56	
Nearest public hospital with maternity services	Frankston Hospital	
Time/distance to nearest public hospital with maternity services	24 minutes	31 km
Presentations to Emergency Department, 2012-13	2,038	
Nearest public hospital with Emergency Department	Rosebud Hospital	
Time/distance to nearest public hospital with Emergency Department	10 minutes	10 km
Presentations to ED due to injury, 2012-13; % all presentations	547	26.8%
Primary Care Type ED presentations, 2012-13; % all presentations	981	48.1%

Dromana

Catchment in Southern Metropolitan

Geography

Map reference	Southern Metropolitan: Map 5	**Grid reference**	D3
Location	59km S of Melbourne		
Pop density (persons/km^2)	84.8	**Area (km^2)**	62.5
Travel time to GPO	59 minutes	**ARIA+ (min / max / avg)**	(0.00) (0.38) (0.12)
Distance to GPO	82 km	**ABS remoteness area**	Major Cities of Australia
Local Government Area	Mornington Peninsula (S)	**DHS Service Area**	Bayside Peninsula
Primary Care Partnership	Frankston - Mornington Peninsula Primary Care Partnership		
Medicare Local	Frankston - Mornington Peninsula		

Land use (km^2, %)

Commercial	0.02	0.0%	**Rural**	47.64	76.2%
Industrial	0.00	0.0%	**Other**	11.49	18.4%
Residential	3.38	5.4%			

Population

2012	0-4	5-9	10-14	15-19	20-24	25-44	45-64	65-69	70-74	75-79	80-84	85+	Total
Persons	271	326	315	290	237	1,008	1,490	415	369	260	154	169	5,304
%	5.1	6.1	5.9	5.5	4.5	19.0	28.1	7.8	7.0	4.9	2.9	3.2	–
2007	0-4	5-9	10-14	15-19	20-24	25-44	45-64	65-69	70-74	75-79	80-84	85+	Total
Persons	188	231	259	220	131	865	1,269	347	279	207	166	151	4,312
%	4.4	5.3	6.0	5.1	3.0	20.1	29.4	8.1	6.5	4.8	3.9	3.5	–
% Diff	44.4	41.3	21.4	31.8	81.5	16.6	16.6	19.5	32.2	25.7	-7.4	12.2	23.0

Health and human services located in community

Public Hospitals	0	**Pharmacies**	2
Private Hospitals	0	**Licensed aged care places – high care**	0
Community Health Care Centres	0	**Licensed aged care places – low care**	0
Bush Nursing Centres	0	**Supported residential service beds**	0
Allied Health services	0	**Kindergartens/preschools/childcare**	1
Alternative/complementary health services	0	**Primary schools**	1
Child and family services	0	**Secondary schools**	1
Dental services	1	**P-12 schools**	0
Disability support services	2	**Other schools**	1
General practices	1	**Centrelink Offices**	0
Homelessness/Housing services	0	**Medicare Offices**	0
Mental Health services	0	**Medicare Access Points**	0

Social, educational and economic characteristics (number, %)

Number of households	1,961	–	**IRSD score (min / max / avg)**	(952)	(1108) (1032)
Average persons per household	2.6	–	**Primary school students**	399	–
Occupied private dwellings	1,967	60.3%	**Secondary school students**	289	–
Population in non-private dwellings	224	–	**TAFE students**	99	–
Public housing dwellings	5	0.2%	**University students**	104	–
Dwellings with no motor vehicle	58	1.8%	**Degree or higher**	651	35.2%
Dwellings with no internet connection	364	11.2%	**Did not complete year 12**	2,021	54.2%
Household income <$600/week	747	45.2%	**Unemployed persons**	81	3.7%
Individual income <$400/week	1,568	41.3%	**Undertakes volunteer work**	882	23.4%
Number of families	1,410	–	**Needs assistance with core activities**	235	5.0%
Female lone parent families	140	9.9%	**Aged 75+ living alone**	125	2.5%
Male lone parent families	57	4.0%	**Unpaid carer to person with disability**	494	13.1%
Population near public transport	–	24.6%	**Unpaid carer of children**	1,153	30.5%

Top 3 industries of employment:			**Top 3 occupations:**		
1	Health Care and Social Assistance	13.1%	**1**	Professionals	19.6%
2	Retail Trade	12.6%	**2**	Technicians and Trades Workers	17.3%
3	Construction	12.5%	**3**	Managers	12.5%

Diversity characteristics (number, %)

Aboriginal or Torres Strait Islander persons		29	**Aboriginal or Torres Strait Islander (% of pop)**		0.60%
Born overseas	996	21.2%	**Speaks LOTE at home**	376	8.0%
Born in non-English speaking country	381	8.1%	**Poor English proficiency**	52	1.1%

Main countries of birth other than Australia:				**Main languages spoken at home other than English:**			
1	England	780	8.3%	**1**	Italian	133	2.8%
2	New Zealand	176	1.9%	**2**	Greek	98	2.1%
3	Italy	130	1.4%	**3**	German	19	0.4%
4	Greece	128	1.4%	**4**	French	14	0.3%
5	Scotland	116	1.2%	**5**	Maltese	14	0.3%

Hospital accessibility and utilisation

Public hospital separations, 2012-13		1,370
Nearest public hospital:	Rosebud Hospital	
Time/distance to nearest public hospital	13 minutes	13 km
Obstetric type hospital separations, 2012-13		50
Nearest public hospital with maternity services	Frankston Hospital	
Time/distance to nearest public hospital with maternity services	22 minutes	29 km
Presentations to Emergency Department, 2012-13		2,052
Nearest public hospital with Emergency Department	Rosebud Hospital	
Time/distance to nearest public hospital with Emergency Department	13 minutes	13 km
Presentations to ED due to injury, 2012-13; % all presentations	552	26.9%
Primary Care Type ED presentations, 2012-13; % all presentations	982	47.8%

Edithvale

Suburb in Southern Metropolitan

Geography

Map reference	Southern Metropolitan: Map 4	**Grid reference**	A3
Location	28km SSE of Melbourne		
Pop density (persons/km^2)	2,765.4	**Area (km^2)**	2.1
Travel time to GPO	33 minutes	**ARIA+ (min / max / avg)**	(0.00) (0.00) (0.00)
Distance to GPO	29 km	**ABS remoteness area**	Major Cities of Australia
Local Government Area	Kingston (C)	**DHS Service Area**	Bayside Peninsula
Primary Care Partnership	Kingston - Bayside Primary Care Partnership		
Medicare Local	Bayside		

Land use (km^2, %)

Commercial	0.02	1.1%	**Rural**	0.00	0.0%
Industrial	0.00	0.0%	**Other**	0.52	25.2%
Residential	1.52	73.7%			

Population

2012	0-4	5-9	10-14	15-19	20-24	25-44	45-64	65-69	70-74	75-79	80-84	85+	Total
Persons	389	302	320	310	370	1,695	1,375	263	190	146	172	179	5,711
%	6.8	5.3	5.6	5.4	6.5	29.7	24.1	4.6	3.3	2.6	3.0	3.1	–
2007	0-4	5-9	10-14	15-19	20-24	25-44	45-64	65-69	70-74	75-79	80-84	85+	Total
Persons	335	334	308	272	282	1,568	1,183	236	161	182	152	143	5,156
%	6.5	6.5	6.0	5.3	5.5	30.4	22.9	4.6	3.1	3.5	2.9	2.8	–
% Diff	16.1	-9.6	3.9	14.0	31.2	8.1	8.1	11.4	18.0	-19.8	13.2	25.2	10.8

Health and human services located in community

Public Hospitals	0	**Pharmacies**	1
Private Hospitals	0	**Licensed aged care places – high care**	117
Community Health Care Centres	1	**Licensed aged care places – low care**	60
Bush Nursing Centres	0	**Supported residential service beds**	0
Allied Health services	3	**Kindergartens/preschools/childcare**	1
Alternative/complementary health services	2	**Primary schools**	1
Child and family services	0	**Secondary schools**	0
Dental services	0	**P-12 schools**	0
Disability support services	1	**Other schools**	0
General practices	1	**Centrelink Offices**	0
Homelessness/Housing services	0	**Medicare Offices**	0
Mental Health services	1	**Medicare Access Points**	0

Social, educational and economic characteristics (number, %)

Number of households	2,187	–	**IRSD score (min / max / avg)**	(982)	(1085) (1046)
Average persons per household	2.5	–	**Primary school students**	385	–
Occupied private dwellings	2,152	92.1%	**Secondary school students**	350	–
Population in non-private dwellings	157	–	**TAFE students**	125	–
Public housing dwellings	72	3.1%	**University students**	179	–
Dwellings with no motor vehicle	143	6.1%	**Degree or higher**	875	39.3%
Dwellings with no internet connection	391	16.7%	**Did not complete year 12**	1,844	44.8%
Household income <$600/week	623	32.7%	**Unemployed persons**	140	4.9%
Individual income <$400/week	1,482	36.0%	**Undertakes volunteer work**	823	19.8%
Number of families	1,453	–	**Needs assistance with core activities**	335	6.4%
Female lone parent families	194	13.4%	**Aged 75+ living alone**	138	2.5%
Male lone parent families	36	2.5%	**Unpaid carer to person with disability**	486	11.7%
Population near public transport	–	97.8%	**Unpaid carer of children**	1,333	31.9%
Top 3 industries of employment:			**Top 3 occupations:**		
1 Health Care and Social Assistance		12.4%	**1** Professionals		23.8%
2 Manufacturing		11.6%	**2** Clerical and Administrative Workers		17.4%
3 Construction		10.7%	**3** Technicians and Trades Workers		10.7%

Diversity characteristics (number, %)

Aboriginal or Torres Strait Islander persons		17	**Aboriginal or Torres Strait Islander (% of pop)**		0.32%
Born overseas	1,050	20.1%	**Speaks LOTE at home**	522	10.0%
Born in non-English speaking country	481	9.2%	**Poor English proficiency**	65	1.2%
Main countries of birth other than Australia:			**Main languages spoken at home other than English:**		
1 England	594	5.7%	**1** Greek	84	1.6%
2 New Zealand	200	1.9%	**2** Italian	50	1.0%
3 Scotland	146	1.4%	**3** Russian	46	0.9%
4 South Africa	106	1.0%	**4** German	44	0.8%
5 Italy	88	0.8%	**5** Mandarin	40	0.8%

Hospital accessibility and utilisation

Public hospital separations, 2012-13	1,654	
Nearest public hospital:	Frankston Hospital	
Time/distance to nearest public hospital	14 minutes	18 km
Obstetric type hospital separations, 2012-13	77	
Nearest public hospital with maternity services	Frankston Hospital	
Time/distance to nearest public hospital with maternity services	14 minutes	18 km
Presentations to Emergency Department, 2012-13	1,259	
Nearest public hospital with Emergency Department	Frankston Hospital	
Time/distance to nearest public hospital with Emergency Department	14 minutes	18 km
Presentations to ED due to injury, 2012-13; % all presentations	325	25.8%
Primary Care Type ED presentations, 2012-13; % all presentations	580	46.1%

Elsternwick

Suburb in Southern Metropolitan

Geography

Map reference	Southern Metropolitan: Map 1	**Grid reference**	C3
Location	9km SSE of Melbourne		
Pop density (persons/km^2)	3,953.4	**Area (km^2)**	2.6
Travel time to GPO	13 minutes	**ARIA+ (min / max / avg)**	(0.00) (0.00) (0.00)
Distance to GPO	10 km	**ABS remoteness area**	Major Cities of Australia
Local Government Area	Glen Eira (C)	**DHS Service Area**	Bayside Peninsula
Primary Care Partnership	Inner South East Partnership in Community & Health		
Medicare Local	Bayside		

Land use (km^2, %)

Commercial	0.18	7.0%	**Rural**	0.00	0.0%
Industrial	0.00	0.0%	**Other**	0.16	6.1%
Residential	2.26	86.9%			

Population

2012	0-4	5-9	10-14	15-19	20-24	25-44	45-64	65-69	70-74	75-79	80-84	85+	Total
Persons	744	645	542	515	594	3,358	2,433	444	263	206	210	336	10,290
%	7.2	6.3	5.3	5.0	5.8	32.6	23.6	4.3	2.6	2.0	2.0	3.3	–
2007	0-4	5-9	10-14	15-19	20-24	25-44	45-64	65-69	70-74	75-79	80-84	85+	Total
Persons	675	576	503	485	591	3,209	2,396	333	280	282	276	280	9,886
%	6.8	5.8	5.1	4.9	6.0	32.5	24.2	3.4	2.8	2.9	2.8	2.8	–
% Diff	10.2	12.0	7.8	6.2	0.5	4.6	4.6	33.3	-6.1	-27.0	-23.9	20.0	4.1

Health and human services located in community

Public Hospitals	0	**Pharmacies**	6
Private Hospitals	2	**Licensed aged care places – high care**	102
Community Health Care Centres	0	**Licensed aged care places – low care**	103
Bush Nursing Centres	0	**Supported residential service beds**	0
Allied Health services	10	**Kindergartens/preschools/childcare**	4
Alternative/complementary health services	3	**Primary schools**	2
Child and family services	0	**Secondary schools**	0
Dental services	3	**P-12 schools**	2
Disability support services	2	**Other schools**	0
General practices	8	**Centrelink Offices**	0
Homelessness/Housing services	0	**Medicare Offices**	1
Mental Health services	7	**Medicare Access Points**	0

Social, educational and economic characteristics (number, %)

Number of households	3,913	–	**IRSD score (min / max / avg)**	(1038) (1110)	(1079)
Average persons per household	2.5	–	**Primary school students**	713	–
Occupied private dwellings	4,074	91.2%	**Secondary school students**	536	–
Population in non-private dwellings	193	–	**TAFE students**	127	–
Public housing dwellings	28	0.6%	**University students**	563	–
Dwellings with no motor vehicle	454	10.2%	**Degree or higher**	3,213	69.3%
Dwellings with no internet connection	584	13.1%	**Did not complete year 12**	1,711	24.0%
Household income <$600/week	940	27.5%	**Unemployed persons**	220	4.3%
Individual income <$400/week	2,185	30.5%	**Undertakes volunteer work**	1,583	22.1%
Number of families	2,331	–	**Needs assistance with core activities**	372	4.1%
Female lone parent families	224	9.6%	**Aged 75+ living alone**	309	3.2%
Male lone parent families	46	2.0%	**Unpaid carer to person with disability**	850	11.9%
Population near public transport	–	100.0%	**Unpaid carer of children**	2,100	29.3%

Top 3 industries of employment:			**Top 3 occupations:**		
1	Professional, Scientific and Technical Services	16.8%	**1**	Professionals	39.2%
2	Health Care and Social Assistance	11.5%	**2**	Managers	18.6%
3	Education and Training	10.5%	**3**	Clerical and Administrative Workers	10.5%

Diversity characteristics (number, %)

Aboriginal or Torres Strait Islander persons		18	**Aboriginal or Torres Strait Islander (% of pop)**		0.20%
Born overseas	2,770	30.9%	**Speaks LOTE at home**	2,051	22.6%
Born in non-English speaking country	1,831	20.4%	**Poor English proficiency**	255	2.8%

Main countries of birth other than Australia:			**Main languages spoken at home other than English:**		
1	England	698	3.9%	**1** Greek	283	3.1%
2	New Zealand	410	2.3%	**2** Russian	199	2.2%
3	Poland	374	2.1%	**3** Hebrew	176	1.9%
4	India	368	2.0%	**4** Yiddish	160	1.8%
5	South Africa	324	1.8%	**5** Italian	155	1.7%

Hospital accessibility and utilisation

Public hospital separations, 2012-13	2,204	
Nearest public hospital:	Caulfield General Medical Centre	
Time/distance to nearest public hospital	2 minutes	1 km
Obstetric type hospital separations, 2012-13	64	
Nearest public hospital with maternity services	Sandringham and District Memorial Hospital	
Time/distance to nearest public hospital with maternity services	11 minutes	9 km
Presentations to Emergency Department, 2012-13	1,663	
Nearest public hospital with Emergency Department	The Alfred	
Time/distance to nearest public hospital with Emergency Department	8 minutes	6 km
Presentations to ED due to injury, 2012-13; % all presentations	324	19.5%
Primary Care Type ED presentations, 2012-13; % all presentations	880	52.9%

Elsternwick

Catchment in Southern Metropolitan

Geography

Map reference	Southern Metropolitan: Map 1	**Grid reference**	B3
Location	9km SSE of Melbourne		
Pop density (persons/km^2)	5,371.0	**Area (km^2)**	0.3
Travel time to GPO	13 minutes	**ARIA+ (min / max / avg)**	(0.00) (0.00) (0.00)
Distance to GPO	9 km	**ABS remoteness area**	Major Cities of Australia
Local Government Area	Glen Eira (C)	**DHS Service Area**	Bayside Peninsula
Primary Care Partnership	Inner South East Partnership in Community & Health		
Medicare Local	Bayside		

Land use (km^2, %)

Commercial	0.01	4.5%	**Rural**	0.00	0.0%
Industrial	0.00	0.0%	**Other**	0.04	15.1%
Residential	0.22	80.4%			

Population

2012	0-4	5-9	10-14	15-19	20-24	25-44	45-64	65-69	70-74	75-79	80-84	85+	Total
Persons	81	56	48	31	117	718	260	26	34	25	14	29	1,439
%	5.6	3.9	3.3	2.2	8.1	49.9	18.1	1.8	2.4	1.7	1.0	2.0	–
2007	0-4	5-9	10-14	15-19	20-24	25-44	45-64	65-69	70-74	75-79	80-84	85+	Total
Persons	98	58	39	45	100	633	284	32	28	32	24	13	1,385
%	7.1	4.2	2.8	3.2	7.2	45.7	20.5	2.3	2.0	2.3	1.7	1.0	–
% Diff	-17.3	-2.6	22.2	-30.4	16.7	13.5	13.5	-19.3	23.1	-21.4	-40.6	116.4	3.9

Health and human services located in community

Public Hospitals	0	**Pharmacies**	0
Private Hospitals	0	**Licensed aged care places – high care**	0
Community Health Care Centres	0	**Licensed aged care places – low care**	0
Bush Nursing Centres	0	**Supported residential service beds**	0
Allied Health services	1	**Kindergartens/preschools/childcare**	0
Alternative/complementary health services	0	**Primary schools**	0
Child and family services	0	**Secondary schools**	0
Dental services	0	**P-12 schools**	0
Disability support services	0	**Other schools**	0
General practices	1	**Centrelink Offices**	0
Homelessness/Housing services	0	**Medicare Offices**	0
Mental Health services	0	**Medicare Access Points**	0

Social, educational and economic characteristics (number, %)

Number of households	682	–	**IRSD score (min / max / avg)**	(1043)	(1072) (1062)
Average persons per household	2.0	–	**Primary school students**	81	–
Occupied private dwellings	679	89.7%	**Secondary school students**	41	–
Population in non-private dwellings	<5	–	**TAFE students**	30	–
Public housing dwellings	5	0.7%	**University students**	108	–
Dwellings with no motor vehicle	117	15.5%	**Degree or higher**	492	64.9%
Dwellings with no internet connection	112	14.8%	**Did not complete year 12**	227	20.2%
Household income <$600/week	143	23.8%	**Unemployed persons**	38	4.2%
Individual income <$400/week	264	23.5%	**Undertakes volunteer work**	216	19.2%
Number of families	322	–	**Needs assistance with core activities**	22	1.7%
Female lone parent families	21	6.5%	**Aged 75+ living alone**	27	2.0%
Male lone parent families	9	2.8%	**Unpaid carer to person with disability**	108	9.7%
Population near public transport	–	100.0%	**Unpaid carer of children**	247	22.0%

Top 3 industries of employment:			**Top 3 occupations:**		
1	Professional, Scientific and Technical Services	16.1%	**1**	Professionals	33.2%
2	Health Care and Social Assistance	10.8%	**2**	Clerical and Administrative Workers	15.4%
3	Retail Trade	9.4%	**3**	Managers	9.4%

Diversity characteristics (number, %)

Aboriginal or Torres Strait Islander persons		<5	**Aboriginal or Torres Strait Islander (% of pop)**		n/a%
Born overseas	439	33.2%	**Speaks LOTE at home**	344	26.1%
Born in non-English speaking country	301	22.8%	**Poor English proficiency**	30	2.3%

Main countries of birth other than Australia:				**Main languages spoken at home other than English:**			
1	India	104	3.9%	**1**	Mandarin	40	3.0%
2	England	96	3.6%	**2**	Greek	28	2.1%
3	China	70	2.6%	**3**	French	27	2.0%
4	Israel	44	1.7%	**4**	Italian	27	2.0%
5	New Zealand	44	1.7%	**5**	Spanish	19	1.4%

Hospital accessibility and utilisation

Public hospital separations, 2012-13	312	
Nearest public hospital:	Caulfield General Medical Centre	
Time/distance to nearest public hospital	3 minutes	2 km
Obstetric type hospital separations, 2012-13	9	
Nearest public hospital with maternity services	Sandringham and District Memorial Hospital	
Time/distance to nearest public hospital with maternity services	10 minutes	9 km
Presentations to Emergency Department, 2012-13	296	
Nearest public hospital with Emergency Department	The Alfred	
Time/distance to nearest public hospital with Emergency Department	8 minutes	5 km
Presentations to ED due to injury, 2012-13; % all presentations	46	15.5%
Primary Care Type ED presentations, 2012-13; % all presentations	167	56.4%

Elwood

Suburb in Southern Metropolitan

Geography

Map reference	Southern Metropolitan: Map 1	**Grid reference**	B3
Location	8km SSE of Melbourne		
Pop density (persons/km^2)	6,199.6	**Area (km^2)**	2.6
Travel time to GPO	12 minutes	**ARIA+ (min / max / avg)**	(0.00) (0.00) (0.00)
Distance to GPO	9 km	**ABS remoteness area**	Major Cities of Australia
Local Government Area	Port Phillip (C)	**DHS Service Area**	Bayside Peninsula
Primary Care Partnership	Inner South East Partnership in Community & Health		
Medicare Local	Bayside		

Land use (km^2, %)

Commercial	0.06	2.4%	**Rural**	0.00	0.0%
Industrial	0.00	0.0%	**Other**	0.60	23.3%
Residential	1.90	74.3%			

Population

2012	0-4	5-9	10-14	15-19	20-24	25-44	45-64	65-69	70-74	75-79	80-84	85+	Total
Persons	892	657	457	431	868	8,131	3,315	373	247	202	119	138	15,830
%	5.6	4.2	2.9	2.7	5.5	51.4	20.9	2.4	1.6	1.3	0.8	0.9	–
2007	0-4	5-9	10-14	15-19	20-24	25-44	45-64	65-69	70-74	75-79	80-84	85+	Total
Persons	807	507	375	376	987	7,759	2,885	318	272	206	237	149	14,878
%	5.4	3.4	2.5	2.5	6.6	52.2	19.4	2.1	1.8	1.4	1.6	1.0	–
% Diff	10.5	29.6	21.9	14.6	-12.1	4.8	4.8	17.3	-9.2	-1.9	-49.8	-7.4	6.4

Health and human services located in community

Public Hospitals	0	**Pharmacies**	4
Private Hospitals	0	**Licensed aged care places – high care**	0
Community Health Care Centres	0	**Licensed aged care places – low care**	0
Bush Nursing Centres	0	**Supported residential service beds**	0
Allied Health services	6	**Kindergartens/preschools/childcare**	2
Alternative/complementary health services	7	**Primary schools**	2
Child and family services	0	**Secondary schools**	1
Dental services	4	**P-12 schools**	1
Disability support services	0	**Other schools**	0
General practices	2	**Centrelink Offices**	0
Homelessness/Housing services	0	**Medicare Offices**	0
Mental Health services	5	**Medicare Access Points**	0

Social, educational and economic characteristics (number, %)

Number of households	6,976	–	**IRSD score (min / max / avg)**	(1041)	(1121) (1091)
Average persons per household	2.1	–	**Primary school students**	704	–
Occupied private dwellings	7,419	89.0%	**Secondary school students**	413	–
Population in non-private dwellings	25	–	**TAFE students**	275	–
Public housing dwellings	117	1.4%	**University students**	886	–
Dwellings with no motor vehicle	908	10.9%	**Degree or higher**	5,645	67.8%
Dwellings with no internet connection	785	9.4%	**Did not complete year 12**	2,048	17.9%
Household income <$600/week	1,150	18.5%	**Unemployed persons**	371	3.9%
Individual income <$400/week	2,165	18.8%	**Undertakes volunteer work**	2,498	21.8%
Number of families	3,318	–	**Needs assistance with core activities**	273	2.0%
Female lone parent families	348	10.5%	**Aged 75+ living alone**	213	1.5%
Male lone parent families	81	2.4%	**Unpaid carer to person with disability**	1,098	9.6%
Population near public transport	–	99.7%	**Unpaid carer of children**	2,656	23.1%

Top 3 industries of employment:			**Top 3 occupations:**		
1	Professional, Scientific and Technical Services	16.3%	**1**	Professionals	40.3%
2	Health Care and Social Assistance	11.2%	**2**	Managers	18.5%
3	Education and Training	8.6%	**3**	Clerical and Administrative Workers	8.6%

Diversity characteristics (number, %)

Aboriginal or Torres Strait Islander persons		14	**Aboriginal or Torres Strait Islander (% of pop)**		0.10%
Born overseas	3,806	28.6%	**Speaks LOTE at home**	2,086	15.6%
Born in non-English speaking country	1,923	14.5%	**Poor English proficiency**	219	1.6%

Main countries of birth other than Australia:				**Main languages spoken at home other than English:**			
1	England	1516	5.7%	**1**	Greek	269	2.0%
2	New Zealand	878	3.3%	**2**	Russian	221	1.7%
3	Ireland	458	1.7%	**3**	Italian	212	1.6%
4	United States of America	332	1.2%	**4**	French	158	1.2%
5	India	314	1.2%	**5**	German	131	1.0%

Hospital accessibility and utilisation

Public hospital separations, 2012-13		2,619
Nearest public hospital:	Caulfield General Medical Centre	
Time/distance to nearest public hospital	4 minutes	3 km
Obstetric type hospital separations, 2012-13		154
Nearest public hospital with maternity services	Sandringham and District Memorial Hospital	
Time/distance to nearest public hospital with maternity services	12 minutes	11 km
Presentations to Emergency Department, 2012-13		3,650
Nearest public hospital with Emergency Department	The Alfred	
Time/distance to nearest public hospital with Emergency Department	7 minutes	5 km
Presentations to ED due to injury, 2012-13; % all presentations	509	13.9%
Primary Care Type ED presentations, 2012-13; % all presentations	2108	57.8%

Emerald

Suburb in Southern Metropolitan

Geography

Map reference	Southern Metropolitan: Map 3	**Grid reference**	C1
Location	45km ESE of Melbourne		
Pop density (persons/km^2)	263.1	**Area (km^2)**	22.9
Travel time to GPO	48 minutes	**ARIA+ (min / max / avg)**	(0.00) (0.00) (0.00)
Distance to GPO	57 km	**ABS remoteness area**	Major Cities of Australia
Local Government Area	Cardinia (S)	**DHS Service Area**	Southern Melbourne
Primary Care Partnership	South East Healthy Communities Partnership		
Medicare Local	South Eastern Melbourne		

Land use (km^2, %)

Commercial	0.09	0.4%	**Rural**	15.78	68.8%
Industrial	0.00	0.0%	**Other**	2.34	10.2%
Residential	4.71	20.5%			

Population

2012	0-4	5-9	10-14	15-19	20-24	25-44	45-64	65-69	70-74	75-79	80-84	85+	Total
Persons	327	391	450	466	353	1,362	1,886	334	187	110	70	94	6,030
%	5.4	6.5	7.5	7.7	5.9	22.6	31.3	5.5	3.1	1.8	1.2	1.6	–
2007	0-4	5-9	10-14	15-19	20-24	25-44	45-64	65-69	70-74	75-79	80-84	85+	Total
Persons	n/a	n/a	n/a	n/a	n/a	n/a	n/a	n/a	n/a	n/a	n/a	n/a	n/a
%	n/a	n/a	n/a	n/a	n/a	n/a	n/a	n/a	n/a	n/a	n/a	n/a	–
% Diff	n/a	n/a	n/a	n/a	n/a	n/a	n/a	n/a	n/a	n/a	n/a	n/a	n/a

Health and human services located in community

Public Hospitals	0	**Pharmacies**	1
Private Hospitals	0	**Licensed aged care places – high care**	0
Community Health Care Centres	0	**Licensed aged care places – low care**	60
Bush Nursing Centres	0	**Supported residential service beds**	0
Allied Health services	5	**Kindergartens/preschools/childcare**	1
Alternative/complementary health services	1	**Primary schools**	1
Child and family services	0	**Secondary schools**	1
Dental services	1	**P-12 schools**	0
Disability support services	0	**Other schools**	0
General practices	1	**Centrelink Offices**	0
Homelessness/Housing services	0	**Medicare Offices**	0
Mental Health services	2	**Medicare Access Points**	0

Social, educational and economic characteristics (number, %)

Number of households	2,115	–	**IRSD score (min / max / avg)**	(1001)	(1082) (1054)
Average persons per household	2.7	–	**Primary school students**	545	–
Occupied private dwellings	2,042	91.9%	**Secondary school students**	480	–
Population in non-private dwellings	70	–	**TAFE students**	139	–
Public housing dwellings	17	0.8%	**University students**	156	–
Dwellings with no motor vehicle	55	2.5%	**Degree or higher**	823	35.3%
Dwellings with no internet connection	280	12.6%	**Did not complete year 12**	2,269	51.3%
Household income <$600/week	606	33.7%	**Unemployed persons**	153	4.9%
Individual income <$400/week	1,715	38.9%	**Undertakes volunteer work**	1,044	23.6%
Number of families	1,645	–	**Needs assistance with core activities**	237	4.2%
Female lone parent families	169	10.3%	**Aged 75+ living alone**	72	1.2%
Male lone parent families	33	2.0%	**Unpaid carer to person with disability**	557	12.7%
Population near public transport	–	12.5%	**Unpaid carer of children**	1,406	31.7%

Top 3 industries of employment:			**Top 3 occupations:**		
1	Manufacturing	13.1%	**1**	Professionals	20.5%
2	Construction	13.1%	**2**	Technicians and Trades Workers	19.5%
3	Retail Trade	11.1%	**3**	Clerical and Administrative Workers	11.1%

Diversity characteristics (number, %)

Aboriginal or Torres Strait Islander persons		23	**Aboriginal or Torres Strait Islander (% of pop)**		0.41%
Born overseas	1,043	18.5%	**Speaks LOTE at home**	239	4.2%
Born in non-English speaking country	355	6.3%	**Poor English proficiency**	14	0.2%

Main countries of birth other than Australia:				**Main languages spoken at home other than English:**			
1	England	966	8.6%	**1**	German	38	0.7%
2	Netherlands	166	1.5%	**2**	Dutch	38	0.7%
3	Scotland	126	1.1%	**3**	Italian	30	0.5%
4	New Zealand	116	1.0%	**4**	Hungarian	19	0.3%
5	Germany	108	1.0%	**5**	Greek	18	0.3%

Hospital accessibility and utilisation

Public hospital separations, 2012-13	1,119	
Nearest public hospital:	Casey Hospital	
Time/distance to nearest public hospital	22 minutes	22 km
Obstetric type hospital separations, 2012-13	66	
Nearest public hospital with maternity services	Casey Hospital	
Time/distance to nearest public hospital with maternity services	22 minutes	22 km
Presentations to Emergency Department, 2012-13	1,608	
Nearest public hospital with Emergency Department	Casey Hospital	
Time/distance to nearest public hospital with Emergency Department	22 minutes	22 km
Presentations to ED due to injury, 2012-13; % all presentations	552	34.3%
Primary Care Type ED presentations, 2012-13; % all presentations	947	58.9%

Emerald

Catchment in Southern Metropolitan

Geography

Map reference	Southern Metropolitan: Map 3	**Grid reference**	C2
Location	44km ESE of Melbourne		
Pop density (persons/km^2)	42.3	**Area (km^2)**	43.2
Travel time to GPO	48 minutes	**ARIA+ (min / max / avg)**	(0.00) (0.18) (0.04)
Distance to GPO	56 km	**ABS remoteness area**	Major Cities of Australia
Local Government Area	Cardinia (S)	**DHS Service Area**	Southern Melbourne
Primary Care Partnership	South East Healthy Communities Partnership		
Medicare Local	South Eastern Melbourne		

Land use (km^2, %)

Commercial	0.00	0.0%	**Rural**	13.95	32.3%
Industrial	0.00	0.0%	**Other**	28.79	66.6%
Residential	0.47	1.1%			

Population

2012	0-4	5-9	10-14	15-19	20-24	25-44	45-64	65-69	70-74	75-79	80-84	85+	Total
Persons	130	131	116	124	114	488	518	84	65	26	19	15	1,830
%	7.1	7.2	6.3	6.8	6.2	26.7	28.3	4.6	3.6	1.4	1.0	0.8	–
2007	0-4	5-9	10-14	15-19	20-24	25-44	45-64	65-69	70-74	75-79	80-84	85+	Total
Persons	n/a	n/a	n/a	n/a	n/a	n/a	n/a	n/a	n/a	n/a	n/a	n/a	n/a
%	n/a	n/a	n/a	n/a	n/a	n/a	n/a	n/a	n/a	n/a	n/a	n/a	–
% Diff	n/a	n/a	n/a	n/a	n/a	n/a	n/a	n/a	n/a	n/a	n/a	n/a	n/a

Health and human services located in community

Public Hospitals	0	**Pharmacies**	0
Private Hospitals	0	**Licensed aged care places – high care**	0
Community Health Care Centres	0	**Licensed aged care places – low care**	0
Bush Nursing Centres	0	**Supported residential service beds**	0
Allied Health services	0	**Kindergartens/preschools/childcare**	1
Alternative/complementary health services	0	**Primary schools**	2
Child and family services	0	**Secondary schools**	0
Dental services	0	**P-12 schools**	0
Disability support services	0	**Other schools**	0
General practices	0	**Centrelink Offices**	0
Homelessness/Housing services	0	**Medicare Offices**	0
Mental Health services	0	**Medicare Access Points**	0

Social, educational and economic characteristics (number, %)

Number of households	627	–	**IRSD score (min / max / avg)**	(1039) (1100)	(1063)
Average persons per household	2.8	–	**Primary school students**	185	–
Occupied private dwellings	599	93.9%	**Secondary school students**	119	–
Population in non-private dwellings	<5	–	**TAFE students**	38	–
Public housing dwellings	<5	n/a%	**University students**	82	–
Dwellings with no motor vehicle	<5	n/a%	**Degree or higher**	243	33.8%
Dwellings with no internet connection	65	10.2%	**Did not complete year 12**	656	50.1%
Household income <$600/week	159	31.6%	**Unemployed persons**	29	3.1%
Individual income <$400/week	503	38.8%	**Undertakes volunteer work**	345	26.3%
Number of families	491	–	**Needs assistance with core activities**	54	3.2%
Female lone parent families	41	8.4%	**Aged 75+ living alone**	8	0.5%
Male lone parent families	6	1.2%	**Unpaid carer to person with disability**	151	11.5%
Population near public transport	–	4.6%	**Unpaid carer of children**	467	35.5%

Top 3 industries of employment:			**Top 3 occupations:**		
1	Construction	15.2%	**1**	Technicians and Trades Workers	19.6%
2	Manufacturing	11.8%	**2**	Professionals	19.2%
3	Retail Trade	10.4%	**3**	Clerical and Administrative Workers	10.4%

Diversity characteristics (number, %)

Aboriginal or Torres Strait Islander persons		<5	**Aboriginal or Torres Strait Islander (% of pop)**		n/a%
Born overseas	271	16.1%	**Speaks LOTE at home**	74	4.3%
Born in non-English speaking country	99	5.9%	**Poor English proficiency**	<5	n/a%

Main countries of birth other than Australia:			**Main languages spoken at home other than English:**		
1	England	240 7.1%	**1**	German	22 1.3%
2	New Zealand	48 1.4%	**2**	Italian	20 1.2%
3	Scotland	46 1.4%	**3**	Mandarin	7 0.4%
4	United States of America	34 1.0%	**4**	Latvian	6 0.4%
5	Netherlands	32 1.0%	**5**	Polish	6 0.4%

Hospital accessibility and utilisation

Public hospital separations, 2012-13		343
Nearest public hospital:	Casey Hospital	
Time/distance to nearest public hospital	22 minutes	21 km
Obstetric type hospital separations, 2012-13		20
Nearest public hospital with maternity services	Casey Hospital	
Time/distance to nearest public hospital with maternity services	22 minutes	21 km
Presentations to Emergency Department, 2012-13		492
Nearest public hospital with Emergency Department	Casey Hospital	
Time/distance to nearest public hospital with Emergency Department	22 minutes	21 km
Presentations to ED due to injury, 2012-13; % all presentations	170	34.6%
Primary Care Type ED presentations, 2012-13; % all presentations	288	58.5%

Endeavour Hills

Suburb in Southern Metropolitan

Geography

Map reference	Southern Metropolitan: Map 4	**Grid reference**	C1
Location	31km SE of Melbourne		
Pop density (persons/km^2)	1,683.0	**Area (km^2)**	15.2
Travel time to GPO	28 minutes	**ARIA+ (min / max / avg)**	(0.00) (0.00) (0.00)
Distance to GPO	35 km	**ABS remoteness area**	Major Cities of Australia
Local Government Area	Casey (C)	**DHS Service Area**	Southern Melbourne
Primary Care Partnership	South East Healthy Communities Partnership		
Medicare Local	South Eastern Melbourne		

Land use (km^2, %)

Commercial	0.11	0.7%	**Rural**	0.00	0.0%
Industrial	0.00	0.0%	**Other**	6.66	43.8%
Residential	8.44	55.5%			

Population

2012	0-4	5-9	10-14	15-19	20-24	25-44	45-64	65-69	70-74	75-79	80-84	85+	Total
Persons	1,468	1,597	1,617	1,931	2,160	6,819	7,458	973	625	444	276	226	25,594
%	5.7	6.2	6.3	7.5	8.4	26.6	29.1	3.8	2.4	1.7	1.1	0.9	–
2007	0-4	5-9	10-14	15-19	20-24	25-44	45-64	65-69	70-74	75-79	80-84	85+	Total
Persons	1,536	1,614	1,928	2,333	2,157	6,665	7,061	713	494	379	225	122	25,227
%	6.1	6.4	7.6	9.2	8.5	26.4	28.0	2.8	2.0	1.5	0.9	0.5	–
% Diff	-4.4	-1.1	-16.1	-17.2	0.2	2.3	2.3	36.4	26.5	17.1	22.6	85.2	1.5

Health and human services located in community

Public Hospitals	0	**Pharmacies**	2
Private Hospitals	0	**Licensed aged care places – high care**	60
Community Health Care Centres	0	**Licensed aged care places – low care**	60
Bush Nursing Centres	0	**Supported residential service beds**	0
Allied Health services	19	**Kindergartens/preschools/childcare**	7
Alternative/complementary health services	3	**Primary schools**	7
Child and family services	0	**Secondary schools**	1
Dental services	5	**P-12 schools**	1
Disability support services	2	**Other schools**	0
General practices	5	**Centrelink Offices**	0
Homelessness/Housing services	1	**Medicare Offices**	0
Mental Health services	5	**Medicare Access Points**	0

Social, educational and economic characteristics (number, %)

Number of households	8,509	–	**IRSD score (min / max / avg)**	(804) (1073)	(1008)
Average persons per household	2.9	–	**Primary school students**	1,860	–
Occupied private dwellings	7,946	95.5%	**Secondary school students**	1,926	–
Population in non-private dwellings	135	–	**TAFE students**	668	–
Public housing dwellings	647	7.8%	**University students**	1,130	–
Dwellings with no motor vehicle	281	3.4%	**Degree or higher**	3,174	38.0%
Dwellings with no internet connection	1,149	13.8%	**Did not complete year 12**	7,828	41.8%
Household income <$600/week	2,702	39.2%	**Unemployed persons**	878	7.0%
Individual income <$400/week	8,291	44.0%	**Undertakes volunteer work**	2,461	13.2%
Number of families	6,989	–	**Needs assistance with core activities**	1,096	4.6%
Female lone parent families	920	13.2%	**Aged 75+ living alone**	96	0.4%
Male lone parent families	174	2.5%	**Unpaid carer to person with disability**	2,178	11.7%
Population near public transport	–	80.8%	**Unpaid carer of children**	5,043	26.9%

Top 3 industries of employment:			**Top 3 occupations:**		
1	Manufacturing	18.3%	**1**	Technicians and Trades Workers	16.8%
2	Retail Trade	12.0%	**2**	Professionals	16.8%
3	Health Care and Social Assistance	10.3%	**3**	Clerical and Administrative Workers	10.3%

Diversity characteristics (number, %)

Aboriginal or Torres Strait Islander persons		72	**Aboriginal or Torres Strait Islander (% of pop)**		0.30%
Born overseas	11,671	49.5%	**Speaks LOTE at home**	12,045	50.7%
Born in non-English speaking country	10,208	43.3%	**Poor English proficiency**	1,753	7.4%

Main countries of birth other than Australia:				**Main languages spoken at home other than English:**			
1	Sri Lanka	2630	5.6%	**1**	Arabic	864	3.6%
2	India	2070	4.4%	**2**	Sinhalese	742	3.1%
3	China	1006	2.1%	**3**	Mandarin	660	2.8%
4	Afghanistan	948	2.0%	**4**	Greek	627	2.6%
5	England	914	1.9%	**5**	Serbian	625	2.6%

Hospital accessibility and utilisation

Public hospital separations, 2012-13	6,209	
Nearest public hospital:	Dandenong Hospital	
Time/distance to nearest public hospital	6 minutes	5 km
Obstetric type hospital separations, 2012-13	382	
Nearest public hospital with maternity services	Dandenong Hospital	
Time/distance to nearest public hospital with maternity services	6 minutes	5 km
Presentations to Emergency Department, 2012-13	5,986	
Nearest public hospital with Emergency Department	Dandenong Hospital	
Time/distance to nearest public hospital with Emergency Department	6 minutes	5 km
Presentations to ED due to injury, 2012-13; % all presentations	1,411	23.6%
Primary Care Type ED presentations, 2012-13; % all presentations	3073	51.3%

Endeavour Hills

Catchment in Southern Metropolitan

Geography

Map reference	Southern Metropolitan: Map 4	**Grid reference**	D1
Location	32km ESE of Melbourne		
Pop density (persons/km^2)	254.0	**Area (km^2)**	7.7
Travel time to GPO	31 minutes	**ARIA+ (min / max / avg)**	(0.00) (0.00) (0.00)
Distance to GPO	37 km	**ABS remoteness area**	Major Cities of Australia
Local Government Area	Casey (C)	**DHS Service Area**	Southern Melbourne
Primary Care Partnership	South East Healthy Communities Partnership		
Medicare Local	South Eastern Melbourne		

Land use (km^2, %)

Commercial	0.00	0.0%	**Rural**	0.00	0.0%
Industrial	0.00	0.0%	**Other**	4.32	56.1%
Residential	3.37	43.9%			

Population

2012	0-4	5-9	10-14	15-19	20-24	25-44	45-64	65-69	70-74	75-79	80-84	85+	Total
Persons	83	110	180	206	165	374	671	79	32	27	19	8	1,954
%	4.2	5.6	9.2	10.5	8.4	19.1	34.3	4.0	1.6	1.4	1.0	0.4	–
2007	0-4	5-9	10-14	15-19	20-24	25-44	45-64	65-69	70-74	75-79	80-84	85+	Total
Persons	99	143	199	201	136	474	602	51	34	21	10	10	1,980
%	5.0	7.2	10.0	10.1	6.9	23.9	30.4	2.6	1.7	1.1	0.5	0.5	–
% Diff	-16.5	-23.0	-9.5	2.7	21.1	-21.1	-21.1	53.8	-5.8	26.1	99.2	-21.3	-1.3

Health and human services located in community

Public Hospitals	0	**Pharmacies**	0
Private Hospitals	0	**Licensed aged care places – high care**	0
Community Health Care Centres	0	**Licensed aged care places – low care**	0
Bush Nursing Centres	0	**Supported residential service beds**	0
Allied Health services	0	**Kindergartens/preschools/childcare**	0
Alternative/complementary health services	0	**Primary schools**	0
Child and family services	0	**Secondary schools**	0
Dental services	0	**P-12 schools**	0
Disability support services	0	**Other schools**	0
General practices	0	**Centrelink Offices**	0
Homelessness/Housing services	0	**Medicare Offices**	0
Mental Health services	0	**Medicare Access Points**	0

Social, educational and economic characteristics (number, %)

Number of households	569	–	**IRSD score (min / max / avg)**	(1063) (1127)	(1095)
Average persons per household	3.3	–	**Primary school students**	178	–
Occupied private dwellings	536	94.7%	**Secondary school students**	224	–
Population in non-private dwellings	<5	–	**TAFE students**	45	–
Public housing dwellings	<5	n/a%	**University students**	64	–
Dwellings with no motor vehicle	<5	n/a%	**Degree or higher**	257	39.1%
Dwellings with no internet connection	37	6.5%	**Did not complete year 12**	659	46.2%
Household income <$600/week	111	25.5%	**Unemployed persons**	38	3.7%
Individual income <$400/week	546	38.5%	**Undertakes volunteer work**	266	18.6%
Number of families	504	–	**Needs assistance with core activities**	44	2.4%
Female lone parent families	36	7.1%	**Aged 75+ living alone**	<5	n/a%
Male lone parent families	6	1.2%	**Unpaid carer to person with disability**	193	13.4%
Population near public transport	–	2.8%	**Unpaid carer of children**	458	31.7%

Top 3 industries of employment:			**Top 3 occupations:**		
1	Construction	18.1%	**1**	Managers	17.8%
2	Manufacturing	14.3%	**2**	Professionals	17.7%
3	Retail Trade	13.0%	**3**	Technicians and Trades Workers	13.0%

Diversity characteristics (number, %)

Aboriginal or Torres Strait Islander persons		<5	**Aboriginal or Torres Strait Islander (% of pop)**		n/a%
Born overseas	560	30.6%	**Speaks LOTE at home**	528	28.8%
Born in non-English speaking country	393	21.5%	**Poor English proficiency**	64	3.5%

Main countries of birth other than Australia:				**Main languages spoken at home other than English:**		
1	England	178	4.9%	**1**	Italian	77	4.2%
2	Romania	96	2.6%	**2**	Romanian	63	3.4%
3	China	92	2.5%	**3**	Mandarin	48	2.6%
4	Italy	82	2.2%	**4**	Greek	42	2.3%
5	Sri Lanka	50	1.4%	**5**	Serbian	42	2.3%

Hospital accessibility and utilisation

Public hospital separations, 2012-13	556	
Nearest public hospital:	Dandenong Hospital	
Time/distance to nearest public hospital	9 minutes	7 km
Obstetric type hospital separations, 2012-13	30	
Nearest public hospital with maternity services	Dandenong Hospital	
Time/distance to nearest public hospital with maternity services	9 minutes	7 km
Presentations to Emergency Department, 2012-13	457	
Nearest public hospital with Emergency Department	Dandenong Hospital	
Time/distance to nearest public hospital with Emergency Department	9 minutes	7 km
Presentations to ED due to injury, 2012-13; % all presentations	108	23.6%
Primary Care Type ED presentations, 2012-13; % all presentations	235	51.3%

Eumemmerring

Suburb in Southern Metropolitan

Geography

Map reference	Southern Metropolitan: Map 4	**Grid reference**	C2
Location	32km SE of Melbourne		
Pop density (persons/km^2)	1,944.6	**Area (km^2)**	1.0
Travel time to GPO	29 minutes	**ARIA+ (min / max / avg)**	(0.00) (0.00) (0.00)
Distance to GPO	37 km	**ABS remoteness area**	Major Cities of Australia
Local Government Area	Casey (C)	**DHS Service Area**	Southern Melbourne
Primary Care Partnership	South East Healthy Communities Partnership		
Medicare Local	South Eastern Melbourne		

Land use (km^2, %)

Commercial	0.01	1.3%	**Rural**	0.00	0.0%
Industrial	0.00	0.0%	**Other**	0.35	34.5%
Residential	0.65	64.2%			

Population

2012	0-4	5-9	10-14	15-19	20-24	25-44	45-64	65-69	70-74	75-79	80-84	85+	Total
Persons	141	108	103	144	135	520	470	95	86	74	44	36	1,956
%	7.2	5.5	5.3	7.4	6.9	26.6	24.0	4.9	4.4	3.8	2.2	1.8	–
2007	0-4	5-9	10-14	15-19	20-24	25-44	45-64	65-69	70-74	75-79	80-84	85+	Total
Persons	106	110	118	134	151	488	494	77	85	75	54	35	1,927
%	5.5	5.7	6.1	7.0	7.8	25.3	25.6	4.0	4.4	3.9	2.8	1.8	–
% Diff	33.5	-2.1	-12.9	7.4	-10.7	6.5	6.5	23.8	1.7	-1.4	-19.0	2.9	1.5

Health and human services located in community

Public Hospitals	0	**Pharmacies**	0
Private Hospitals	0	**Licensed aged care places – high care**	0
Community Health Care Centres	0	**Licensed aged care places – low care**	0
Bush Nursing Centres	0	**Supported residential service beds**	0
Allied Health services	1	**Kindergartens/preschools/childcare**	0
Alternative/complementary health services	1	**Primary schools**	0
Child and family services	0	**Secondary schools**	0
Dental services	0	**P-12 schools**	0
Disability support services	0	**Other schools**	0
General practices	0	**Centrelink Offices**	0
Homelessness/Housing services	0	**Medicare Offices**	0
Mental Health services	0	**Medicare Access Points**	0

Social, educational and economic characteristics (number, %)

Number of households	763	–	**IRSD score (min / max / avg)**	(764) (901)	(851)
Average persons per household	2.4	–	**Primary school students**	109	–
Occupied private dwellings	723	92.8%	**Secondary school students**	123	–
Population in non-private dwellings	50	–	**TAFE students**	35	–
Public housing dwellings	133	17.1%	**University students**	39	–
Dwellings with no motor vehicle	85	10.9%	**Degree or higher**	86	20.0%
Dwellings with no internet connection	232	29.8%	**Did not complete year 12**	727	55.8%
Household income <$600/week	351	58.6%	**Unemployed persons**	68	9.5%
Individual income <$400/week	721	53.9%	**Undertakes volunteer work**	131	10.2%
Number of families	466	–	**Needs assistance with core activities**	125	7.5%
Female lone parent families	91	19.5%	**Aged 75+ living alone**	64	3.5%
Male lone parent families	30	6.4%	**Unpaid carer to person with disability**	153	11.9%
Population near public transport	–	97.3%	**Unpaid carer of children**	321	24.7%

Top 3 industries of employment:			**Top 3 occupations:**		
1	Manufacturing	23.5%	**1**	Machinery Operators and Drivers	19.2%
2	Retail Trade	12.7%	**2**	Technicians and Trades Workers	18.4%
3	Health Care and Social Assistance	10.2%	**3**	Labourers	10.2%

Diversity characteristics (number, %)

Aboriginal or Torres Strait Islander persons		28	**Aboriginal or Torres Strait Islander (% of pop)**		1.63%
Born overseas	853	51.1%	**Speaks LOTE at home**	768	45.3%
Born in non-English speaking country	688	41.2%	**Poor English proficiency**	171	10.1%

Main countries of birth other than Australia:				**Main languages spoken at home other than English:**			
1	England	138	4.1%	**1**	Serbian	98	5.8%
2	Sri Lanka	106	3.2%	**2**	Sinhalese	45	2.7%
3	New Zealand	100	3.0%	**3**	Arabic	41	2.4%
4	Afghanistan	96	2.9%	**4**	Dari	34	2.0%
5	India	94	2.8%	**5**	Mandarin	34	2.0%

Hospital accessibility and utilisation

Public hospital separations, 2012-13	710	
Nearest public hospital:	Dandenong Hospital	
Time/distance to nearest public hospital	7 minutes	6 km
Obstetric type hospital separations, 2012-13	49	
Nearest public hospital with maternity services	Dandenong Hospital	
Time/distance to nearest public hospital with maternity services	7 minutes	6 km
Presentations to Emergency Department, 2012-13	458	
Nearest public hospital with Emergency Department	Dandenong Hospital	
Time/distance to nearest public hospital with Emergency Department	7 minutes	6 km
Presentations to ED due to injury, 2012-13; % all presentations	108	23.6%
Primary Care Type ED presentations, 2012-13; % all presentations	235	51.3%

Flinders

Town in Southern Metropolitan

Geography

Map reference	Southern Metropolitan: Map 5	**Grid reference**	D5
Location	73km S of Melbourne		
Pop density (persons/km^2)	212.2	**Area (km^2)**	3.0
Travel time to GPO	75 minutes	**ARIA+ (min / max / avg)**	(0.71) (0.71) (0.71)
Distance to GPO	101 km	**ABS remoteness area**	Inner Regional Australia
Local Government Area	Mornington Peninsula (S)	**DHS Service Area**	Bayside Peninsula
Primary Care Partnership	Frankston - Mornington Peninsula Primary Care Partnership		
Medicare Local	Frankston - Mornington Peninsula		

Land use (km^2, %)

Commercial	0.02	0.8%	**Rural**	0.00	0.0%
Industrial	0.00	0.0%	**Other**	1.20	40.0%
Residential	1.78	59.2%			

Population

2012	0-4	5-9	10-14	15-19	20-24	25-44	45-64	65-69	70-74	75-79	80-84	85+	Total
Persons	29	38	26	24	24	73	204	81	60	28	28	23	638
%	4.5	6.0	4.1	3.8	3.8	11.4	32.0	12.7	9.4	4.4	4.4	3.6	–
2007	0-4	5-9	10-14	15-19	20-24	25-44	45-64	65-69	70-74	75-79	80-84	85+	Total
Persons	n/a	n/a	n/a	n/a	n/a	n/a	n/a	n/a	n/a	n/a	n/a	n/a	n/a
%	n/a	n/a	n/a	n/a	n/a	n/a	n/a	n/a	n/a	n/a	n/a	n/a	–
% Diff	n/a	n/a	n/a	n/a	n/a	n/a	n/a	n/a	n/a	n/a	n/a	n/a	n/a

Health and human services located in community

Public Hospitals	0	**Pharmacies**	0
Private Hospitals	0	**Licensed aged care places – high care**	0
Community Health Care Centres	0	**Licensed aged care places – low care**	0
Bush Nursing Centres	0	**Supported residential service beds**	0
Allied Health services	0	**Kindergartens/preschools/childcare**	1
Alternative/complementary health services	0	**Primary schools**	0
Child and family services	0	**Secondary schools**	0
Dental services	0	**P-12 schools**	0
Disability support services	0	**Other schools**	0
General practices	1	**Centrelink Offices**	0
Homelessness/Housing services	0	**Medicare Offices**	0
Mental Health services	0	**Medicare Access Points**	0

Social, educational and economic characteristics (number, %)

Number of households	236	–	**IRSD score (min / max / avg)**	(1060)	(1078)	(1069)
Average persons per household	2.6	–	**Primary school students**	30	–
Occupied private dwellings	254	37.4%	**Secondary school students**	30	–
Population in non-private dwellings	<5	–	**TAFE students**	7	–
Public housing dwellings	<5	n/a%	**University students**	10	–
Dwellings with no motor vehicle	9	1.3%	**Degree or higher**	145	51.1%
Dwellings with no internet connection	36	5.3%	**Did not complete year 12**	172	36.8%
Household income <$600/week	53	27.3%	**Unemployed persons**	11	4.6%
Individual income <$400/week	149	31.2%	**Undertakes volunteer work**	177	37.6%
Number of families	163	–	**Needs assistance with core activities**	23	4.1%
Female lone parent families	15	9.2%	**Aged 75+ living alone**	17	2.7%
Male lone parent families	<5	n/a%	**Unpaid carer to person with disability**	77	16.4%
Population near public transport	–	20.8%	**Unpaid carer of children**	117	25.1%

Top 3 industries of employment:			**Top 3 occupations:**		
1	Construction	13.7%	**1**	Professionals	24.1%
2	Health Care and Social Assistance	10.0%	**2**	Managers	21.4%
3	Retail Trade	9.5%	**3**	Technicians and Trades Workers	9.5%

Diversity characteristics (number, %)

Aboriginal or Torres Strait Islander persons		<5	**Aboriginal or Torres Strait Islander (% of pop)**		n/a%
Born overseas	81	14.5%	**Speaks LOTE at home**	13	2.3%
Born in non-English speaking country	26	4.7%	**Poor English proficiency**	<5	n/a%

Main countries of birth other than Australia:			**Main languages spoken at home other than English:**		
1	England	74	6.6%	**1**	Italian	5	0.9%
2	New Zealand	22	2.0%	**2**	Kriol	5	0.9%
3	Northern Ireland	14	1.3%	**3**	Russian	<5	n/a%
4	China	12	1.1%	**4**	n/a	n/a	n/a%
5	Thailand	12	1.1%	**5**	n/a	n/a	n/a%

Hospital accessibility and utilisation

Public hospital separations, 2012-13		51
Nearest public hospital:	Rosebud Hospital	
Time/distance to nearest public hospital	19 minutes	21 km
Obstetric type hospital separations, 2012-13		<5
Nearest public hospital with maternity services	Frankston Hospital	
Time/distance to nearest public hospital with maternity services	37 minutes	43 km
Presentations to Emergency Department, 2012-13		253
Nearest public hospital with Emergency Department	Rosebud Hospital	
Time/distance to nearest public hospital with Emergency Department	19 minutes	21 km
Presentations to ED due to injury, 2012-13; % all presentations	68	26.8%
Primary Care Type ED presentations, 2012-13; % all presentations	122	48.1%

Frankston

Suburb in Southern Metropolitan

Geography

Map reference	Southern Metropolitan: Map 5	**Grid reference**	E1
Location	40km SSE of Melbourne		
Pop density (persons/km^2)	1,832.9	**Area (km^2)**	19.7
Travel time to GPO	40 minutes	**ARIA+ (min / max / avg)**	(0.00) (0.00) (0.00)
Distance to GPO	54 km	**ABS remoteness area**	Major Cities of Australia
Local Government Area	Frankston (C)	**DHS Service Area**	Bayside Peninsula
Primary Care Partnership	Frankston - Mornington Peninsula Primary Care Partnership		
Medicare Local	Frankston - Mornington Peninsula		

Land use (km^2, %)

Commercial	1.22	6.2%	**Rural**	0.00	0.0%
Industrial	0.21	1.1%	**Other**	5.79	29.3%
Residential	12.53	63.4%			

Population

2012	0-4	5-9	10-14	15-19	20-24	25-44	45-64	65-69	70-74	75-79	80-84	85+	Total
Persons	2,330	1,898	1,871	2,098	2,883	10,206	8,956	1,871	1,436	1,073	796	776	36,194
%	6.4	5.2	5.2	5.8	8.0	28.2	24.7	5.2	4.0	3.0	2.2	2.1	–
2007	0-4	5-9	10-14	15-19	20-24	25-44	45-64	65-69	70-74	75-79	80-84	85+	Total
Persons	1,946	1,873	2,054	2,288	2,667	9,267	8,823	1,587	1,274	1,131	831	738	34,481
%	5.6	5.4	6.0	6.6	7.7	26.9	25.6	4.6	3.7	3.3	2.4	2.1	–
% Diff	19.7	1.3	-8.9	-8.3	8.1	10.1	10.1	17.9	12.7	-5.1	-4.3	5.1	5.0

Health and human services located in community

Public Hospitals	2	**Pharmacies**	16
Private Hospitals	4	**Licensed aged care places – high care**	202
Community Health Care Centres	1	**Licensed aged care places – low care**	90
Bush Nursing Centres	0	**Supported residential service beds**	199
Allied Health services	70	**Kindergartens/preschools/childcare**	10
Alternative/complementary health services	8	**Primary schools**	10
Child and family services	3	**Secondary schools**	3
Dental services	21	**P-12 schools**	0
Disability support services	19	**Other schools**	2
General practices	22	**Centrelink Offices**	0
Homelessness/Housing services	7	**Medicare Offices**	1
Mental Health services	34	**Medicare Access Points**	0

Social, educational and economic characteristics (number, %)

Number of households	15,099	–	**IRSD score (min / max / avg)**	(783) (1093)	(956)
Average persons per household	2.3	–	**Primary school students**	2,275	–
Occupied private dwellings	14,852	90.7%	**Secondary school students**	1,783	–
Population in non-private dwellings	963	–	**TAFE students**	1,070	–
Public housing dwellings	1,318	8.0%	**University students**	1,027	–
Dwellings with no motor vehicle	1,479	9.0%	**Degree or higher**	3,360	27.9%
Dwellings with no internet connection	3,116	19.0%	**Did not complete year 12**	14,281	54.6%
Household income <$600/week	5,834	46.0%	**Unemployed persons**	1,183	7.0%
Individual income <$400/week	10,939	41.3%	**Undertakes volunteer work**	4,040	15.4%
Number of families	9,174	–	**Needs assistance with core activities**	1,968	6.0%
Female lone parent families	1,947	21.2%	**Aged 75+ living alone**	875	2.5%
Male lone parent families	396	4.3%	**Unpaid carer to person with disability**	3,345	12.8%
Population near public transport	–	88.0%	**Unpaid carer of children**	7,612	28.7%

Top 3 industries of employment:			**Top 3 occupations:**		
1	Health Care and Social Assistance	14.3%	**1**	Technicians and Trades Workers	18.1%
2	Retail Trade	13.0%	**2**	Professionals	16.9%
3	Manufacturing	12.1%	**3**	Clerical and Administrative Workers	12.1%

Diversity characteristics (number, %)

Aboriginal or Torres Strait Islander persons		300	**Aboriginal or Torres Strait Islander (% of pop)**		0.91%
Born overseas	8,325	25.5%	**Speaks LOTE at home**	3,921	11.9%
Born in non-English speaking country	4,019	12.3%	**Poor English proficiency**	559	1.7%

Main countries of birth other than Australia:				**Main languages spoken at home other than English:**			
1	England	4486	6.9%	**1**	Greek	371	1.1%
2	New Zealand	1782	2.7%	**2**	Malayalam	276	0.8%
3	Scotland	1040	1.6%	**3**	Mandarin	272	0.8%
4	India	888	1.4%	**4**	Italian	248	0.8%
5	China	568	0.9%	**5**	German	185	0.6%

Hospital accessibility and utilisation

Public hospital separations, 2012-13		10,356
Nearest public hospital:	Frankston Hospital	
Time/distance to nearest public hospital	3 minutes	2 km
Obstetric type hospital separations, 2012-13		522
Nearest public hospital with maternity services	Frankston Hospital	
Time/distance to nearest public hospital with maternity services	3 minutes	2 km
Presentations to Emergency Department, 2012-13		10,111
Nearest public hospital with Emergency Department	Frankston Hospital	
Time/distance to nearest public hospital with Emergency Department	3 minutes	2 km
Presentations to ED due to injury, 2012-13; % all presentations	2,610	25.8%
Primary Care Type ED presentations, 2012-13; % all presentations	3994	39.5%

Frankston North

Suburb in Southern Metropolitan

Geography

Map reference	Southern Metropolitan: Map 4	**Grid reference**	B4
Location	39km SSE of Melbourne		
Pop density (persons/km^2)	1,142.3	**Area (km^2)**	5.1
Travel time to GPO	39 minutes	**ARIA+ (min / max / avg)**	(0.00) (0.00) (0.00)
Distance to GPO	51 km	**ABS remoteness area**	Major Cities of Australia
Local Government Area	Frankston (C)	**DHS Service Area**	Bayside Peninsula
Primary Care Partnership	Frankston - Mornington Peninsula Primary Care Partnership		
Medicare Local	Frankston - Mornington Peninsula		

Land use (km^2, %)

Commercial	0.01	0.2%	**Rural**	0.00	0.0%
Industrial	0.00	0.0%	**Other**	2.98	58.1%
Residential	2.13	41.6%			

Population

2012	0-4	5-9	10-14	15-19	20-24	25-44	45-64	65-69	70-74	75-79	80-84	85+	Total
Persons	377	370	331	392	421	1,531	1,378	269	268	236	166	108	5,847
%	6.4	6.3	5.7	6.7	7.2	26.2	23.6	4.6	4.6	4.0	2.8	1.8	–
2007	0-4	5-9	10-14	15-19	20-24	25-44	45-64	65-69	70-74	75-79	80-84	85+	Total
Persons	373	322	405	454	409	1,520	1,333	305	270	185	84	22	5,682
%	6.6	5.7	7.1	8.0	7.2	26.8	23.5	5.4	4.8	3.3	1.5	0.4	–
% Diff	1.1	14.9	-18.3	-13.7	2.9	0.7	0.7	-11.8	-0.7	27.6	97.6	390.9	2.9

Health and human services located in community

Public Hospitals	0	**Pharmacies**	0
Private Hospitals	0	**Licensed aged care places – high care**	71
Community Health Care Centres	0	**Licensed aged care places – low care**	49
Bush Nursing Centres	0	**Supported residential service beds**	0
Allied Health services	0	**Kindergartens/preschools/childcare**	2
Alternative/complementary health services	0	**Primary schools**	2
Child and family services	0	**Secondary schools**	1
Dental services	0	**P-12 schools**	0
Disability support services	0	**Other schools**	0
General practices	1	**Centrelink Offices**	0
Homelessness/Housing services	0	**Medicare Offices**	0
Mental Health services	0	**Medicare Access Points**	0

Social, educational and economic characteristics (number, %)

Number of households	2,380	–	**IRSD score (min / max / avg)**	(713)	(887) (812)
Average persons per household	2.4	–	**Primary school students**	394	–
Occupied private dwellings	2,293	92.5%	**Secondary school students**	273	–
Population in non-private dwellings	115	–	**TAFE students**	161	–
Public housing dwellings	586	23.6%	**University students**	70	–
Dwellings with no motor vehicle	301	12.1%	**Degree or higher**	187	14.9%
Dwellings with no internet connection	699	28.2%	**Did not complete year 12**	2,868	71.1%
Household income <$600/week	1,153	60.5%	**Unemployed persons**	278	12.9%
Individual income <$400/week	2,172	52.8%	**Undertakes volunteer work**	430	10.6%
Number of families	1,464	–	**Needs assistance with core activities**	516	9.9%
Female lone parent families	467	31.9%	**Aged 75+ living alone**	122	2.2%
Male lone parent families	71	4.8%	**Unpaid carer to person with disability**	521	13.0%
Population near public transport	–	91.0%	**Unpaid carer of children**	1,119	27.2%

Top 3 industries of employment:			**Top 3 occupations:**		
1	Manufacturing	19.9%	**1**	Labourers	21.2%
2	Health Care and Social Assistance	12.8%	**2**	Technicians and Trades Workers	18.1%
3	Retail Trade	10.2%	**3**	Machinery Operators and Drivers	10.2%

Diversity characteristics (number, %)

Aboriginal or Torres Strait Islander persons		132	**Aboriginal or Torres Strait Islander (% of pop)**		2.50%
Born overseas	1,244	24.0%	**Speaks LOTE at home**	583	11.1%
Born in non-English speaking country	599	11.5%	**Poor English proficiency**	104	2.0%

Main countries of birth other than Australia:				**Main languages spoken at home other than English:**			
1	England	620	6.0%	**1**	Bosnian	50	1.0%
2	New Zealand	330	3.2%	**2**	Greek	42	0.8%
3	Scotland	166	1.6%	**3**	Arabic	34	0.6%
4	Philippines	128	1.2%	**4**	Nuer	34	0.6%
5	Bosnia and Herzegovina	98	0.9%	**5**	Russian	32	0.6%

Hospital accessibility and utilisation

Public hospital separations, 2012-13		3,122
Nearest public hospital:	Frankston Hospital	
Time/distance to nearest public hospital	8 minutes	7 km
Obstetric type hospital separations, 2012-13		125
Nearest public hospital with maternity services	Frankston Hospital	
Time/distance to nearest public hospital with maternity services	8 minutes	7 km
Presentations to Emergency Department, 2012-13		1,633
Nearest public hospital with Emergency Department	Frankston Hospital	
Time/distance to nearest public hospital with Emergency Department	8 minutes	7 km
Presentations to ED due to injury, 2012-13; % all presentations	422	25.8%
Primary Care Type ED presentations, 2012-13; % all presentations	645	39.5%

Frankston South

Suburb in Southern Metropolitan

Geography

Map reference	Southern Metropolitan: Map 5	**Grid reference**	E1
Location	43km SSE of Melbourne		
Pop density (persons/km^2)	1,257.3	**Area (km^2)**	14.6
Travel time to GPO	43 minutes	**ARIA+ (min / max / avg)**	(0.00) (0.00) (0.00)
Distance to GPO	57 km	**ABS remoteness area**	Major Cities of Australia
Local Government Area	Frankston (C)	**DHS Service Area**	Bayside Peninsula
Primary Care Partnership	Frankston - Mornington Peninsula Primary Care Partnership		
Medicare Local	Frankston - Mornington Peninsula		

Land use (km^2, %)

Commercial	0.01	0.1%	**Rural**	0.71	4.9%
Industrial	0.00	0.0%	**Other**	3.32	22.8%
Residential	10.53	72.3%			

Population

2012	0-4	5-9	10-14	15-19	20-24	25-44	45-64	65-69	70-74	75-79	80-84	85+	Total
Persons	983	1,116	1,214	1,279	1,106	3,968	5,124	1,056	751	538	490	684	18,309
%	5.4	6.1	6.6	7.0	6.0	21.7	28.0	5.8	4.1	2.9	2.7	3.7	–
2007	0-4	5-9	10-14	15-19	20-24	25-44	45-64	65-69	70-74	75-79	80-84	85+	Total
Persons	918	982	1,250	1,374	1,063	4,078	4,881	800	629	570	566	720	17,832
%	5.2	5.5	7.0	7.7	6.0	22.9	27.4	4.5	3.5	3.2	3.2	4.0	–
% Diff	7.0	13.6	-2.9	-6.9	4.1	-2.7	-2.7	32.1	19.5	-5.7	-13.5	-5.0	2.7

Health and human services located in community

Public Hospitals	0	**Pharmacies**	2
Private Hospitals	0	**Licensed aged care places – high care**	60
Community Health Care Centres	0	**Licensed aged care places – low care**	206
Bush Nursing Centres	0	**Supported residential service beds**	0
Allied Health services	4	**Kindergartens/preschools/childcare**	2
Alternative/complementary health services	2	**Primary schools**	2
Child and family services	0	**Secondary schools**	1
Dental services	1	**P-12 schools**	0
Disability support services	0	**Other schools**	0
General practices	2	**Centrelink Offices**	1
Homelessness/Housing services	1	**Medicare Offices**	0
Mental Health services	3	**Medicare Access Points**	0

Social, educational and economic characteristics (number, %)

Number of households	6,683	–	**IRSD score (min / max / avg)**	(835)	(1142) (1060)
Average persons per household	2.6	–	**Primary school students**	1,449	–
Occupied private dwellings	6,510	91.9%	**Secondary school students**	1,344	–
Population in non-private dwellings	346	–	**TAFE students**	372	–
Public housing dwellings	133	1.9%	**University students**	589	–
Dwellings with no motor vehicle	341	4.8%	**Degree or higher**	2,659	38.1%
Dwellings with no internet connection	1,011	14.3%	**Did not complete year 12**	6,338	47.2%
Household income <$600/week	1,923	34.0%	**Unemployed persons**	389	4.3%
Individual income <$400/week	4,916	36.5%	**Undertakes volunteer work**	2,664	19.8%
Number of families	4,884	–	**Needs assistance with core activities**	716	4.2%
Female lone parent families	527	10.8%	**Aged 75+ living alone**	585	3.3%
Male lone parent families	126	2.6%	**Unpaid carer to person with disability**	1,620	12.1%
Population near public transport	–	78.1%	**Unpaid carer of children**	4,299	31.8%

Top 3 industries of employment:			**Top 3 occupations:**		
1	Retail Trade	13.0%	**1**	Professionals	22.8%
2	Health Care and Social Assistance	12.7%	**2**	Clerical and Administrative Workers	15.6%
3	Construction	11.2%	**3**	Technicians and Trades Workers	11.2%

Diversity characteristics (number, %)

Aboriginal or Torres Strait Islander persons		88	**Aboriginal or Torres Strait Islander (% of pop)**		0.51%
Born overseas	3,777	22.4%	**Speaks LOTE at home**	1,417	8.3%
Born in non-English speaking country	1,453	8.6%	**Poor English proficiency**	117	0.7%

Main countries of birth other than Australia:				**Main languages spoken at home other than English:**			
1	England	2906	8.6%	**1**	Italian	193	1.1%
2	New Zealand	492	1.5%	**2**	Greek	150	0.9%
3	Scotland	460	1.4%	**3**	German	126	0.7%
4	Germany	296	0.9%	**4**	Mandarin	100	0.6%
5	Italy	284	0.8%	**5**	Dutch	70	0.4%

Hospital accessibility and utilisation

Public hospital separations, 2012-13		5,191
Nearest public hospital:	Frankston Hospital	
Time/distance to nearest public hospital	4 minutes	3 km
Obstetric type hospital separations, 2012-13		261
Nearest public hospital with maternity services	Frankston Hospital	
Time/distance to nearest public hospital with maternity services	4 minutes	3 km
Presentations to Emergency Department, 2012-13		5,115
Nearest public hospital with Emergency Department	Frankston Hospital	
Time/distance to nearest public hospital with Emergency Department	4 minutes	3 km
Presentations to ED due to injury, 2012-13; % all presentations	1,320	25.8%
Primary Care Type ED presentations, 2012-13; % all presentations	2020	39.5%

Gardenvale

Suburb in Southern Metropolitan

Geography

Map reference	Southern Metropolitan: Map 1	**Grid reference**	C3
Location	10km SSE of Melbourne		
Pop density (persons/km^2)	3,891.6	**Area (km^2)**	0.3
Travel time to GPO	14 minutes	**ARIA+ (min / max / avg)**	(0.00) (0.00) (0.00)
Distance to GPO	11 km	**ABS remoteness area**	Major Cities of Australia
Local Government Area	Glen Eira (C)	**DHS Service Area**	Bayside Peninsula
Primary Care Partnership	Inner South East Partnership in Community & Health		
Medicare Local	Bayside		

Land use (km^2, %)

Commercial	0.03	10.7%	**Rural**	0.00	0.0%
Industrial	0.00	0.0%	**Other**	0.03	10.7%
Residential	0.20	78.6%			

Population

2012	0-4	5-9	10-14	15-19	20-24	25-44	45-64	65-69	70-74	75-79	80-84	85+	Total
Persons	51	66	44	27	71	384	243	44	20	20	20	17	1,007
%	5.1	6.6	4.4	2.7	7.1	38.1	24.1	4.4	2.0	2.0	2.0	1.7	–
2007	0-4	5-9	10-14	15-19	20-24	25-44	45-64	65-69	70-74	75-79	80-84	85+	Total
Persons	79	55	32	38	67	387	266	29	22	42	25	16	1,058
%	7.5	5.2	3.0	3.6	6.3	36.6	25.1	2.7	2.1	4.0	2.4	1.5	–
% Diff	-35.4	20.0	37.5	-28.9	6.0	-0.8	-0.8	51.7	-9.1	-52.4	-20.0	6.3	-4.8

Health and human services located in community

Public Hospitals	0	**Pharmacies**	1
Private Hospitals	0	**Licensed aged care places – high care**	0
Community Health Care Centres	0	**Licensed aged care places – low care**	0
Bush Nursing Centres	0	**Supported residential service beds**	30
Allied Health services	1	**Kindergartens/preschools/childcare**	0
Alternative/complementary health services	0	**Primary schools**	0
Child and family services	0	**Secondary schools**	0
Dental services	1	**P-12 schools**	0
Disability support services	1	**Other schools**	0
General practices	0	**Centrelink Offices**	0
Homelessness/Housing services	0	**Medicare Offices**	0
Mental Health services	0	**Medicare Access Points**	0

Social, educational and economic characteristics (number, %)

Number of households	455	–	**IRSD score (min / max / avg)**	(1069)	(1077)	(1073)
Average persons per household	2.1	–	**Primary school students**	81	–
Occupied private dwellings	462	88.8%	**Secondary school students**	36	–
Population in non-private dwellings	19	–	**TAFE students**	15	–
Public housing dwellings	<5	n/a%	**University students**	63	–
Dwellings with no motor vehicle	56	10.8%	**Degree or higher**	346	69.2%
Dwellings with no internet connection	72	13.8%	**Did not complete year 12**	173	22.7%
Household income <$600/week	109	27.3%	**Unemployed persons**	22	3.8%
Individual income <$400/week	191	25.9%	**Undertakes volunteer work**	145	19.3%
Number of families	242	–	**Needs assistance with core activities**	32	3.5%
Female lone parent families	23	9.5%	**Aged 75+ living alone**	28	2.9%
Male lone parent families	7	2.9%	**Unpaid carer to person with disability**	68	9.1%
Population near public transport	–	100.0%	**Unpaid carer of children**	189	25.0%

Top 3 industries of employment:			**Top 3 occupations:**		
1	Professional, Scientific and Technical Services	15.6%	**1**	Professionals	35.0%
2	Health Care and Social Assistance	13.4%	**2**	Clerical and Administrative Workers	16.7%
3	Retail Trade	11.2%	**3**	Managers	11.2%

Diversity characteristics (number, %)

Aboriginal or Torres Strait Islander persons		<5	**Aboriginal or Torres Strait Islander (% of pop)**		n/a%
Born overseas	314	34.1%	**Speaks LOTE at home**	220	23.9%
Born in non-English speaking country	230	25.0%	**Poor English proficiency**	16	1.7%

Main countries of birth other than Australia:			**Main languages spoken at home other than English:**		
1	India	84	4.6%	**1**	Russian	27	2.9%
2	England	74	4.0%	**2**	French	18	1.9%
3	China	36	2.0%	**3**	Hebrew	18	1.9%
4	Ireland	28	1.5%	**4**	Hindi	18	1.9%
5	Ukraine	28	1.5%	**5**	Mandarin	18	1.9%

Hospital accessibility and utilisation

Public hospital separations, 2012-13	218	
Nearest public hospital:	Caulfield General Medical Centre	
Time/distance to nearest public hospital	3 minutes	2 km
Obstetric type hospital separations, 2012-13	6	
Nearest public hospital with maternity services	Sandringham and District Memorial Hospital	
Time/distance to nearest public hospital with maternity services	9 minutes	8 km
Presentations to Emergency Department, 2012-13	163	
Nearest public hospital with Emergency Department	The Alfred	
Time/distance to nearest public hospital with Emergency Department	9 minutes	7 km
Presentations to ED due to injury, 2012-13; % all presentations	32	19.5%
Primary Care Type ED presentations, 2012-13; % all presentations	86	52.9%

Garfield

Town in Southern Metropolitan

Geography

Map reference	Southern Metropolitan: Map 3	**Grid reference**	E3
Location	70km ESE of Melbourne		
Pop density (persons/km^2)	615.4	**Area (km^2)**	1.9
Travel time to GPO	57 minutes	**ARIA+ (min / max / avg)**	(0.49) (0.49) (0.49)
Distance to GPO	79 km	**ABS remoteness area**	Inner Regional Australia
Local Government Area	Cardinia (S)	**DHS Service Area**	Southern Melbourne
Primary Care Partnership	South East Healthy Communities Partnership		
Medicare Local	South Eastern Melbourne		

Land use (km^2, %)

Commercial	0.05	2.4%	**Rural**	0.21	11.1%
Industrial	0.00	0.0%	**Other**	0.25	13.0%
Residential	1.39	73.4%			

Population

2012	0-4	5-9	10-14	15-19	20-24	25-44	45-64	65-69	70-74	75-79	80-84	85+	Total
Persons	91	99	86	97	66	291	274	76	43	25	6	9	1,163
%	7.8	8.5	7.4	8.3	5.7	25.0	23.6	6.5	3.7	2.1	0.5	0.8	–
2007	0-4	5-9	10-14	15-19	20-24	25-44	45-64	65-69	70-74	75-79	80-84	85+	Total
Persons	n/a	n/a	n/a	n/a	n/a	n/a	n/a	n/a	n/a	n/a	n/a	n/a	n/a
%	n/a	n/a	n/a	n/a	n/a	n/a	n/a	n/a	n/a	n/a	n/a	n/a	–
% Diff	n/a	n/a	n/a	n/a	n/a	n/a	n/a	n/a	n/a	n/a	n/a	n/a	n/a

Health and human services located in community

Public Hospitals	0	**Pharmacies**	0
Private Hospitals	0	**Licensed aged care places – high care**	0
Community Health Care Centres	0	**Licensed aged care places – low care**	0
Bush Nursing Centres	0	**Supported residential service beds**	0
Allied Health services	0	**Kindergartens/preschools/childcare**	0
Alternative/complementary health services	0	**Primary schools**	1
Child and family services	0	**Secondary schools**	0
Dental services	0	**P-12 schools**	0
Disability support services	0	**Other schools**	0
General practices	0	**Centrelink Offices**	0
Homelessness/Housing services	0	**Medicare Offices**	0
Mental Health services	0	**Medicare Access Points**	0

Social, educational and economic characteristics (number, %)

Number of households	422	–	**IRSD score (min / max / avg)**	(998)	(1022) (1012)
Average persons per household	2.7	–	**Primary school students**	129	–
Occupied private dwellings	416	93.5%	**Secondary school students**	96	–
Population in non-private dwellings	<5	–	**TAFE students**	31	–
Public housing dwellings	<5	n/a%	**University students**	26	–
Dwellings with no motor vehicle	8	1.8%	**Degree or higher**	78	22.3%
Dwellings with no internet connection	83	18.7%	**Did not complete year 12**	518	64.6%
Household income <$600/week	164	47.1%	**Unemployed persons**	14	2.7%
Individual income <$400/week	339	42.4%	**Undertakes volunteer work**	194	24.2%
Number of families	305	–	**Needs assistance with core activities**	35	3.2%
Female lone parent families	36	11.8%	**Aged 75+ living alone**	26	2.3%
Male lone parent families	7	2.3%	**Unpaid carer to person with disability**	100	12.6%
Population near public transport	–	35.7%	**Unpaid carer of children**	297	37.1%

Top 3 industries of employment:			**Top 3 occupations:**		
1	Construction	18.6%	**1**	Technicians and Trades Workers	20.8%
2	Manufacturing	12.3%	**2**	Professionals	13.2%
3	Health Care and Social Assistance	9.4%	**3**	Labourers	9.4%

Diversity characteristics (number, %)

Aboriginal or Torres Strait Islander persons		<5	**Aboriginal or Torres Strait Islander (% of pop)**		n/a%
Born overseas	94	8.6%	**Speaks LOTE at home**	19	1.7%
Born in non-English speaking country	36	3.3%	**Poor English proficiency**	<5	n/a%

Main countries of birth other than Australia:			**Main languages spoken at home other than English:**		
1	England	80 3.6%	**1**	Italian	5 0.5%
2	Netherlands	26 1.2%	**2**	Maltese	5 0.5%
3	Northern Ireland	18 0.8%	**3**	Thai	5 0.5%
4	Philippines	16 0.7%	**4**	n/a	n/a n/a%
5	Scotland	16 0.7%	**5**	n/a	n/a n/a%

Hospital accessibility and utilisation

Public hospital separations, 2012-13		247
Nearest public hospital:	West Gippsland Healthcare Group	
Time/distance to nearest public hospital	21 minutes	30 km
Obstetric type hospital separations, 2012-13		18
Nearest public hospital with maternity services	West Gippsland Healthcare Group	
Time/distance to nearest public hospital with maternity services	21 minutes	30 km
Presentations to Emergency Department, 2012-13		312
Nearest public hospital with Emergency Department	West Gippsland Healthcare Group	
Time/distance to nearest public hospital with Emergency Department	21 minutes	30 km
Presentations to ED due to injury, 2012-13; % all presentations	107	34.3%
Primary Care Type ED presentations, 2012-13; % all presentations	185	59.2%

Gembrook

Town in Southern Metropolitan

Geography

Map reference	Southern Metropolitan: Map 3	**Grid reference**	D2
Location	54km ESE of Melbourne		
Pop density (persons/km^2)	441.7	**Area (km^2)**	2.2
Travel time to GPO	64 minutes	**ARIA+ (min / max / avg)**	(0.24) (0.24) (0.24)
Distance to GPO	72 km	**ABS remoteness area**	Inner Regional Australia
Local Government Area	Cardinia (S)	**DHS Service Area**	Southern Melbourne
Primary Care Partnership	South East Healthy Communities Partnership		
Medicare Local	South Eastern Melbourne		

Land use (km^2, %)

Commercial	0.05	2.2%	**Rural**	0.50	22.6%
Industrial	0.00	0.0%	**Other**	0.55	24.6%
Residential	1.13	50.6%			

Population

2012	0-4	5-9	10-14	15-19	20-24	25-44	45-64	65-69	70-74	75-79	80-84	85+	Total
Persons	60	83	93	68	49	227	280	42	46	10	12	17	987
%	6.1	8.4	9.4	6.9	5.0	23.0	28.4	4.3	4.7	1.0	1.2	1.7	–
2007	0-4	5-9	10-14	15-19	20-24	25-44	45-64	65-69	70-74	75-79	80-84	85+	Total
Persons	n/a	n/a	n/a	n/a	n/a	n/a	n/a	n/a	n/a	n/a	n/a	n/a	n/a
%	n/a	n/a	n/a	n/a	n/a	n/a	n/a	n/a	n/a	n/a	n/a	n/a	–
% Diff	n/a	n/a	n/a	n/a	n/a	n/a	n/a	n/a	n/a	n/a	n/a	n/a	n/a

Health and human services located in community

Public Hospitals	0	**Pharmacies**	0
Private Hospitals	0	**Licensed aged care places – high care**	0
Community Health Care Centres	0	**Licensed aged care places – low care**	0
Bush Nursing Centres	0	**Supported residential service beds**	0
Allied Health services	0	**Kindergartens/preschools/childcare**	0
Alternative/complementary health services	0	**Primary schools**	1
Child and family services	0	**Secondary schools**	0
Dental services	0	**P-12 schools**	0
Disability support services	0	**Other schools**	0
General practices	0	**Centrelink Offices**	0
Homelessness/Housing services	0	**Medicare Offices**	0
Mental Health services	0	**Medicare Access Points**	0

Social, educational and economic characteristics (number, %)

Number of households	331	–	**IRSD score (min / max / avg)**	(1010)	(1031)	(1023)
Average persons per household	2.9	–	**Primary school students**	105	–
Occupied private dwellings	325	96.7%	**Secondary school students**	67	–
Population in non-private dwellings	<5	–	**TAFE students**	23	–
Public housing dwellings	<5	n/a%	**University students**	12	–
Dwellings with no motor vehicle	9	2.7%	**Degree or higher**	96	27.9%
Dwellings with no internet connection	39	11.6%	**Did not complete year 12**	384	57.1%
Household income <$600/week	111	39.2%	**Unemployed persons**	26	5.7%
Individual income <$400/week	271	40.7%	**Undertakes volunteer work**	148	22.4%
Number of families	262	–	**Needs assistance with core activities**	41	4.6%
Female lone parent families	36	13.7%	**Aged 75+ living alone**	5	0.5%
Male lone parent families	<5	n/a%	**Unpaid carer to person with disability**	79	11.8%
Population near public transport	–	47.4%	**Unpaid carer of children**	257	37.8%
Top 3 industries of employment:			**Top 3 occupations:**		
1 Manufacturing		15.6%	**1** Technicians and Trades Workers		23.1%
2 Construction		15.1%	**2** Professionals		14.3%
3 Retail Trade		11.8%	**3** Clerical and Administrative Workers		11.8%

Diversity characteristics (number, %)

Aboriginal or Torres Strait Islander persons		<5	**Aboriginal or Torres Strait Islander (% of pop)**		n/a%
Born overseas	137	15.7%	**Speaks LOTE at home**	33	3.7%
Born in non-English speaking country	45	5.1%	**Poor English proficiency**	<5	n/a%
Main countries of birth other than Australia:			**Main languages spoken at home other than English:**		
1 England	156	8.8%	**1** Italian	8	0.9%
2 Czech Republic	16	0.9%	**2** Albanian	6	0.7%
3 Germany	16	0.9%	**3** German	5	0.6%
4 Austria	14	0.8%	**4** Spanish	5	0.6%
5 Netherlands	14	0.8%	**5** Czech	<5	n/a%

Hospital accessibility and utilisation

Public hospital separations, 2012-13	182	
Nearest public hospital:	Casey Hospital	
Time/distance to nearest public hospital	35 minutes	33 km
Obstetric type hospital separations, 2012-13	14	
Nearest public hospital with maternity services	Casey Hospital	
Time/distance to nearest public hospital with maternity services	35 minutes	33 km
Presentations to Emergency Department, 2012-13	264	
Nearest public hospital with Emergency Department	Casey Hospital	
Time/distance to nearest public hospital with Emergency Department	35 minutes	33 km
Presentations to ED due to injury, 2012-13; % all presentations	91	34.3%
Primary Care Type ED presentations, 2012-13; % all presentations	157	59.2%

Glen Huntly

Suburb in Southern Metropolitan

Geography

Map reference	Southern Metropolitan: Map 1	**Grid reference**	C3
Location	11km SE of Melbourne		
Pop density (persons/km^2)	5,588.8	**Area (km^2)**	0.9
Travel time to GPO	17 minutes	**ARIA+ (min / max / avg)**	(0.00) (0.00) (0.00)
Distance to GPO	16 km	**ABS remoteness area**	Major Cities of Australia
Local Government Area	Glen Eira (C)	**DHS Service Area**	Bayside Peninsula
Primary Care Partnership	Inner South East Partnership in Community & Health		
Medicare Local	Bayside		

Land use (km^2, %)

Commercial	0.05	5.4%	**Rural**	0.00	0.0%
Industrial	0.00	0.0%	**Other**	0.09	9.6%
Residential	0.76	85.0%			

Population

2012	0-4	5-9	10-14	15-19	20-24	25-44	45-64	65-69	70-74	75-79	80-84	85+	Total
Persons	267	147	158	164	675	2,125	938	143	115	103	75	84	4,994
%	5.3	2.9	3.2	3.3	13.5	42.6	18.8	2.9	2.3	2.1	1.5	1.7	–
2007	0-4	5-9	10-14	15-19	20-24	25-44	45-64	65-69	70-74	75-79	80-84	85+	Total
Persons	202	184	120	206	517	1,755	902	118	110	128	101	108	4,451
%	4.5	4.1	2.7	4.6	11.6	39.4	20.3	2.7	2.5	2.9	2.3	2.4	–
% Diff	32.2	-20.1	31.7	-20.4	30.6	21.1	21.1	21.2	4.5	-19.5	-25.7	-22.2	12.2

Health and human services located in community

Public Hospitals	0	**Pharmacies**	2
Private Hospitals	0	**Licensed aged care places – high care**	0
Community Health Care Centres	0	**Licensed aged care places – low care**	0
Bush Nursing Centres	0	**Supported residential service beds**	0
Allied Health services	3	**Kindergartens/preschools/childcare**	1
Alternative/complementary health services	0	**Primary schools**	0
Child and family services	0	**Secondary schools**	0
Dental services	0	**P-12 schools**	0
Disability support services	0	**Other schools**	0
General practices	1	**Centrelink Offices**	0
Homelessness/Housing services	0	**Medicare Offices**	0
Mental Health services	0	**Medicare Access Points**	0

Social, educational and economic characteristics (number, %)

Number of households	2,121	–	**IRSD score (min / max / avg)**	(1009)	(1104) (1047)
Average persons per household	2.2	–	**Primary school students**	175	–
Occupied private dwellings	2,142	92.8%	**Secondary school students**	138	–
Population in non-private dwellings	7	–	**TAFE students**	92	–
Public housing dwellings	20	0.9%	**University students**	585	–
Dwellings with no motor vehicle	390	16.9%	**Degree or higher**	1,692	68.3%
Dwellings with no internet connection	306	13.3%	**Did not complete year 12**	723	19.4%
Household income <$600/week	639	34.8%	**Unemployed persons**	176	6.6%
Individual income <$400/week	1,352	36.0%	**Undertakes volunteer work**	623	16.7%
Number of families	1,080	–	**Needs assistance with core activities**	129	3.0%
Female lone parent families	118	10.9%	**Aged 75+ living alone**	120	2.6%
Male lone parent families	16	1.5%	**Unpaid carer to person with disability**	377	10.1%
Population near public transport	–	100.0%	**Unpaid carer of children**	756	20.2%

Top 3 industries of employment:			**Top 3 occupations:**		
1	Professional, Scientific and Technical Services	14.9%	**1**	Professionals	34.5%
2	Retail Trade	11.1%	**2**	Clerical and Administrative Workers	15.4%
3	Health Care and Social Assistance	10.5%	**3**	Managers	10.5%

Diversity characteristics (number, %)

Aboriginal or Torres Strait Islander persons		5	**Aboriginal or Torres Strait Islander (% of pop)**		0.12%
Born overseas	2,475	57.7%	**Speaks LOTE at home**	2,220	51.4%
Born in non-English speaking country	2,143	50.0%	**Poor English proficiency**	246	5.7%

Main countries of birth other than Australia:				**Main languages spoken at home other than English:**			
1	India	1284	15.0%	**1**	Mandarin	393	9.1%
2	China	840	9.8%	**2**	Russian	282	6.5%
3	South Africa	220	2.6%	**3**	Hindi	181	4.2%
4	Ukraine	204	2.4%	**4**	Gujarati	132	3.1%
5	Russian Federation	182	2.1%	**5**	Telugu	126	2.9%

Hospital accessibility and utilisation

Public hospital separations, 2012-13	920	
Nearest public hospital:	Caulfield General Medical Centre	
Time/distance to nearest public hospital	4 minutes	3 km
Obstetric type hospital separations, 2012-13	58	
Nearest public hospital with maternity services	Monash Medical Centre (Clayton)	
Time/distance to nearest public hospital with maternity services	12 minutes	11 km
Presentations to Emergency Department, 2012-13	807	
Nearest public hospital with Emergency Department	Monash Medical Centre (Clayton)	
Time/distance to nearest public hospital with Emergency Department	12 minutes	11 km
Presentations to ED due to injury, 2012-13; % all presentations	157	19.5%
Primary Care Type ED presentations, 2012-13; % all presentations	427	52.9%

Glen Huntly

Catchment in Southern Metropolitan

Geography

Map reference	Southern Metropolitan: Map 1	**Grid reference**	C3
Location	10km SE of Melbourne		
Pop density (persons/km^2)	1,002.2	**Area (km^2)**	1.0
Travel time to GPO	16 minutes	**ARIA+ (min / max / avg)**	(0.00) (0.00) (0.00)
Distance to GPO	15 km	**ABS remoteness area**	Major Cities of Australia
Local Government Area	Glen Eira (C)	**DHS Service Area**	Bayside Peninsula
Primary Care Partnership	Inner South East Partnership in Community & Health		
Medicare Local	Bayside		

Land use (km^2, %)

Commercial	0.00	0.0%	**Rural**	0.00	0.0%
Industrial	0.00	0.0%	**Other**	0.74	76.8%
Residential	0.22	23.2%			

Population

2012	0-4	5-9	10-14	15-19	20-24	25-44	45-64	65-69	70-74	75-79	80-84	85+	Total
Persons	49	44	29	47	133	318	251	50	18	14	11	4	968
%	5.1	4.5	3.0	4.9	13.7	32.9	25.9	5.2	1.9	1.4	1.1	0.4	–
2007	0-4	5-9	10-14	15-19	20-24	25-44	45-64	65-69	70-74	75-79	80-84	85+	Total
Persons	63	43	41	75	155	385	257	25	22	20	13	10	1,109
%	5.7	3.9	3.7	6.8	14.0	34.7	23.1	2.2	2.0	1.8	1.2	0.9	–
% Diff	-22.4	2.3	-29.0	-37.6	-14.4	-17.4	-17.4	103.5	-19.7	-29.0	-15.4	-60.6	-12.7

Health and human services located in community

Public Hospitals	0	**Pharmacies**	0
Private Hospitals	0	**Licensed aged care places – high care**	0
Community Health Care Centres	0	**Licensed aged care places – low care**	0
Bush Nursing Centres	0	**Supported residential service beds**	0
Allied Health services	0	**Kindergartens/preschools/childcare**	0
Alternative/complementary health services	0	**Primary schools**	0
Child and family services	0	**Secondary schools**	1
Dental services	0	**P-12 schools**	0
Disability support services	0	**Other schools**	0
General practices	0	**Centrelink Offices**	0
Homelessness/Housing services	0	**Medicare Offices**	0
Mental Health services	0	**Medicare Access Points**	0

Social, educational and economic characteristics (number, %)

Number of households	389	–	**IRSD score (min / max / avg)**	(1034)	(1071)	(1053)
Average persons per household	2.4	–	**Primary school students**	57	–
Occupied private dwellings	382	93.6%	**Secondary school students**	34	–
Population in non-private dwellings	<5	–	**TAFE students**	20	–
Public housing dwellings	18	4.4%	**University students**	107	–
Dwellings with no motor vehicle	56	13.7%	**Degree or higher**	283	63.2%
Dwellings with no internet connection	46	11.3%	**Did not complete year 12**	154	20.9%
Household income <$600/week	112	34.0%	**Unemployed persons**	41	7.9%
Individual income <$400/week	270	37.3%	**Undertakes volunteer work**	158	21.7%
Number of families	228	–	**Needs assistance with core activities**	31	3.6%
Female lone parent families	16	7.0%	**Aged 75+ living alone**	15	1.6%
Male lone parent families	7	3.1%	**Unpaid carer to person with disability**	77	10.7%
Population near public transport	–	100.0%	**Unpaid carer of children**	171	23.5%

Top 3 industries of employment:			**Top 3 occupations:**		
1	Professional, Scientific and Technical Services	11.5%	**1**	Professionals	29.9%
2	Health Care and Social Assistance	11.1%	**2**	Clerical and Administrative Workers	15.6%
3	Education and Training	10.0%	**3**	Managers	10.0%

Diversity characteristics (number, %)

Aboriginal or Torres Strait Islander persons		<5	**Aboriginal or Torres Strait Islander (% of pop)**		n/a%
Born overseas	312	35.6%	**Speaks LOTE at home**	281	31.8%
Born in non-English speaking country	256	29.2%	**Poor English proficiency**	35	4.0%

Main countries of birth other than Australia:				**Main languages spoken at home other than English:**			
1	China	110	6.3%	**1**	Mandarin	51	5.8%
2	India	68	3.9%	**2**	Greek	37	4.2%
3	New Zealand	40	2.3%	**3**	Italian	18	2.1%
4	England	36	2.0%	**4**	French	15	1.7%
5	Sri Lanka	36	2.0%	**5**	Hungarian	13	1.5%

Hospital accessibility and utilisation

Public hospital separations, 2012-13		105
Nearest public hospital:	Caulfield General Medical Centre	
Time/distance to nearest public hospital	4 minutes	3 km
Obstetric type hospital separations, 2012-13		<5
Nearest public hospital with maternity services	Monash Medical Centre (Clayton)	
Time/distance to nearest public hospital with maternity services	11 minutes	10 km
Presentations to Emergency Department, 2012-13		156
Nearest public hospital with Emergency Department	Monash Medical Centre (Clayton)	
Time/distance to nearest public hospital with Emergency Department	11 minutes	10 km
Presentations to ED due to injury, 2012-13; % all presentations	30	19.5%
Primary Care Type ED presentations, 2012-13; % all presentations	83	52.9%

Hallam

Suburb in Southern Metropolitan

Geography

Map reference	Southern Metropolitan: Map 4	**Grid reference**	D2
Location	34km SE of Melbourne		
Pop density (persons/km^2)	1,292.2	**Area (km^2)**	8.3
Travel time to GPO	29 minutes	**ARIA+ (min / max / avg)**	(0.00) (0.00) (0.00)
Distance to GPO	38 km	**ABS remoteness area**	Major Cities of Australia
Local Government Area	Casey (C)	**DHS Service Area**	Southern Melbourne
Primary Care Partnership	South East Healthy Communities Partnership		
Medicare Local	South Eastern Melbourne		

Land use (km^2, %)

Commercial	0.02	0.3%	**Rural**	0.00	0.0%
Industrial	3.30	39.6%	**Other**	1.63	19.6%
Residential	3.37	40.5%			

Population

2012	0-4	5-9	10-14	15-19	20-24	25-44	45-64	65-69	70-74	75-79	80-84	85+	Total
Persons	788	637	675	773	812	3,036	2,764	395	284	228	195	183	10,770
%	7.3	5.9	6.3	7.2	7.5	28.2	25.7	3.7	2.6	2.1	1.8	1.7	–
2007	0-4	5-9	10-14	15-19	20-24	25-44	45-64	65-69	70-74	75-79	80-84	85+	Total
Persons	684	690	706	761	869	2,900	2,645	263	267	199	134	140	10,259
%	6.7	6.7	6.9	7.4	8.5	28.3	25.8	2.6	2.6	1.9	1.3	1.4	–
% Diff	15.2	-7.7	-4.4	1.6	-6.6	4.7	4.7	50.0	6.5	14.5	45.2	30.7	5.0

Health and human services located in community

Public Hospitals	0	**Pharmacies**	2
Private Hospitals	0	**Licensed aged care places – high care**	170
Community Health Care Centres	0	**Licensed aged care places – low care**	40
Bush Nursing Centres	0	**Supported residential service beds**	27
Allied Health services	8	**Kindergartens/preschools/childcare**	2
Alternative/complementary health services	1	**Primary schools**	1
Child and family services	0	**Secondary schools**	1
Dental services	3	**P-12 schools**	0
Disability support services	3	**Other schools**	0
General practices	4	**Centrelink Offices**	0
Homelessness/Housing services	0	**Medicare Offices**	0
Mental Health services	1	**Medicare Access Points**	0

Social, educational and economic characteristics (number, %)

Number of households	3,584	–	**IRSD score (min / max / avg)**	(874)	(1021) (953)
Average persons per household	2.8	–	**Primary school students**	724	–
Occupied private dwellings	3,332	95.0%	**Secondary school students**	772	–
Population in non-private dwellings	226	–	**TAFE students**	310	–
Public housing dwellings	206	5.9%	**University students**	318	–
Dwellings with no motor vehicle	169	4.8%	**Degree or higher**	1,009	33.1%
Dwellings with no internet connection	586	16.7%	**Did not complete year 12**	3,668	48.2%
Household income <$600/week	1,282	44.5%	**Unemployed persons**	416	8.5%
Individual income <$400/week	3,554	46.3%	**Undertakes volunteer work**	821	10.8%
Number of families	2,786	–	**Needs assistance with core activities**	658	6.7%
Female lone parent families	422	15.1%	**Aged 75+ living alone**	90	0.9%
Male lone parent families	85	3.1%	**Unpaid carer to person with disability**	866	11.4%
Population near public transport	–	81.2%	**Unpaid carer of children**	2,102	27.4%

Top 3 industries of employment:			**Top 3 occupations:**		
1	Manufacturing	20.1%	**1**	Technicians and Trades Workers	17.2%
2	Retail Trade	11.9%	**2**	Clerical and Administrative Workers	16.0%
3	Health Care and Social Assistance	11.2%	**3**	Labourers	11.2%

Diversity characteristics (number, %)

Aboriginal or Torres Strait Islander persons		27	**Aboriginal or Torres Strait Islander (% of pop)**		0.28%
Born overseas	5,105	52.3%	**Speaks LOTE at home**	5,051	51.7%
Born in non-English speaking country	4,391	45.0%	**Poor English proficiency**	913	9.3%

Main countries of birth other than Australia:				**Main languages spoken at home other than English:**			
1	India	1078	5.5%	**1**	Dari	481	4.9%
2	Afghanistan	1040	5.3%	**2**	Arabic	390	4.0%
3	Sri Lanka	1020	5.2%	**3**	Sinhalese	346	3.5%
4	New Zealand	490	2.5%	**4**	Punjabi	230	2.4%
5	England	466	2.4%	**5**	Spanish	216	2.2%

Hospital accessibility and utilisation

Public hospital separations, 2012-13	3,605	
Nearest public hospital:	Dandenong Hospital	
Time/distance to nearest public hospital	7 minutes	8 km
Obstetric type hospital separations, 2012-13	200	
Nearest public hospital with maternity services	Dandenong Hospital	
Time/distance to nearest public hospital with maternity services	7 minutes	8 km
Presentations to Emergency Department, 2012-13	2,519	
Nearest public hospital with Emergency Department	Dandenong Hospital	
Time/distance to nearest public hospital with Emergency Department	7 minutes	8 km
Presentations to ED due to injury, 2012-13; % all presentations	594	23.6%
Primary Care Type ED presentations, 2012-13; % all presentations	1293	51.3%

Hallam

Catchment in Southern Metropolitan

Geography

Map reference	Southern Metropolitan: Map 4	**Grid reference**	D2
Location	34km SE of Melbourne		
Pop density (persons/km^2)	872.7	**Area (km^2)**	4.2
Travel time to GPO	30 minutes	**ARIA+ (min / max / avg)**	(0.00) (0.00) (0.00)
Distance to GPO	39 km	**ABS remoteness area**	Major Cities of Australia
Local Government Area	Casey (C)	**DHS Service Area**	Southern Melbourne
Primary Care Partnership	South East Healthy Communities Partnership		
Medicare Local	South Eastern Melbourne		

Land use (km^2, %)

Commercial	0.01	0.2%	**Rural**	0.00	0.0%
Industrial	0.00	0.0%	**Other**	0.40	9.6%
Residential	3.76	90.2%			

Population

2012	0-4	5-9	10-14	15-19	20-24	25-44	45-64	65-69	70-74	75-79	80-84	85+	Total
Persons	209	231	223	295	279	862	1,034	165	153	90	53	46	3,640
%	5.7	6.3	6.1	8.1	7.7	23.7	28.4	4.5	4.2	2.5	1.5	1.3	–
2007	0-4	5-9	10-14	15-19	20-24	25-44	45-64	65-69	70-74	75-79	80-84	85+	Total
Persons	179	206	254	272	250	802	922	111	113	89	78	78	3,354
%	5.3	6.1	7.6	8.1	7.5	23.9	27.5	3.3	3.4	2.7	2.3	2.3	–
% Diff	16.6	12.2	-12.4	8.3	11.6	7.4	7.4	48.8	36.0	0.8	-31.8	-40.7	8.5

Health and human services located in community

Public Hospitals	0	**Pharmacies**	0
Private Hospitals	0	**Licensed aged care places – high care**	0
Community Health Care Centres	0	**Licensed aged care places – low care**	0
Bush Nursing Centres	0	**Supported residential service beds**	0
Allied Health services	1	**Kindergartens/preschools/childcare**	0
Alternative/complementary health services	1	**Primary schools**	0
Child and family services	0	**Secondary schools**	0
Dental services	0	**P-12 schools**	0
Disability support services	0	**Other schools**	0
General practices	1	**Centrelink Offices**	0
Homelessness/Housing services	0	**Medicare Offices**	0
Mental Health services	0	**Medicare Access Points**	0

Social, educational and economic characteristics (number, %)

Number of households	1,222	–	**IRSD score (min / max / avg)**	(764) (1125)	(982)
Average persons per household	2.8	–	**Primary school students**	271	–
Occupied private dwellings	1,146	93.0%	**Secondary school students**	290	–
Population in non-private dwellings	50	–	**TAFE students**	63	–
Public housing dwellings	126	10.2%	**University students**	130	–
Dwellings with no motor vehicle	78	6.3%	**Degree or higher**	298	28.8%
Dwellings with no internet connection	237	19.2%	**Did not complete year 12**	1,351	52.8%
Household income <$600/week	397	41.8%	**Unemployed persons**	100	6.0%
Individual income <$400/week	1,148	44.4%	**Undertakes volunteer work**	332	13.2%
Number of families	902	–	**Needs assistance with core activities**	169	5.2%
Female lone parent families	91	10.1%	**Aged 75+ living alone**	55	1.6%
Male lone parent families	26	2.9%	**Unpaid carer to person with disability**	299	11.8%
Population near public transport	–	42.9%	**Unpaid carer of children**	699	27.3%

Top 3 industries of employment:			**Top 3 occupations:**		
1	Construction	15.0%	**1**	Technicians and Trades Workers	16.9%
2	Manufacturing	14.3%	**2**	Clerical and Administrative Workers	16.2%
3	Retail Trade	12.8%	**3**	Professionals	12.8%

Diversity characteristics (number, %)

Aboriginal or Torres Strait Islander persons		35	**Aboriginal or Torres Strait Islander (% of pop)**		1.06%
Born overseas	1,320	40.4%	**Speaks LOTE at home**	1,184	36.0%
Born in non-English speaking country	1,049	32.1%	**Poor English proficiency**	187	5.7%

Main countries of birth other than Australia:				**Main languages spoken at home other than English:**			
1	England	208	3.2%	**1**	Italian	101	3.1%
2	India	178	2.7%	**2**	Serbian	85	2.6%
3	Sri Lanka	178	2.7%	**3**	Arabic	80	2.4%
4	Italy	176	2.7%	**4**	Sinhalese	54	1.6%
5	Afghanistan	132	2.0%	**5**	Turkish	52	1.6%

Hospital accessibility and utilisation

Public hospital separations, 2012-13		1,223
Nearest public hospital:	Dandenong Hospital	
Time/distance to nearest public hospital	8 minutes	8 km
Obstetric type hospital separations, 2012-13		81
Nearest public hospital with maternity services	Dandenong Hospital	
Time/distance to nearest public hospital with maternity services	8 minutes	8 km
Presentations to Emergency Department, 2012-13		872
Nearest public hospital with Emergency Department	Dandenong Hospital	
Time/distance to nearest public hospital with Emergency Department	8 minutes	8 km
Presentations to ED due to injury, 2012-13; % all presentations	213	24.4%
Primary Care Type ED presentations, 2012-13; % all presentations	455	52.2%

Hampton

Suburb in Southern Metropolitan

Geography

Map reference	Southern Metropolitan: Map 1	**Grid reference**	C5
Location	14km SSE of Melbourne		
Pop density (persons/km^2)	3,039.5	**Area (km^2)**	4.3
Travel time to GPO	19 minutes	**ARIA+ (min / max / avg)**	(0.00) (0.00) (0.00)
Distance to GPO	15 km	**ABS remoteness area**	Major Cities of Australia
Local Government Area	Bayside (C)	**DHS Service Area**	Bayside Peninsula
Primary Care Partnership	Kingston - Bayside Primary Care Partnership		
Medicare Local	Bayside		

Land use (km^2, %)

Commercial	0.13	3.1%	**Rural**	0.00	0.0%
Industrial	0.00	0.0%	**Other**	0.80	18.4%
Residential	3.40	78.6%			

Population

2012	0-4	5-9	10-14	15-19	20-24	25-44	45-64	65-69	70-74	75-79	80-84	85+	Total
Persons	799	1,032	983	889	792	2,954	3,752	619	412	340	294	306	13,172
%	6.1	7.8	7.5	6.7	6.0	22.4	28.5	4.7	3.1	2.6	2.2	2.3	–
2007	0-4	5-9	10-14	15-19	20-24	25-44	45-64	65-69	70-74	75-79	80-84	85+	Total
Persons	930	1,039	863	819	612	3,229	3,357	397	331	334	260	324	12,495
%	7.4	8.3	6.9	6.6	4.9	25.8	26.9	3.2	2.6	2.7	2.1	2.6	–
% Diff	-14.1	-0.7	13.9	8.6	29.4	-8.5	-8.5	55.7	24.4	1.8	13.0	-5.6	5.4

Health and human services located in community

Public Hospitals	0	**Pharmacies**	3
Private Hospitals	1	**Licensed aged care places – high care**	0
Community Health Care Centres	0	**Licensed aged care places – low care**	0
Bush Nursing Centres	0	**Supported residential service beds**	78
Allied Health services	18	**Kindergartens/preschools/childcare**	5
Alternative/complementary health services	8	**Primary schools**	2
Child and family services	0	**Secondary schools**	0
Dental services	7	**P-12 schools**	0
Disability support services	4	**Other schools**	1
General practices	2	**Centrelink Offices**	0
Homelessness/Housing services	0	**Medicare Offices**	0
Mental Health services	2	**Medicare Access Points**	0

Social, educational and economic characteristics (number, %)

Number of households	4,554	–	**IRSD score (min / max / avg)**	(970)	(1138) (1085)
Average persons per household	2.7	–	**Primary school students**	1,340	–
Occupied private dwellings	4,537	93.1%	**Secondary school students**	978	–
Population in non-private dwellings	104	–	**TAFE students**	161	–
Public housing dwellings	450	9.2%	**University students**	650	–
Dwellings with no motor vehicle	299	6.1%	**Degree or higher**	3,519	64.3%
Dwellings with no internet connection	593	12.2%	**Did not complete year 12**	2,672	29.6%
Household income <$600/week	953	24.7%	**Unemployed persons**	273	4.4%
Individual income <$400/week	3,053	33.9%	**Undertakes volunteer work**	2,225	24.7%
Number of families	3,314	–	**Needs assistance with core activities**	428	3.6%
Female lone parent families	362	10.9%	**Aged 75+ living alone**	293	2.3%
Male lone parent families	91	2.7%	**Unpaid carer to person with disability**	1,179	13.1%
Population near public transport	–	98.8%	**Unpaid carer of children**	3,267	36.2%

Top 3 industries of employment:			**Top 3 occupations:**		
1	Professional, Scientific and Technical Services	16.8%	**1**	Professionals	34.8%
2	Health Care and Social Assistance	11.6%	**2**	Managers	22.2%
3	Education and Training	10.6%	**3**	Clerical and Administrative Workers	10.6%

Diversity characteristics (number, %)

Aboriginal or Torres Strait Islander persons		27	**Aboriginal or Torres Strait Islander (% of pop)**		0.23%
Born overseas	2,994	25.3%	**Speaks LOTE at home**	1,558	13.1%
Born in non-English speaking country	1,383	11.7%	**Poor English proficiency**	191	1.6%

Main countries of birth other than Australia:				**Main languages spoken at home other than English:**			
1	England	1728	7.3%	**1**	Greek	216	1.8%
2	New Zealand	510	2.2%	**2**	Italian	195	1.6%
3	United States of America	370	1.6%	**3**	Russian	144	1.2%
4	Italy	322	1.4%	**4**	Mandarin	132	1.1%
5	Scotland	222	0.9%	**5**	French	103	0.9%

Hospital accessibility and utilisation

Public hospital separations, 2012-13	2,906	
Nearest public hospital:	Sandringham and District Memorial Hospital	
Time/distance to nearest public hospital	6 minutes	4 km
Obstetric type hospital separations, 2012-13	105	
Nearest public hospital with maternity services	Sandringham and District Memorial Hospital	
Time/distance to nearest public hospital with maternity services	6 minutes	4 km
Presentations to Emergency Department, 2012-13	3,490	
Nearest public hospital with Emergency Department	Sandringham and District Memorial Hospital	
Time/distance to nearest public hospital with Emergency Department	6 minutes	4 km
Presentations to ED due to injury, 2012-13; % all presentations	1,006	28.8%
Primary Care Type ED presentations, 2012-13; % all presentations	2037	58.4%

Hampton East

Suburb in Southern Metropolitan

Geography

Map reference	Southern Metropolitan: Map 1	**Grid reference**	C5
Location	15km SSE of Melbourne		
Pop density (persons/km^2)	3,467.7	**Area (km^2)**	1.4
Travel time to GPO	19 minutes	**ARIA+ (min / max / avg)**	(0.00) (0.00) (0.00)
Distance to GPO	16 km	**ABS remoteness area**	Major Cities of Australia
Local Government Area	Bayside (C)	**DHS Service Area**	Bayside Peninsula
Primary Care Partnership	Kingston - Bayside Primary Care Partnership		
Medicare Local	Bayside		

Land use (km^2, %)

Commercial	0.03	2.1%	**Rural**	0.00	0.0%
Industrial	0.00	0.0%	**Other**	0.18	13.6%
Residential	1.14	84.3%			

Population

2012	0-4	5-9	10-14	15-19	20-24	25-44	45-64	65-69	70-74	75-79	80-84	85+	Total
Persons	352	294	262	260	236	1,420	1,166	181	181	119	106	109	4,686
%	7.5	6.3	5.6	5.5	5.0	30.3	24.9	3.9	3.9	2.5	2.3	2.3	–
2007	0-4	5-9	10-14	15-19	20-24	25-44	45-64	65-69	70-74	75-79	80-84	85+	Total
Persons	328	275	206	217	248	1,354	991	160	152	129	120	134	4,314
%	7.6	6.4	4.8	5.0	5.7	31.4	23.0	3.7	3.5	3.0	2.8	3.1	–
% Diff	7.4	6.9	27.1	19.6	-4.8	4.9	4.9	13.4	19.2	-7.8	-11.6	-18.7	8.6

Health and human services located in community

Public Hospitals	0	**Pharmacies**	3
Private Hospitals	0	**Licensed aged care places – high care**	0
Community Health Care Centres	0	**Licensed aged care places – low care**	0
Bush Nursing Centres	0	**Supported residential service beds**	0
Allied Health services	8	**Kindergartens/preschools/childcare**	0
Alternative/complementary health services	2	**Primary schools**	0
Child and family services	0	**Secondary schools**	0
Dental services	0	**P-12 schools**	0
Disability support services	3	**Other schools**	1
General practices	2	**Centrelink Offices**	0
Homelessness/Housing services	2	**Medicare Offices**	0
Mental Health services	3	**Medicare Access Points**	0

Social, educational and economic characteristics (number, %)

Number of households	1,867	–	**IRSD score (min / max / avg)**	(751) (1089)	(993)
Average persons per household	2.4	–	**Primary school students**	345	–
Occupied private dwellings	1,874	92.3%	**Secondary school students**	237	–
Population in non-private dwellings	7	–	**TAFE students**	94	–
Public housing dwellings	505	24.9%	**University students**	152	–
Dwellings with no motor vehicle	255	12.6%	**Degree or higher**	1,016	55.6%
Dwellings with no internet connection	413	20.3%	**Did not complete year 12**	1,184	36.3%
Household income <$600/week	639	39.9%	**Unemployed persons**	112	5.3%
Individual income <$400/week	1,305	39.5%	**Undertakes volunteer work**	532	16.4%
Number of families	1,158	–	**Needs assistance with core activities**	212	5.1%
Female lone parent families	206	17.8%	**Aged 75+ living alone**	146	3.3%
Male lone parent families	51	4.4%	**Unpaid carer to person with disability**	377	11.6%
Population near public transport	–	100.0%	**Unpaid carer of children**	1,004	30.7%

Top 3 industries of employment:			**Top 3 occupations:**		
1	Health Care and Social Assistance	11.4%	**1**	Professionals	30.0%
2	Professional, Scientific and Technical Services	11.4%	**2**	Managers	16.6%
3	Education and Training	9.3%	**3**	Clerical and Administrative Workers	9.3%

Diversity characteristics (number, %)

Aboriginal or Torres Strait Islander persons		7	**Aboriginal or Torres Strait Islander (% of pop)**		0.17%
Born overseas	1,270	30.4%	**Speaks LOTE at home**	1,007	24.1%
Born in non-English speaking country	881	21.1%	**Poor English proficiency**	159	3.8%

Main countries of birth other than Australia:				**Main languages spoken at home other than English:**		
1	England	336	4.0%	**1**	Russian	167	4.0%
2	India	210	2.5%	**2**	Greek	160	3.8%
3	China	172	2.1%	**3**	Mandarin	87	2.1%
4	New Zealand	156	1.9%	**4**	Polish	70	1.7%
5	Ukraine	136	1.6%	**5**	Italian	45	1.1%

Hospital accessibility and utilisation

Public hospital separations, 2012-13		1,040
Nearest public hospital:	Sandringham and District Memorial Hospital	
Time/distance to nearest public hospital	4 minutes	3 km
Obstetric type hospital separations, 2012-13		38
Nearest public hospital with maternity services	Sandringham and District Memorial Hospital	
Time/distance to nearest public hospital with maternity services	4 minutes	3 km
Presentations to Emergency Department, 2012-13		1,242
Nearest public hospital with Emergency Department	Sandringham and District Memorial Hospital	
Time/distance to nearest public hospital with Emergency Department	4 minutes	3 km
Presentations to ED due to injury, 2012-13; % all presentations	358	28.8%
Primary Care Type ED presentations, 2012-13; % all presentations	725	58.4%

Hampton Park

Suburb in Southern Metropolitan

Geography

Map reference	Southern Metropolitan: Map 4	**Grid reference**	D3
Location	37km SE of Melbourne		
Pop density (persons/km^2)	1,859.3	**Area (km^2)**	13.3
Travel time to GPO	33 minutes	**ARIA+ (min / max / avg)**	(0.00) (0.00) (0.00)
Distance to GPO	42 km	**ABS remoteness area**	Major Cities of Australia
Local Government Area	Casey (C)	**DHS Service Area**	Southern Melbourne
Primary Care Partnership	South East Healthy Communities Partnership		
Medicare Local	South Eastern Melbourne		

Land use (km^2, %)

Commercial	0.16	1.2%	**Rural**	0.00	0.0%
Industrial	0.04	0.3%	**Other**	5.61	42.1%
Residential	7.52	56.4%			

Population

2012	0-4	5-9	10-14	15-19	20-24	25-44	45-64	65-69	70-74	75-79	80-84	85+	Total
Persons	1,985	1,841	1,942	2,055	1,861	7,589	5,687	719	451	350	171	145	24,796
%	8.0	7.4	7.8	8.3	7.5	30.6	22.9	2.9	1.8	1.4	0.7	0.6	–
2007	0-4	5-9	10-14	15-19	20-24	25-44	45-64	65-69	70-74	75-79	80-84	85+	Total
Persons	1,825	1,947	1,934	1,838	1,652	7,376	5,017	533	364	242	176	91	22,995
%	7.9	8.5	8.4	8.0	7.2	32.1	21.8	2.3	1.6	1.1	0.8	0.4	–
% Diff	8.8	-5.4	0.4	11.8	12.7	2.9	2.9	34.9	23.9	44.6	-2.8	59.3	7.8

Health and human services located in community

Public Hospitals	0	**Pharmacies**	3
Private Hospitals	1	**Licensed aged care places – high care**	0
Community Health Care Centres	0	**Licensed aged care places – low care**	0
Bush Nursing Centres	0	**Supported residential service beds**	0
Allied Health services	7	**Kindergartens/preschools/childcare**	6
Alternative/complementary health services	0	**Primary schools**	5
Child and family services	0	**Secondary schools**	1
Dental services	0	**P-12 schools**	0
Disability support services	0	**Other schools**	0
General practices	5	**Centrelink Offices**	0
Homelessness/Housing services	0	**Medicare Offices**	0
Mental Health services	1	**Medicare Access Points**	0

Social, educational and economic characteristics (number, %)

Number of households	8,098	–	**IRSD score (min / max / avg)**	(873) (1018)	(946)
Average persons per household	2.9	–	**Primary school students**	2,183	–
Occupied private dwellings	7,497	95.3%	**Secondary school students**	2,055	–
Population in non-private dwellings	<5	–	**TAFE students**	739	–
Public housing dwellings	460	5.8%	**University students**	620	–
Dwellings with no motor vehicle	385	4.9%	**Degree or higher**	1,892	28.7%
Dwellings with no internet connection	1,306	16.6%	**Did not complete year 12**	8,256	49.7%
Household income <$600/week	2,936	45.4%	**Unemployed persons**	920	8.1%
Individual income <$400/week	7,224	43.3%	**Undertakes volunteer work**	1,780	10.8%
Number of families	6,349	–	**Needs assistance with core activities**	938	4.2%
Female lone parent families	996	15.7%	**Aged 75+ living alone**	144	0.6%
Male lone parent families	204	3.2%	**Unpaid carer to person with disability**	1,853	11.3%
Population near public transport	–	89.2%	**Unpaid carer of children**	5,319	32.0%

Top 3 industries of employment:			**Top 3 occupations:**		
1	Manufacturing	24.9%	**1**	Technicians and Trades Workers	18.4%
2	Health Care and Social Assistance	10.9%	**2**	Labourers	17.1%
3	Retail Trade	10.3%	**3**	Machinery Operators and Drivers	10.3%

Diversity characteristics (number, %)

Aboriginal or Torres Strait Islander persons		189	**Aboriginal or Torres Strait Islander (% of pop)**		0.83%
Born overseas	11,786	52.1%	**Speaks LOTE at home**	10,674	47.3%
Born in non-English speaking country	10,044	44.4%	**Poor English proficiency**	1,935	8.6%

Main countries of birth other than Australia:				**Main languages spoken at home other than English:**			
1	India	3800	8.4%	**1**	Sinhalese	932	4.1%
2	Sri Lanka	2242	5.0%	**2**	Dari	586	2.6%
3	New Zealand	1786	3.9%	**3**	French	564	2.5%
4	Mauritius	1534	3.4%	**4**	Hindi	502	2.2%
5	Afghanistan	1398	3.1%	**5**	Khmer	495	2.2%

Hospital accessibility and utilisation

Public hospital separations, 2012-13		6,023
Nearest public hospital:	Cranbourne Integrated Care Centre	
Time/distance to nearest public hospital	9 minutes	9 km
Obstetric type hospital separations, 2012-13		584
Nearest public hospital with maternity services	Dandenong Hospital	
Time/distance to nearest public hospital with maternity services	11 minutes	12 km
Presentations to Emergency Department, 2012-13		6,716
Nearest public hospital with Emergency Department	Dandenong Hospital	
Time/distance to nearest public hospital with Emergency Department	11 minutes	12 km
Presentations to ED due to injury, 2012-13; % all presentations	1,659	24.7%
Primary Care Type ED presentations, 2012-13; % all presentations	3567	53.1%

Harkaway

Suburb in Southern Metropolitan

Geography

Map reference	Southern Metropolitan: Map 4	**Grid reference**	E2
Location	39km ESE of Melbourne		
Pop density (persons/km^2)	203.2	**Area (km^2)**	2.0
Travel time to GPO	35 minutes	**ARIA+ (min / max / avg)**	(0.00) (0.00) (0.00)
Distance to GPO	44 km	**ABS remoteness area**	Major Cities of Australia
Local Government Area	Casey (C)	**DHS Service Area**	Southern Melbourne
Primary Care Partnership	South East Healthy Communities Partnership		
Medicare Local	South Eastern Melbourne		

Land use (km^2, %)

Commercial	0.00	0.0%	**Rural**	1.05	51.6%
Industrial	0.00	0.0%	**Other**	0.59	28.7%
Residential	0.40	19.7%			

Population

2012	0-4	5-9	10-14	15-19	20-24	25-44	45-64	65-69	70-74	75-79	80-84	85+	Total
Persons	19	19	31	41	30	111	110	23	17	5	4	5	415
%	4.6	4.6	7.5	9.9	7.2	26.7	26.5	5.5	4.1	1.2	1.0	1.2	–
2007	0-4	5-9	10-14	15-19	20-24	25-44	45-64	65-69	70-74	75-79	80-84	85+	Total
Persons	n/a	n/a	n/a	n/a	n/a	n/a	n/a	n/a	n/a	n/a	n/a	n/a	n/a
%	n/a	n/a	n/a	n/a	n/a	n/a	n/a	n/a	n/a	n/a	n/a	n/a	–
% Diff	n/a	n/a	n/a	n/a	n/a	n/a	n/a	n/a	n/a	n/a	n/a	n/a	n/a

Health and human services located in community

Public Hospitals	0	**Pharmacies**	0
Private Hospitals	0	**Licensed aged care places – high care**	0
Community Health Care Centres	0	**Licensed aged care places – low care**	0
Bush Nursing Centres	0	**Supported residential service beds**	0
Allied Health services	0	**Kindergartens/preschools/childcare**	0
Alternative/complementary health services	0	**Primary schools**	1
Child and family services	0	**Secondary schools**	0
Dental services	0	**P-12 schools**	0
Disability support services	0	**Other schools**	0
General practices	0	**Centrelink Offices**	0
Homelessness/Housing services	0	**Medicare Offices**	0
Mental Health services	0	**Medicare Access Points**	0

Social, educational and economic characteristics (number, %)

Number of households	134	–	**IRSD score (min / max / avg)**	(1093)	(1093)	(1093)
Average persons per household	2.9	–	**Primary school students**	28	–
Occupied private dwellings	126	100.0%	**Secondary school students**	39	–
Population in non-private dwellings	<5	–	**TAFE students**	16	–
Public housing dwellings	<5	n/a%	**University students**	19	–
Dwellings with no motor vehicle	<5	n/a%	**Degree or higher**	58	36.3%
Dwellings with no internet connection	10	7.9%	**Did not complete year 12**	135	46.9%
Household income <$600/week	20	19.0%	**Unemployed persons**	<5	n/a%
Individual income <$400/week	115	39.7%	**Undertakes volunteer work**	82	28.6%
Number of families	110	–	**Needs assistance with core activities**	<5	n/a%
Female lone parent families	12	10.9%	**Aged 75+ living alone**	<5	n/a%
Male lone parent families	<5	n/a%	**Unpaid carer to person with disability**	32	11.1%
Population near public transport	–	0.0%	**Unpaid carer of children**	96	33.0%
Top 3 industries of employment:			**Top 3 occupations:**		
1 Construction		15.0%	**1** Professionals		23.8%
2 Manufacturing		13.6%	**2** Technicians and Trades Workers		17.6%
3 Education and Training		13.1%	**3** Community and Personal Service Workers		13.1%

Diversity characteristics (number, %)

Aboriginal or Torres Strait Islander persons		<5	**Aboriginal or Torres Strait Islander (% of pop)**		n/a%
Born overseas	64	17.3%	**Speaks LOTE at home**	28	7.4%
Born in non-English speaking country	21	5.7%	**Poor English proficiency**	<5	n/a%
Main countries of birth other than Australia:			**Main languages spoken at home other than English:**		
1 England	40	5.4%	**1** Afrikaans	6	1.6%
2 New Zealand	20	2.7%	**2** Maori (New Zealand)	6	1.6%
3 China	16	2.2%	**3** Thai	5	1.3%
4 United States of America	14	1.9%	**4** French	<5	n/a%
5 Mauritius	8	1.1%	**5** Croatian	<5	n/a%

Hospital accessibility and utilisation

Public hospital separations, 2012-13	75	
Nearest public hospital:	Casey Hospital	
Time/distance to nearest public hospital	8 minutes	6 km
Obstetric type hospital separations, 2012-13	5	
Nearest public hospital with maternity services	Casey Hospital	
Time/distance to nearest public hospital with maternity services	8 minutes	6 km
Presentations to Emergency Department, 2012-13	111	
Nearest public hospital with Emergency Department	Casey Hospital	
Time/distance to nearest public hospital with Emergency Department	8 minutes	6 km
Presentations to ED due to injury, 2012-13; % all presentations	31	28.2%
Primary Care Type ED presentations, 2012-13; % all presentations	62	55.8%

Hastings

Suburb in Southern Metropolitan

Geography

Map reference	Southern Metropolitan: Map 5	**Grid reference**	E3
Location	57km SSE of Melbourne		
Pop density (persons/km^2)	462.1	**Area (km^2)**	18.6
Travel time to GPO	56 minutes	**ARIA+ (min / max / avg)**	(0.00) (0.00) (0.00)
Distance to GPO	71 km	**ABS remoteness area**	Major Cities of Australia
Local Government Area	Mornington Peninsula (S)	**DHS Service Area**	Bayside Peninsula
Primary Care Partnership	Frankston - Mornington Peninsula Primary Care Partnership		
Medicare Local	Frankston - Mornington Peninsula		

Land use (km^2, %)

Commercial	0.25	1.3%	**Rural**	1.71	9.2%
Industrial	0.86	4.6%	**Other**	11.43	61.5%
Residential	4.33	23.3%			

Population

2012	0-4	5-9	10-14	15-19	20-24	25-44	45-64	65-69	70-74	75-79	80-84	85+	Total
Persons	639	531	479	539	581	2,295	1,988	453	395	321	188	177	8,586
%	7.4	6.2	5.6	6.3	6.8	26.7	23.2	5.3	4.6	3.7	2.2	2.1	–
2007	0-4	5-9	10-14	15-19	20-24	25-44	45-64	65-69	70-74	75-79	80-84	85+	Total
Persons	574	500	571	543	525	1,906	1,728	345	298	257	158	144	7,549
%	7.6	6.6	7.6	7.2	7.0	25.2	22.9	4.6	3.9	3.4	2.1	1.9	–
% Diff	11.3	6.2	-16.1	-0.7	10.7	20.4	20.4	31.3	32.6	24.9	19.0	22.9	13.7

Health and human services located in community

Public Hospitals	0	**Pharmacies**	1
Private Hospitals	0	**Licensed aged care places – high care**	45
Community Health Care Centres	1	**Licensed aged care places – low care**	30
Bush Nursing Centres	0	**Supported residential service beds**	28
Allied Health services	10	**Kindergartens/preschools/childcare**	3
Alternative/complementary health services	0	**Primary schools**	3
Child and family services	0	**Secondary schools**	1
Dental services	2	**P-12 schools**	0
Disability support services	3	**Other schools**	0
General practices	2	**Centrelink Offices**	1
Homelessness/Housing services	0	**Medicare Offices**	1
Mental Health services	2	**Medicare Access Points**	0

Social, educational and economic characteristics (number, %)

Number of households	3,482	–	**IRSD score (min / max / avg)**	(719) (1040)	(903)
Average persons per household	2.4	–	**Primary school students**	652	–
Occupied private dwellings	3,356	91.2%	**Secondary school students**	470	–
Population in non-private dwellings	125	–	**TAFE students**	171	–
Public housing dwellings	744	20.2%	**University students**	112	–
Dwellings with no motor vehicle	351	9.5%	**Degree or higher**	345	14.9%
Dwellings with no internet connection	888	24.1%	**Did not complete year 12**	4,039	68.2%
Household income <$600/week	1,613	55.3%	**Unemployed persons**	275	7.9%
Individual income <$400/week	2,739	45.9%	**Undertakes volunteer work**	898	15.0%
Number of families	2,232	–	**Needs assistance with core activities**	574	7.4%
Female lone parent families	481	21.6%	**Aged 75+ living alone**	231	2.8%
Male lone parent families	88	3.9%	**Unpaid carer to person with disability**	689	11.6%
Population near public transport	–	37.8%	**Unpaid carer of children**	1,802	30.1%

Top 3 industries of employment:			**Top 3 occupations:**		
1	Manufacturing	15.1%	**1**	Technicians and Trades Workers	22.1%
2	Retail Trade	14.6%	**2**	Labourers	16.0%
3	Construction	13.2%	**3**	Community and Personal Service Workers	13.2%

Diversity characteristics (number, %)

Aboriginal or Torres Strait Islander persons		152	**Aboriginal or Torres Strait Islander (% of pop)**		1.92%
Born overseas	1,375	17.6%	**Speaks LOTE at home**	265	3.4%
Born in non-English speaking country	419	5.4%	**Poor English proficiency**	31	0.4%

Main countries of birth other than Australia:				**Main languages spoken at home other than English:**		
1	England	1352	8.7%	**1**	German	33	0.4%
2	New Zealand	308	2.0%	**2**	Dutch	21	0.3%
3	Scotland	208	1.3%	**3**	Tagalog	20	0.3%
4	Netherlands	172	1.1%	**4**	Italian	18	0.2%
5	Philippines	98	0.6%	**5**	Cantonese	14	0.2%

Hospital accessibility and utilisation

Public hospital separations, 2012-13		2,677
Nearest public hospital:	Frankston Hospital	
Time/distance to nearest public hospital	20 minutes	18 km
Obstetric type hospital separations, 2012-13		158
Nearest public hospital with maternity services	Frankston Hospital	
Time/distance to nearest public hospital with maternity services	20 minutes	18 km
Presentations to Emergency Department, 2012-13		1,947
Nearest public hospital with Emergency Department	Frankston Hospital	
Time/distance to nearest public hospital with Emergency Department	20 minutes	18 km
Presentations to ED due to injury, 2012-13; % all presentations	577	29.6%
Primary Care Type ED presentations, 2012-13; % all presentations	759	39.0%

Hastings

Catchment in Southern Metropolitan

Geography

Map reference	Southern Metropolitan: Map 5	**Grid reference**	D2
Location	58km SSE of Melbourne		
Pop density (persons/km^2)	20.4	**Area (km^2)**	194.8
Travel time to GPO	56 minutes	**ARIA+ (min / max / avg)**	(0.00) (3.82) (3.34)
Distance to GPO	71 km	**ABS remoteness area**	Outer Regional Australia
Local Government Area	Mornington Peninsula (S)	**DHS Service Area**	Bayside Peninsula
Primary Care Partnership	Frankston - Mornington Peninsula Primary Care Partnership		
Medicare Local	Frankston - Mornington Peninsula		

Land use (km^2, %)

Commercial	0.01	0.0%	**Rural**	75.85	38.9%
Industrial	0.13	0.1%	**Other**	110.41	56.7%
Residential	8.43	4.3%			

Population

2012	0-4	5-9	10-14	15-19	20-24	25-44	45-64	65-69	70-74	75-79	80-84	85+	Total
Persons	243	307	325	318	218	949	1,142	193	137	49	38	52	3,971
%	6.1	7.7	8.2	8.0	5.5	23.9	28.8	4.9	3.5	1.2	1.0	1.3	–
2007	0-4	5-9	10-14	15-19	20-24	25-44	45-64	65-69	70-74	75-79	80-84	85+	Total
Persons	242	282	319	342	240	1,024	1,138	173	82	91	43	20	3,995
%	6.1	7.0	8.0	8.6	6.0	25.6	28.5	4.3	2.1	2.3	1.1	0.5	–
% Diff	0.5	9.0	1.9	-7.1	-9.2	-7.3	-7.3	11.8	66.7	-46.3	-11.9	155.7	-0.6

Health and human services located in community

Public Hospitals	0	**Pharmacies**	0
Private Hospitals	0	**Licensed aged care places – high care**	0
Community Health Care Centres	0	**Licensed aged care places – low care**	0
Bush Nursing Centres	0	**Supported residential service beds**	0
Allied Health services	0	**Kindergartens/preschools/childcare**	1
Alternative/complementary health services	0	**Primary schools**	2
Child and family services	0	**Secondary schools**	0
Dental services	0	**P-12 schools**	0
Disability support services	0	**Other schools**	0
General practices	1	**Centrelink Offices**	0
Homelessness/Housing services	0	**Medicare Offices**	0
Mental Health services	0	**Medicare Access Points**	0

Social, educational and economic characteristics (number, %)

Number of households	1,373	–	**IRSD score (min / max / avg)**	(975)	(1107) (1036)
Average persons per household	2.8	–	**Primary school students**	391	–
Occupied private dwellings	1,320	88.2%	**Secondary school students**	304	–
Population in non-private dwellings	<5	–	**TAFE students**	109	–
Public housing dwellings	6	0.4%	**University students**	76	–
Dwellings with no motor vehicle	33	2.2%	**Degree or higher**	324	24.2%
Dwellings with no internet connection	181	12.1%	**Did not complete year 12**	1,647	59.3%
Household income <$600/week	431	38.1%	**Unemployed persons**	103	5.2%
Individual income <$400/week	1,125	40.6%	**Undertakes volunteer work**	595	21.6%
Number of families	1,080	–	**Needs assistance with core activities**	140	3.8%
Female lone parent families	122	11.3%	**Aged 75+ living alone**	31	0.8%
Male lone parent families	41	3.8%	**Unpaid carer to person with disability**	357	12.9%
Population near public transport	–	23.3%	**Unpaid carer of children**	1,025	36.9%
Top 3 industries of employment:			**Top 3 occupations:**		
1 Manufacturing		14.9%	**1** Technicians and Trades Workers		21.3%
2 Retail Trade		14.0%	**2** Managers		13.7%
3 Construction		13.4%	**3** Professionals		13.4%

Diversity characteristics (number, %)

Aboriginal or Torres Strait Islander persons		30	**Aboriginal or Torres Strait Islander (% of pop)**		0.81%
Born overseas	512	14.1%	**Speaks LOTE at home**	88	2.4%
Born in non-English speaking country	137	3.8%	**Poor English proficiency**	<5	n/a%
Main countries of birth other than Australia:			**Main languages spoken at home other than English:**		
1 England	550	7.6%	**1** German	23	0.6%
2 Scotland	86	1.2%	**2** Italian	13	0.4%
3 Netherlands	70	1.0%	**3** Greek	11	0.3%
4 New Zealand	64	0.9%	**4** Dutch	6	0.2%
5 Germany	50	0.7%	**5** Indonesian	6	0.2%

Hospital accessibility and utilisation

Public hospital separations, 2012-13	816	
Nearest public hospital:	Frankston Hospital	
Time/distance to nearest public hospital	20 minutes	19 km
Obstetric type hospital separations, 2012-13	50	
Nearest public hospital with maternity services	Frankston Hospital	
Time/distance to nearest public hospital with maternity services	20 minutes	19 km
Presentations to Emergency Department, 2012-13	879	
Nearest public hospital with Emergency Department	Frankston Hospital	
Time/distance to nearest public hospital with Emergency Department	20 minutes	19 km
Presentations to ED due to injury, 2012-13; % all presentations	259	29.5%
Primary Care Type ED presentations, 2012-13; % all presentations	344	39.1%

Heatherton

Suburb in Southern Metropolitan

Geography

Map reference	Southern Metropolitan: Map 1	**Grid reference**	E5
Location	19km SE of Melbourne		
Pop density (persons/km^2)	411.3	**Area (km^2)**	7.1
Travel time to GPO	25 minutes	**ARIA+ (min / max / avg)**	(0.00) (0.00) (0.00)
Distance to GPO	22 km	**ABS remoteness area**	Major Cities of Australia
Local Government Area	Kingston (C)	**DHS Service Area**	Bayside Peninsula
Primary Care Partnership	Kingston - Bayside Primary Care Partnership		
Medicare Local	Bayside		

Land use (km^2, %)

Commercial	0.46	6.5%	**Rural**	1.56	22.0%
Industrial	0.00	0.0%	**Other**	4.48	62.9%
Residential	0.61	8.6%			

Population

2012	0-4	5-9	10-14	15-19	20-24	25-44	45-64	65-69	70-74	75-79	80-84	85+	Total
Persons	285	264	166	146	158	944	654	75	87	62	28	58	2,927
%	9.7	9.0	5.7	5.0	5.4	32.3	22.3	2.6	3.0	2.1	1.0	2.0	–
2007	0-4	5-9	10-14	15-19	20-24	25-44	45-64	65-69	70-74	75-79	80-84	85+	Total
Persons	243	172	138	135	157	1,050	609	98	70	75	100	133	2,980
%	8.2	5.8	4.6	4.5	5.3	35.2	20.4	3.3	2.3	2.5	3.3	4.5	–
% Diff	17.3	53.5	20.1	8.3	0.4	-10.1	-10.1	-23.4	24.8	-17.0	-71.9	-56.4	-1.8

Health and human services located in community

Public Hospitals	1	**Pharmacies**	0
Private Hospitals	0	**Licensed aged care places – high care**	35
Community Health Care Centres	0	**Licensed aged care places – low care**	100
Bush Nursing Centres	0	**Supported residential service beds**	0
Allied Health services	8	**Kindergartens/preschools/childcare**	0
Alternative/complementary health services	0	**Primary schools**	0
Child and family services	0	**Secondary schools**	0
Dental services	2	**P-12 schools**	1
Disability support services	1	**Other schools**	0
General practices	1	**Centrelink Offices**	0
Homelessness/Housing services	0	**Medicare Offices**	0
Mental Health services	3	**Medicare Access Points**	0

Social, educational and economic characteristics (number, %)

Number of households	895	–	**IRSD score (min / max / avg)**	(987)	(1129) (1083)
Average persons per household	3.1	–	**Primary school students**	270	–
Occupied private dwellings	888	93.0%	**Secondary school students**	141	–
Population in non-private dwellings	243	–	**TAFE students**	39	–
Public housing dwellings	13	1.4%	**University students**	108	–
Dwellings with no motor vehicle	32	3.4%	**Degree or higher**	529	50.3%
Dwellings with no internet connection	91	9.5%	**Did not complete year 12**	635	33.4%
Household income <$600/week	205	27.1%	**Unemployed persons**	60	4.4%
Individual income <$400/week	622	33.4%	**Undertakes volunteer work**	274	14.4%
Number of families	728	–	**Needs assistance with core activities**	134	5.1%
Female lone parent families	73	10.0%	**Aged 75+ living alone**	22	0.8%
Male lone parent families	13	1.8%	**Unpaid carer to person with disability**	167	8.8%
Population near public transport	–	100.0%	**Unpaid carer of children**	772	40.1%

Top 3 industries of employment:			**Top 3 occupations:**		
1	Retail Trade	13.3%	**1**	Professionals	25.5%
2	Manufacturing	10.0%	**2**	Managers	16.6%
3	Health Care and Social Assistance	10.0%	**3**	Clerical and Administrative Workers	10.0%

Diversity characteristics (number, %)

Aboriginal or Torres Strait Islander persons		5	**Aboriginal or Torres Strait Islander (% of pop)**		0.19%
Born overseas	954	36.5%	**Speaks LOTE at home**	779	29.9%
Born in non-English speaking country	652	25.0%	**Poor English proficiency**	118	4.5%

Main countries of birth other than Australia:				**Main languages spoken at home other than English:**			
1	England	198	3.8%	**1**	Mandarin	94	3.6%
2	China	182	3.5%	**2**	Russian	86	3.3%
3	South Africa	156	3.0%	**3**	Italian	71	2.7%
4	India	124	2.4%	**4**	Greek	66	2.5%
5	New Zealand	118	2.3%	**5**	Cantonese	43	1.7%

Hospital accessibility and utilisation

Public hospital separations, 2012-13		414
Nearest public hospital:	Monash Medical Centre (Moorabbin)	
Time/distance to nearest public hospital	8 minutes	7 km
Obstetric type hospital separations, 2012-13		18
Nearest public hospital with maternity services	Monash Medical Centre (Clayton)	
Time/distance to nearest public hospital with maternity services	9 minutes	6 km
Presentations to Emergency Department, 2012-13		696
Nearest public hospital with Emergency Department	Monash Medical Centre (Clayton)	
Time/distance to nearest public hospital with Emergency Department	9 minutes	6 km
Presentations to ED due to injury, 2012-13; % all presentations	177	25.4%
Primary Care Type ED presentations, 2012-13; % all presentations	374	53.8%

Highett

Suburb in Southern Metropolitan

Geography

Map reference	Southern Metropolitan: Map 2	**Grid reference**	A1
Location	17km SSE of Melbourne		
Pop density (persons/km^2)	2,743.8	**Area (km^2)**	3.9
Travel time to GPO	20 minutes	**ARIA+ (min / max / avg)**	(0.00) (0.00) (0.00)
Distance to GPO	17 km	**ABS remoteness area**	Major Cities of Australia
Local Government Area	Bayside (C)	**DHS Service Area**	Bayside Peninsula
Primary Care Partnership	Kingston - Bayside Primary Care Partnership		
Medicare Local	Bayside		

Land use (km^2, %)

Commercial	0.23	5.9%	**Rural**	0.00	0.0%
Industrial	0.20	5.1%	**Other**	0.68	17.4%
Residential	2.82	71.6%			

Population

2012	0-4	5-9	10-14	15-19	20-24	25-44	45-64	65-69	70-74	75-79	80-84	85+	Total
Persons	838	711	582	531	567	3,282	2,617	410	299	248	304	407	10,796
%	7.8	6.6	5.4	4.9	5.3	30.4	24.2	3.8	2.8	2.3	2.8	3.8	–
2007	0-4	5-9	10-14	15-19	20-24	25-44	45-64	65-69	70-74	75-79	80-84	85+	Total
Persons	690	576	515	521	529	3,080	2,271	343	315	380	340	320	9,880
%	7.0	5.8	5.2	5.3	5.4	31.2	23.0	3.5	3.2	3.8	3.4	3.2	–
% Diff	21.4	23.4	13.0	1.9	7.2	6.6	6.6	19.5	-5.1	-34.7	-10.6	27.2	9.3

Health and human services located in community

Public Hospitals	0	**Pharmacies**	1
Private Hospitals	0	**Licensed aged care places – high care**	60
Community Health Care Centres	0	**Licensed aged care places – low care**	0
Bush Nursing Centres	0	**Supported residential service beds**	0
Allied Health services	12	**Kindergartens/preschools/childcare**	2
Alternative/complementary health services	11	**Primary schools**	1
Child and family services	0	**Secondary schools**	0
Dental services	4	**P-12 schools**	0
Disability support services	2	**Other schools**	0
General practices	4	**Centrelink Offices**	0
Homelessness/Housing services	0	**Medicare Offices**	0
Mental Health services	5	**Medicare Access Points**	0

Social, educational and economic characteristics (number, %)

Number of households	4,121	–	**IRSD score (min / max / avg)**	(874)	(1123) (1048)
Average persons per household	2.5	–	**Primary school students**	798	–
Occupied private dwellings	4,142	93.6%	**Secondary school students**	551	–
Population in non-private dwellings	156	–	**TAFE students**	186	–
Public housing dwellings	374	8.5%	**University students**	359	–
Dwellings with no motor vehicle	320	7.2%	**Degree or higher**	2,211	52.0%
Dwellings with no internet connection	768	17.4%	**Did not complete year 12**	2,820	37.3%
Household income <$600/week	1,174	32.9%	**Unemployed persons**	200	3.8%
Individual income <$400/week	2,616	34.5%	**Undertakes volunteer work**	1,397	18.2%
Number of families	2,766	–	**Needs assistance with core activities**	495	5.1%
Female lone parent families	420	15.2%	**Aged 75+ living alone**	306	3.0%
Male lone parent families	77	2.8%	**Unpaid carer to person with disability**	975	12.8%
Population near public transport	–	100.0%	**Unpaid carer of children**	2,502	32.5%

Top 3 industries of employment:			**Top 3 occupations:**		
1	Health Care and Social Assistance	12.1%	**1**	Professionals	29.1%
2	Professional, Scientific and Technical Services	11.1%	**2**	Clerical and Administrative Workers	15.9%
3	Retail Trade	9.6%	**3**	Managers	9.6%

Diversity characteristics (number, %)

Aboriginal or Torres Strait Islander persons		22	**Aboriginal or Torres Strait Islander (% of pop)**		0.22%
Born overseas	2,760	28.4%	**Speaks LOTE at home**	1,924	19.6%
Born in non-English speaking country	1,768	18.2%	**Poor English proficiency**	346	3.5%

Main countries of birth other than Australia:				**Main languages spoken at home other than English:**		
1	England	886	4.6%	**1**	Greek	410	4.2%
2	Greece	422	2.2%	**2**	Russian	213	2.2%
3	New Zealand	408	2.1%	**3**	Italian	140	1.4%
4	India	376	1.9%	**4**	Mandarin	136	1.4%
5	China	258	1.3%	**5**	Polish	102	1.0%

Hospital accessibility and utilisation

Public hospital separations, 2012-13		2,600
Nearest public hospital:	Sandringham and District Memorial Hospital	
Time/distance to nearest public hospital	4 minutes	3 km
Obstetric type hospital separations, 2012-13		102
Nearest public hospital with maternity services	Sandringham and District Memorial Hospital	
Time/distance to nearest public hospital with maternity services	4 minutes	3 km
Presentations to Emergency Department, 2012-13		2,773
Nearest public hospital with Emergency Department	Sandringham and District Memorial Hospital	
Time/distance to nearest public hospital with Emergency Department	4 minutes	3 km
Presentations to ED due to injury, 2012-13; % all presentations	773	27.9%
Primary Care Type ED presentations, 2012-13; % all presentations	1583	57.1%

Hmas Cerberus

Suburb in Southern Metropolitan

Geography

Map reference	Southern Metropolitan: Map 5	**Grid reference**	E4
Location	66km SSE of Melbourne		
Pop density (persons/km^2)	73.6	**Area (km^2)**	15.4
Travel time to GPO	67 minutes	**ARIA+ (min / max / avg)**	(0.00) (0.00) (0.00)
Distance to GPO	84 km	**ABS remoteness area**	Major Cities of Australia
Local Government Area	Mornington Peninsula (S)	**DHS Service Area**	Bayside Peninsula
Primary Care Partnership	Frankston - Mornington Peninsula Primary Care Partnership		
Medicare Local	Frankston - Mornington Peninsula		

Land use (km^2, %)

Commercial	0.00	0.0%	**Rural**	0.07	0.5%
Industrial	0.00	0.0%	**Other**	15.30	99.3%
Residential	0.03	0.2%			

Population

2012	0-4	5-9	10-14	15-19	20-24	25-44	45-64	65-69	70-74	75-79	80-84	85+	Total
Persons	41	37	23	328	360	288	55	0	0	0	0	2	1,134
%	3.6	3.3	2.0	28.9	31.7	25.4	4.9	0.0	0.0	0.0	0.0	0.2	–
2007	0-4	5-9	10-14	15-19	20-24	25-44	45-64	65-69	70-74	75-79	80-84	85+	Total
Persons	53	30	25	399	351	245	29	3	0	0	0	0	1,136
%	4.7	2.7	2.2	35.2	30.9	21.6	2.6	0.3	0.0	0.0	0.0	0.0	–
% Diff	-23.3	22.9	-8.9	-17.8	2.7	17.6	17.6	-100.0	n/a	n/a	n/a	n/a	-0.1

Health and human services located in community

Public Hospitals	0	**Pharmacies**	0
Private Hospitals	0	**Licensed aged care places – high care**	0
Community Health Care Centres	0	**Licensed aged care places – low care**	0
Bush Nursing Centres	0	**Supported residential service beds**	0
Allied Health services	0	**Kindergartens/preschools/childcare**	1
Alternative/complementary health services	0	**Primary schools**	0
Child and family services	0	**Secondary schools**	0
Dental services	0	**P-12 schools**	0
Disability support services	0	**Other schools**	0
General practices	0	**Centrelink Offices**	0
Homelessness/Housing services	0	**Medicare Offices**	0
Mental Health services	0	**Medicare Access Points**	0

Social, educational and economic characteristics (number, %)

Number of households	94	–	**IRSD score (min / max / avg)**	(1156)	(1156)	(1156)
Average persons per household	11.5	–	**Primary school students**	38	–
Occupied private dwellings	92	78.0%	**Secondary school students**	24	–
Population in non-private dwellings	833	–	**TAFE students**	61	–
Public housing dwellings	20	16.9%	**University students**	12	–
Dwellings with no motor vehicle	<5	n/a%	**Degree or higher**	48	12.9%
Dwellings with no internet connection	<5	n/a%	**Did not complete year 12**	273	28.7%
Household income <$600/week	10	12.7%	**Unemployed persons**	<5	n/a%
Individual income <$400/week	58	6.1%	**Undertakes volunteer work**	203	21.5%
Number of families	84	–	**Needs assistance with core activities**	<5	n/a%
Female lone parent families	11	13.1%	**Aged 75+ living alone**	<5	n/a%
Male lone parent families	<5	n/a%	**Unpaid carer to person with disability**	22	2.3%
Population near public transport	–	3.9%	**Unpaid carer of children**	106	11.2%

Top 3 industries of employment:			**Top 3 occupations:**		
1	Public Administration and Safety	95.4%	**1**	Technicians and Trades Workers	57.7%
2	Retail Trade	1.3%	**2**	Community and Personal Service Workers	23.5%
3	Health Care and Social Assistance	1.2%	**3**	Managers	1.2%

Diversity characteristics (number, %)

Aboriginal or Torres Strait Islander persons		25	**Aboriginal or Torres Strait Islander (% of pop)**		2.36%
Born overseas	103	9.8%	**Speaks LOTE at home**	37	3.5%
Born in non-English speaking country	46	4.4%	**Poor English proficiency**	<5	n/a%

Main countries of birth other than Australia:			**Main languages spoken at home other than English:**		
1	England	54	2.6%	**1**	Malay	7	0.7%
2	New Zealand	44	2.1%	**2**	Italian	6	0.6%
3	United States of America	18	0.9%	**3**	Fijian	6	0.6%
4	Fiji	14	0.7%	**4**	German	5	0.5%
5	Malaysia	14	0.7%	**5**	Spanish	5	0.5%

Hospital accessibility and utilisation

Public hospital separations, 2012-13		34
Nearest public hospital:	Frankston Hospital	
Time/distance to nearest public hospital	30 minutes	30 km
Obstetric type hospital separations, 2012-13		5
Nearest public hospital with maternity services	Frankston Hospital	
Time/distance to nearest public hospital with maternity services	30 minutes	30 km
Presentations to Emergency Department, 2012-13		257
Nearest public hospital with Emergency Department	Frankston Hospital	
Time/distance to nearest public hospital with Emergency Department	30 minutes	30 km
Presentations to ED due to injury, 2012-13; % all presentations	76	29.6%
Primary Care Type ED presentations, 2012-13; % all presentations	100	39.0%

Junction Village

Suburb in Southern Metropolitan

Geography

Map reference	Southern Metropolitan: Map 4	**Grid reference**	D5
Location	46km SE of Melbourne		
Pop density (persons/km^2)	435.5	**Area (km^2)**	2.9
Travel time to GPO	42 minutes	**ARIA+ (min / max / avg)**	(0.00) (0.00) (0.00)
Distance to GPO	53 km	**ABS remoteness area**	Major Cities of Australia
Local Government Area	Casey (C)	**DHS Service Area**	Southern Melbourne
Primary Care Partnership	South East Healthy Communities Partnership		
Medicare Local	South Eastern Melbourne		

Land use (km^2, %)

Commercial	0.00	0.0%	**Rural**	0.71	24.6%
Industrial	0.00	0.0%	**Other**	1.78	61.7%
Residential	0.40	13.7%			

Population

2012	0-4	5-9	10-14	15-19	20-24	25-44	45-64	65-69	70-74	75-79	80-84	85+	Total
Persons	64	39	55	71	79	226	282	61	66	114	83	120	1,260
%	5.1	3.1	4.4	5.6	6.3	17.9	22.4	4.8	5.2	9.0	6.6	9.5	–
2007	0-4	5-9	10-14	15-19	20-24	25-44	45-64	65-69	70-74	75-79	80-84	85+	Total
Persons	46	51	66	68	61	219	266	51	66	60	79	95	1,125
%	4.1	4.5	5.8	6.1	5.4	19.4	23.6	4.5	5.8	5.3	7.0	8.4	–
% Diff	38.8	-23.3	-16.2	4.2	30.0	3.4	3.4	20.8	0.6	91.6	5.1	26.3	12.0

Health and human services located in community

Public Hospitals	0	**Pharmacies**	0
Private Hospitals	0	**Licensed aged care places – high care**	105
Community Health Care Centres	0	**Licensed aged care places – low care**	44
Bush Nursing Centres	0	**Supported residential service beds**	0
Allied Health services	0	**Kindergartens/preschools/childcare**	0
Alternative/complementary health services	0	**Primary schools**	0
Child and family services	0	**Secondary schools**	0
Dental services	0	**P-12 schools**	1
Disability support services	0	**Other schools**	0
General practices	1	**Centrelink Offices**	0
Homelessness/Housing services	0	**Medicare Offices**	0
Mental Health services	0	**Medicare Access Points**	0

Social, educational and economic characteristics (number, %)

Number of households	455	–	**IRSD score (min / max / avg)**	(887)	(994)	(935)
Average persons per household	2.5	–	**Primary school students**	50	–
Occupied private dwellings	432	89.3%	**Secondary school students**	55	–
Population in non-private dwellings	137	–	**TAFE students**	18	–
Public housing dwellings	<5	n/a%	**University students**	15	–
Dwellings with no motor vehicle	34	7.0%	**Degree or higher**	47	15.5%
Dwellings with no internet connection	146	30.2%	**Did not complete year 12**	629	74.8%
Household income <$600/week	204	54.8%	**Unemployed persons**	9	2.0%
Individual income <$400/week	416	49.0%	**Undertakes volunteer work**	110	13.1%
Number of families	282	–	**Needs assistance with core activities**	192	17.6%
Female lone parent families	37	13.1%	**Aged 75+ living alone**	80	6.9%
Male lone parent families	7	2.5%	**Unpaid carer to person with disability**	88	10.5%
Population near public transport	–	35.8%	**Unpaid carer of children**	177	21.0%
Top 3 industries of employment:			**Top 3 occupations:**		
1 Construction		19.2%	**1** Technicians and Trades Workers		21.6%
2 Manufacturing		17.3%	**2** Labourers		16.8%
3 Retail Trade		11.2%	**3** Machinery Operators and Drivers		11.2%

Diversity characteristics (number, %)

Aboriginal or Torres Strait Islander persons		<5	**Aboriginal or Torres Strait Islander (% of pop)**		n/a%
Born overseas	213	20.5%	**Speaks LOTE at home**	71	6.8%
Born in non-English speaking country	83	8.0%	**Poor English proficiency**	6	0.6%
Main countries of birth other than Australia:			**Main languages spoken at home other than English:**		
1 England	146	7.0%	**1** Italian	20	1.9%
2 New Zealand	56	2.7%	**2** German	12	1.1%
3 Scotland	30	1.4%	**3** Dutch	8	0.8%
4 Germany	28	1.3%	**4** Arabic	6	0.6%
5 Austria	26	1.2%	**5** Khmer	6	0.6%

Hospital accessibility and utilisation

Public hospital separations, 2012-13	354	
Nearest public hospital:	Cranbourne Integrated Care Centre	
Time/distance to nearest public hospital	3 minutes	3 km
Obstetric type hospital separations, 2012-13	30	
Nearest public hospital with maternity services	Casey Hospital	
Time/distance to nearest public hospital with maternity services	15 minutes	15 km
Presentations to Emergency Department, 2012-13	309	
Nearest public hospital with Emergency Department	Casey Hospital	
Time/distance to nearest public hospital with Emergency Department	15 minutes	15 km
Presentations to ED due to injury, 2012-13; % all presentations	78	25.2%
Primary Care Type ED presentations, 2012-13; % all presentations	163	52.7%

Keysborough

Suburb in Southern Metropolitan

Geography

Map reference	Southern Metropolitan: Map 4	**Grid reference**	B2
Location	28km SE of Melbourne		
Pop density (persons/km^2)	982.3	**Area (km^2)**	21.7
Travel time to GPO	30 minutes	**ARIA+ (min / max / avg)**	(0.00) (0.00) (0.00)
Distance to GPO	37 km	**ABS remoteness area**	Major Cities of Australia
Local Government Area	Greater Dandenong (C)	**DHS Service Area**	Southern Melbourne
Primary Care Partnership	South East Healthy Communities Partnership		
Medicare Local	South Eastern Melbourne		

Land use (km^2, %)

Commercial	0.57	2.6%	**Rural**	5.56	25.7%
Industrial	2.74	12.7%	**Other**	4.68	21.6%
Residential	8.12	37.5%			

Population

2012	0-4	5-9	10-14	15-19	20-24	25-44	45-64	65-69	70-74	75-79	80-84	85+	Total
Persons	1,279	1,349	1,381	1,531	1,564	5,970	5,564	1,012	626	422	313	271	21,282
%	6.0	6.3	6.5	7.2	7.3	28.1	26.1	4.8	2.9	2.0	1.5	1.3	–
2007	0-4	5-9	10-14	15-19	20-24	25-44	45-64	65-69	70-74	75-79	80-84	85+	Total
Persons	1,177	1,255	1,323	1,308	1,493	5,557	5,059	582	450	363	255	226	19,048
%	6.2	6.6	6.9	6.9	7.8	29.2	26.6	3.1	2.4	1.9	1.3	1.2	–
% Diff	8.7	7.5	4.4	17.1	4.7	7.4	7.4	74.0	39.2	16.1	22.9	19.8	11.7

Health and human services located in community

Public Hospitals	0	**Pharmacies**	4
Private Hospitals	0	**Licensed aged care places – high care**	30
Community Health Care Centres	0	**Licensed aged care places – low care**	30
Bush Nursing Centres	0	**Supported residential service beds**	0
Allied Health services	10	**Kindergartens/preschools/childcare**	7
Alternative/complementary health services	2	**Primary schools**	2
Child and family services	0	**Secondary schools**	0
Dental services	2	**P-12 schools**	4
Disability support services	1	**Other schools**	0
General practices	4	**Centrelink Offices**	0
Homelessness/Housing services	0	**Medicare Offices**	0
Mental Health services	2	**Medicare Access Points**	0

Social, educational and economic characteristics (number, %)

Number of households	6,811	–	**IRSD score (min / max / avg)**	(859) (1109)	(971)
Average persons per household	2.9	–	**Primary school students**	1,522	–
Occupied private dwellings	6,308	96.0%	**Secondary school students**	1,494	–
Population in non-private dwellings	97	–	**TAFE students**	402	–
Public housing dwellings	226	3.4%	**University students**	808	–
Dwellings with no motor vehicle	278	4.2%	**Degree or higher**	2,205	39.7%
Dwellings with no internet connection	1,145	17.4%	**Did not complete year 12**	6,850	46.3%
Household income <$600/week	2,336	43.0%	**Unemployed persons**	599	6.3%
Individual income <$400/week	6,741	45.3%	**Undertakes volunteer work**	1,641	11.1%
Number of families	5,470	–	**Needs assistance with core activities**	888	4.7%
Female lone parent families	649	11.9%	**Aged 75+ living alone**	197	1.0%
Male lone parent families	165	3.0%	**Unpaid carer to person with disability**	1,630	11.1%
Population near public transport	–	73.7%	**Unpaid carer of children**	4,105	27.6%

Top 3 industries of employment:			**Top 3 occupations:**		
1	Manufacturing	25.2%	**1**	Clerical and Administrative Workers	15.8%
2	Retail Trade	11.7%	**2**	Labourers	15.5%
3	Health Care and Social Assistance	8.5%	**3**	Professionals	8.5%

Diversity characteristics (number, %)

Aboriginal or Torres Strait Islander persons		45	**Aboriginal or Torres Strait Islander (% of pop)**		0.24%
Born overseas	10,032	52.8%	**Speaks LOTE at home**	11,184	58.7%
Born in non-English speaking country	9,054	47.7%	**Poor English proficiency**	2,695	14.1%

Main countries of birth other than Australia:				**Main languages spoken at home other than English:**			
1	Vietnam	4022	10.6%	**1**	Vietnamese	2669	14.0%
2	Cambodia	2700	7.1%	**2**	Khmer	1539	8.1%
3	India	1770	4.7%	**3**	Cantonese	943	4.9%
4	Sri Lanka	1462	3.8%	**4**	Turkish	657	3.4%
5	China	762	2.0%	**5**	Mandarin	525	2.8%

Hospital accessibility and utilisation

Public hospital separations, 2012-13		5,657
Nearest public hospital:	Dandenong Hospital	
Time/distance to nearest public hospital	9 minutes	7 km
Obstetric type hospital separations, 2012-13		361
Nearest public hospital with maternity services	Dandenong Hospital	
Time/distance to nearest public hospital with maternity services	9 minutes	7 km
Presentations to Emergency Department, 2012-13		5,098
Nearest public hospital with Emergency Department	Dandenong Hospital	
Time/distance to nearest public hospital with Emergency Department	9 minutes	7 km
Presentations to ED due to injury, 2012-13; % all presentations	1,119	22.0%
Primary Care Type ED presentations, 2012-13; % all presentations	2573	50.5%

Keysborough

Catchment in Southern Metropolitan

Geography

Map reference	Southern Metropolitan: Map 4	**Grid reference**	A2
Location	26km SSE of Melbourne		
Pop density (persons/km^2)	1,326.9	**Area (km^2)**	0.7
Travel time to GPO	33 minutes	**ARIA+ (min / max / avg)**	(0.00) (0.00) (0.00)
Distance to GPO	30 km	**ABS remoteness area**	Major Cities of Australia
Local Government Area	Kingston (C)	**DHS Service Area**	Bayside Peninsula
Primary Care Partnership	Kingston - Bayside Primary Care Partnership		
Medicare Local	Bayside		

Land use (km^2, %)

Commercial	0.00	0.0%	**Rural**	0.00	0.0%
Industrial	0.00	0.0%	**Other**	0.32	46.3%
Residential	0.37	53.7%			

Population

2012	0-4	5-9	10-14	15-19	20-24	25-44	45-64	65-69	70-74	75-79	80-84	85+	Total
Persons	89	87	79	58	42	327	194	31	4	0	1	6	918
%	9.7	9.5	8.6	6.3	4.6	35.6	21.1	3.4	0.4	0.0	0.1	0.7	–
2007	0-4	5-9	10-14	15-19	20-24	25-44	45-64	65-69	70-74	75-79	80-84	85+	Total
Persons	n/a	n/a	n/a	n/a	n/a	n/a	n/a	n/a	n/a	n/a	n/a	n/a	n/a
%	n/a	n/a	n/a	n/a	n/a	n/a	n/a	n/a	n/a	n/a	n/a	n/a	–
% Diff	n/a	n/a	n/a	n/a	n/a	n/a	n/a	n/a	n/a	n/a	n/a	n/a	n/a

Health and human services located in community

Public Hospitals	0	**Pharmacies**	0
Private Hospitals	0	**Licensed aged care places – high care**	0
Community Health Care Centres	0	**Licensed aged care places – low care**	0
Bush Nursing Centres	0	**Supported residential service beds**	0
Allied Health services	0	**Kindergartens/preschools/childcare**	0
Alternative/complementary health services	0	**Primary schools**	0
Child and family services	0	**Secondary schools**	0
Dental services	0	**P-12 schools**	0
Disability support services	0	**Other schools**	0
General practices	0	**Centrelink Offices**	0
Homelessness/Housing services	0	**Medicare Offices**	0
Mental Health services	0	**Medicare Access Points**	0

Social, educational and economic characteristics (number, %)

Number of households	256	–	**IRSD score (min / max / avg)**	(1112)	(1112)	(1112)
Average persons per household	3.3	–	**Primary school students**	99	–
Occupied private dwellings	244	94.9%	**Secondary school students**	67	–
Population in non-private dwellings	<5	–	**TAFE students**	10	–
Public housing dwellings	<5	n/a%	**University students**	36	–
Dwellings with no motor vehicle	<5	n/a%	**Degree or higher**	194	59.3%
Dwellings with no internet connection	18	7.0%	**Did not complete year 12**	173	30.6%
Household income <$600/week	40	18.3%	**Unemployed persons**	13	2.9%
Individual income <$400/week	160	28.3%	**Undertakes volunteer work**	77	13.5%
Number of families	229	–	**Needs assistance with core activities**	7	0.9%
Female lone parent families	9	3.9%	**Aged 75+ living alone**	<5	n/a%
Male lone parent families	<5	n/a%	**Unpaid carer to person with disability**	55	9.5%
Population near public transport	–	100.0%	**Unpaid carer of children**	236	41.0%

Top 3 industries of employment:			**Top 3 occupations:**		
1	Manufacturing	14.6%	**1**	Professionals	29.2%
2	Retail Trade	12.0%	**2**	Managers	17.9%
3	Health Care and Social Assistance	9.4%	**3**	Clerical and Administrative Workers	9.4%

Diversity characteristics (number, %)

Aboriginal or Torres Strait Islander persons		<5	**Aboriginal or Torres Strait Islander (% of pop)**		n/a%
Born overseas	349	43.1%	**Speaks LOTE at home**	376	45.7%
Born in non-English speaking country	269	33.2%	**Poor English proficiency**	45	5.5%

Main countries of birth other than Australia:				**Main languages spoken at home other than English:**			
1	Vietnam	96	6.0%	**1**	Vietnamese	59	7.1%
2	India	68	4.2%	**2**	Greek	45	5.4%
3	Cambodia	62	3.8%	**3**	Khmer	33	4.0%
4	England	60	3.7%	**4**	Cantonese	33	4.0%
5	Sri Lanka	60	3.7%	**5**	Mandarin	25	3.0%

Hospital accessibility and utilisation

Public hospital separations, 2012-13	128	
Nearest public hospital:	Dandenong Hospital	
Time/distance to nearest public hospital	13 minutes	12 km
Obstetric type hospital separations, 2012-13	6	
Nearest public hospital with maternity services	Dandenong Hospital	
Time/distance to nearest public hospital with maternity services	13 minutes	12 km
Presentations to Emergency Department, 2012-13	218	
Nearest public hospital with Emergency Department	Dandenong Hospital	
Time/distance to nearest public hospital with Emergency Department	13 minutes	12 km
Presentations to ED due to injury, 2012-13; % all presentations	55	25.4%
Primary Care Type ED presentations, 2012-13; % all presentations	117	53.8%

Koo Wee Rup

Town in Southern Metropolitan

Geography

Map reference	Southern Metropolitan: Map 3	**Grid reference**	D4
Location	63km SE of Melbourne		
Pop density (persons/km^2)	1,176.3	**Area (km^2)**	2.0
Travel time to GPO	60 minutes	**ARIA+ (min / max / avg)**	(0.38) (0.38) (0.38)
Distance to GPO	73 km	**ABS remoteness area**	Inner Regional Australia
Local Government Area	Cardinia (S)	**DHS Service Area**	Southern Melbourne
Primary Care Partnership	South East Healthy Communities Partnership		
Medicare Local	South Eastern Melbourne		

Land use (km^2, %)

Commercial	0.07	3.7%	**Rural**	0.14	7.2%
Industrial	0.14	7.1%	**Other**	0.37	18.6%
Residential	1.26	63.4%			

Population

2012	0-4	5-9	10-14	15-19	20-24	25-44	45-64	65-69	70-74	75-79	80-84	85+	Total
Persons	176	196	178	155	166	661	485	89	72	67	42	52	2,339
%	7.5	8.4	7.6	6.6	7.1	28.3	20.7	3.8	3.1	2.9	1.8	2.2	–
2007	0-4	5-9	10-14	15-19	20-24	25-44	45-64	65-69	70-74	75-79	80-84	85+	Total
Persons	n/a	n/a	n/a	n/a	n/a	n/a	n/a	n/a	n/a	n/a	n/a	n/a	n/a
%	n/a	n/a	n/a	n/a	n/a	n/a	n/a	n/a	n/a	n/a	n/a	n/a	–
% Diff	n/a	n/a	n/a	n/a	n/a	n/a	n/a	n/a	n/a	n/a	n/a	n/a	n/a

Health and human services located in community

Public Hospitals	0	**Pharmacies**	1
Private Hospitals	0	**Licensed aged care places – high care**	20
Community Health Care Centres	0	**Licensed aged care places – low care**	40
Bush Nursing Centres	0	**Supported residential service beds**	0
Allied Health services	3	**Kindergartens/preschools/childcare**	1
Alternative/complementary health services	0	**Primary schools**	2
Child and family services	0	**Secondary schools**	1
Dental services	2	**P-12 schools**	0
Disability support services	0	**Other schools**	0
General practices	2	**Centrelink Offices**	0
Homelessness/Housing services	0	**Medicare Offices**	0
Mental Health services	0	**Medicare Access Points**	0

Social, educational and economic characteristics (number, %)

Number of households	830	–	**IRSD score (min / max / avg)**	(904) (996)	(953)
Average persons per household	2.7	–	**Primary school students**	230	–
Occupied private dwellings	804	92.9%	**Secondary school students**	160	–
Population in non-private dwellings	70	–	**TAFE students**	61	–
Public housing dwellings	27	3.1%	**University students**	38	–
Dwellings with no motor vehicle	50	5.8%	**Degree or higher**	83	13.9%
Dwellings with no internet connection	212	24.5%	**Did not complete year 12**	1,120	72.1%
Household income <$600/week	309	44.3%	**Unemployed persons**	51	4.9%
Individual income <$400/week	627	41.2%	**Undertakes volunteer work**	288	18.4%
Number of families	582	–	**Needs assistance with core activities**	153	7.2%
Female lone parent families	88	15.1%	**Aged 75+ living alone**	50	2.3%
Male lone parent families	25	4.3%	**Unpaid carer to person with disability**	184	11.8%
Population near public transport	–	15.5%	**Unpaid carer of children**	536	34.4%

Top 3 industries of employment:			**Top 3 occupations:**		
1	Construction	15.9%	**1**	Technicians and Trades Workers	22.1%
2	Manufacturing	12.6%	**2**	Labourers	15.7%
3	Health Care and Social Assistance	10.6%	**3**	Community and Personal Service Workers	10.6%

Diversity characteristics (number, %)

Aboriginal or Torres Strait Islander persons		7	**Aboriginal or Torres Strait Islander (% of pop)**		0.33%
Born overseas	240	11.3%	**Speaks LOTE at home**	93	4.3%
Born in non-English speaking country	118	5.6%	**Poor English proficiency**	18	0.8%

Main countries of birth other than Australia:				**Main languages spoken at home other than English:**			
1	England	150	3.5%	**1**	Italian	44	2.1%
2	Italy	86	2.0%	**2**	Dutch	11	0.5%
3	New Zealand	50	1.2%	**3**	Greek	8	0.4%
4	Netherlands	30	0.7%	**4**	German	<5	n/a%
5	Germany	26	0.6%	**5**	Croatian	<5	n/a%

Hospital accessibility and utilisation

Public hospital separations, 2012-13		596
Nearest public hospital:	Kooweerup Regional Health Service	
Time/distance to nearest public hospital	2 minutes	1 km
Obstetric type hospital separations, 2012-13		33
Nearest public hospital with maternity services	Casey Hospital	
Time/distance to nearest public hospital with maternity services	29 minutes	29 km
Presentations to Emergency Department, 2012-13		619
Nearest public hospital with Emergency Department	Casey Hospital	
Time/distance to nearest public hospital with Emergency Department	29 minutes	29 km
Presentations to ED due to injury, 2012-13; % all presentations	181	29.2%
Primary Care Type ED presentations, 2012-13; % all presentations	343	55.3%

Koo Wee Rup

Catchment in Southern Metropolitan

Geography

Map reference	Southern Metropolitan: Map 3	**Grid reference**	C4
Location	61km SE of Melbourne		
Pop density (persons/km^2)	22.1	**Area (km^2)**	126.1
Travel time to GPO	56 minutes	**ARIA+ (min / max / avg)**	(0.19) (0.75) (0.43)
Distance to GPO	71 km	**ABS remoteness area**	Inner Regional Australia
Local Government Area	Cardinia (S)	**DHS Service Area**	Southern Melbourne
Primary Care Partnership	South East Healthy Communities Partnership		
Medicare Local	South Eastern Melbourne		

Land use (km^2, %)

Commercial	0.04	0.0%	**Rural**	65.82	52.2%
Industrial	0.07	0.1%	**Other**	58.99	46.8%
Residential	1.21	1.0%			

Population

2012	0-4	5-9	10-14	15-19	20-24	25-44	45-64	65-69	70-74	75-79	80-84	85+	Total
Persons	207	222	230	169	145	653	812	127	113	49	35	25	2,787
%	7.4	8.0	8.3	6.1	5.2	23.4	29.1	4.6	4.1	1.8	1.3	0.9	–
2007	0-4	5-9	10-14	15-19	20-24	25-44	45-64	65-69	70-74	75-79	80-84	85+	Total
Persons	162	167	236	191	122	655	820	116	76	46	49	60	2,699
%	6.0	6.2	8.8	7.1	4.5	24.3	30.4	4.3	2.8	1.7	1.8	2.2	–
% Diff	27.9	33.1	-2.7	-11.5	19.0	-0.3	-0.3	9.3	49.5	5.7	-29.1	-58.0	3.2

Health and human services located in community

Public Hospitals	1	**Pharmacies**	1
Private Hospitals	0	**Licensed aged care places – high care**	0
Community Health Care Centres	0	**Licensed aged care places – low care**	0
Bush Nursing Centres	0	**Supported residential service beds**	0
Allied Health services	1	**Kindergartens/preschools/childcare**	1
Alternative/complementary health services	0	**Primary schools**	2
Child and family services	0	**Secondary schools**	0
Dental services	1	**P-12 schools**	0
Disability support services	0	**Other schools**	0
General practices	2	**Centrelink Offices**	0
Homelessness/Housing services	0	**Medicare Offices**	0
Mental Health services	0	**Medicare Access Points**	0

Social, educational and economic characteristics (number, %)

Number of households	984	–	**IRSD score (min / max / avg)**	(976)	(1026) (1013)
Average persons per household	2.7	–	**Primary school students**	265	–
Occupied private dwellings	973	92.2%	**Secondary school students**	203	–
Population in non-private dwellings	<5	–	**TAFE students**	75	–
Public housing dwellings	<5	n/a%	**University students**	36	–
Dwellings with no motor vehicle	19	1.8%	**Degree or higher**	132	17.3%
Dwellings with no internet connection	189	17.9%	**Did not complete year 12**	1,319	67.1%
Household income <$600/week	327	39.1%	**Unemployed persons**	58	4.1%
Individual income <$400/week	780	39.9%	**Undertakes volunteer work**	421	21.1%
Number of families	748	–	**Needs assistance with core activities**	111	4.2%
Female lone parent families	68	9.1%	**Aged 75+ living alone**	31	1.1%
Male lone parent families	22	2.9%	**Unpaid carer to person with disability**	261	13.2%
Population near public transport	–	16.2%	**Unpaid carer of children**	674	33.9%

Top 3 industries of employment:			**Top 3 occupations:**		
1	Construction	16.0%	**1**	Technicians and Trades Workers	20.9%
2	Manufacturing	13.2%	**2**	Managers	16.4%
3	Agriculture, Forestry and Fishing	9.9%	**3**	Labourers	9.9%

Diversity characteristics (number, %)

Aboriginal or Torres Strait Islander persons		21	**Aboriginal or Torres Strait Islander (% of pop)**		0.80%
Born overseas	316	12.1%	**Speaks LOTE at home**	144	5.5%
Born in non-English speaking country	150	5.7%	**Poor English proficiency**	11	0.4%

Main countries of birth other than Australia:				**Main languages spoken at home other than English:**			
1	England	212	4.1%	**1**	Italian	48	1.8%
2	New Zealand	86	1.6%	**2**	Romanian	23	0.9%
3	Italy	64	1.2%	**3**	Greek	15	0.6%
4	Netherlands	62	1.2%	**4**	Dutch	13	0.5%
5	Scotland	46	0.9%	**5**	Croatian	9	0.3%

Hospital accessibility and utilisation

Public hospital separations, 2012-13		625
Nearest public hospital:	Kooweerup Regional Health Service	
Time/distance to nearest public hospital	4 minutes	3 km
Obstetric type hospital separations, 2012-13		35
Nearest public hospital with maternity services	Casey Hospital	
Time/distance to nearest public hospital with maternity services	25 minutes	27 km
Presentations to Emergency Department, 2012-13		541
Nearest public hospital with Emergency Department	Casey Hospital	
Time/distance to nearest public hospital with Emergency Department	25 minutes	27 km
Presentations to ED due to injury, 2012-13; % all presentations	161	29.7%
Primary Care Type ED presentations, 2012-13; % all presentations	288	53.1%

Kooyong

Suburb in Southern Metropolitan

Geography

Map reference	Southern Metropolitan: Map 1	**Grid reference**	C1
Location	7km ESE of Melbourne		
Pop density (persons/km^2)	1,655.3	**Area (km^2)**	0.5
Travel time to GPO	10 minutes	**ARIA+ (min / max / avg)**	(0.00) (0.00) (0.00)
Distance to GPO	10 km	**ABS remoteness area**	Major Cities of Australia
Local Government Area	Stonnington (C)	**DHS Service Area**	Bayside Peninsula
Primary Care Partnership	Inner South East Partnership in Community & Health		
Medicare Local	Bayside		

Land use (km^2, %)

Commercial	0.00	0.6%	**Rural**	0.00	0.0%
Industrial	0.00	0.0%	**Other**	0.26	51.8%
Residential	0.24	47.6%			

Population

2012	0-4	5-9	10-14	15-19	20-24	25-44	45-64	65-69	70-74	75-79	80-84	85+	Total
Persons	41	37	44	57	79	175	233	50	38	37	29	21	841
%	4.9	4.4	5.2	6.8	9.4	20.8	27.7	5.9	4.5	4.4	3.4	2.5	–
2007	0-4	5-9	10-14	15-19	20-24	25-44	45-64	65-69	70-74	75-79	80-84	85+	Total
Persons	42	32	66	76	66	171	251	43	40	38	20	27	872
%	4.8	3.6	7.5	8.7	7.5	19.7	28.8	4.9	4.6	4.3	2.3	3.0	–
% Diff	-2.9	16.8	-32.9	-25.2	20.1	2.1	2.1	17.2	-6.0	-2.3	42.6	-20.9	-3.5

Health and human services located in community

Public Hospitals	0	**Pharmacies**	1
Private Hospitals	0	**Licensed aged care places – high care**	0
Community Health Care Centres	0	**Licensed aged care places – low care**	0
Bush Nursing Centres	0	**Supported residential service beds**	0
Allied Health services	3	**Kindergartens/preschools/childcare**	0
Alternative/complementary health services	0	**Primary schools**	0
Child and family services	0	**Secondary schools**	0
Dental services	0	**P-12 schools**	0
Disability support services	1	**Other schools**	0
General practices	0	**Centrelink Offices**	0
Homelessness/Housing services	0	**Medicare Offices**	0
Mental Health services	0	**Medicare Access Points**	0

Social, educational and economic characteristics (number, %)

Number of households	320	–	**IRSD score (min / max / avg)**	(1099)	(1133) (1120)
Average persons per household	2.5	–	**Primary school students**	56	–
Occupied private dwellings	321	90.2%	**Secondary school students**	63	–
Population in non-private dwellings	<5	–	**TAFE students**	6	–
Public housing dwellings	<5	n/a%	**University students**	76	–
Dwellings with no motor vehicle	16	4.5%	**Degree or higher**	340	81.3%
Dwellings with no internet connection	30	8.4%	**Did not complete year 12**	108	16.6%
Household income <$600/week	47	18.0%	**Unemployed persons**	18	4.3%
Individual income <$400/week	208	32.9%	**Undertakes volunteer work**	210	32.8%
Number of families	210	–	**Needs assistance with core activities**	18	2.3%
Female lone parent families	13	6.2%	**Aged 75+ living alone**	26	3.2%
Male lone parent families	6	2.9%	**Unpaid carer to person with disability**	88	13.7%
Population near public transport	–	100.0%	**Unpaid carer of children**	186	29.1%

Top 3 industries of employment:			**Top 3 occupations:**		
1	Professional, Scientific and Technical Services	19.0%	**1**	Professionals	43.5%
2	Health Care and Social Assistance	14.8%	**2**	Managers	18.2%
3	Financial and Insurance Services	9.9%	**3**	Clerical and Administrative Workers	9.9%

Diversity characteristics (number, %)

Aboriginal or Torres Strait Islander persons		<5	**Aboriginal or Torres Strait Islander (% of pop)**		n/a%
Born overseas	158	20.3%	**Speaks LOTE at home**	85	11.0%
Born in non-English speaking country	107	13.7%	**Poor English proficiency**	7	0.9%

Main countries of birth other than Australia:			**Main languages spoken at home other than English:**		
1	England	78 5.1%	**1**	Mandarin	22 2.8%
2	China	68 4.4%	**2**	Spanish	16 2.1%
3	France	22 1.4%	**3**	French	14 1.8%
4	United States of America	22 1.4%	**4**	Italian	8 1.0%
5	India	18 1.2%	**5**	Indonesian	8 1.0%

Hospital accessibility and utilisation

Public hospital separations, 2012-13		96
Nearest public hospital:	Caulfield General Medical Centre	
Time/distance to nearest public hospital	7 minutes	6 km
Obstetric type hospital separations, 2012-13		<5
Nearest public hospital with maternity services	Royal Women's Hospital	
Time/distance to nearest public hospital with maternity services	12 minutes	11 km
Presentations to Emergency Department, 2012-13		66
Nearest public hospital with Emergency Department	The Alfred	
Time/distance to nearest public hospital with Emergency Department	9 minutes	6 km
Presentations to ED due to injury, 2012-13; % all presentations	13	19.6%
Primary Care Type ED presentations, 2012-13; % all presentations	34	51.2%

Lang Lang

Town in Southern Metropolitan

Geography

Map reference	Southern Metropolitan: Map 3	**Grid reference**	D5
Location	73km SE of Melbourne		
Pop density (persons/km^2)	730.4	**Area (km^2)**	1.5
Travel time to GPO	70 minutes	**ARIA+ (min / max / avg)**	(0.88) (0.88) (0.88)
Distance to GPO	86 km	**ABS remoteness area**	Inner Regional Australia
Local Government Area	Cardinia (S)	**DHS Service Area**	Southern Melbourne
Primary Care Partnership	South East Healthy Communities Partnership		
Medicare Local	South Eastern Melbourne		

Land use (km^2, %)

Commercial	0.04	2.5%	**Rural**	0.00	0.1%
Industrial	0.00	0.0%	**Other**	0.39	26.3%
Residential	1.05	71.1%			

Population

2012	0-4	5-9	10-14	15-19	20-24	25-44	45-64	65-69	70-74	75-79	80-84	85+	Total
Persons	83	58	85	57	70	283	249	65	31	33	37	23	1,074
%	7.7	5.4	7.9	5.3	6.5	26.4	23.2	6.1	2.9	3.1	3.4	2.1	–
2007	0-4	5-9	10-14	15-19	20-24	25-44	45-64	65-69	70-74	75-79	80-84	85+	Total
Persons	n/a	n/a	n/a	n/a	n/a	n/a	n/a	n/a	n/a	n/a	n/a	n/a	n/a
%	n/a	n/a	n/a	n/a	n/a	n/a	n/a	n/a	n/a	n/a	n/a	n/a	–
% Diff	n/a	n/a	n/a	n/a	n/a	n/a	n/a	n/a	n/a	n/a	n/a	n/a	n/a

Health and human services located in community

Public Hospitals	0	**Pharmacies**	1
Private Hospitals	0	**Licensed aged care places – high care**	0
Community Health Care Centres	0	**Licensed aged care places – low care**	0
Bush Nursing Centres	0	**Supported residential service beds**	0
Allied Health services	1	**Kindergartens/preschools/childcare**	2
Alternative/complementary health services	0	**Primary schools**	1
Child and family services	0	**Secondary schools**	0
Dental services	0	**P-12 schools**	0
Disability support services	0	**Other schools**	0
General practices	1	**Centrelink Offices**	0
Homelessness/Housing services	0	**Medicare Offices**	0
Mental Health services	0	**Medicare Access Points**	0

Social, educational and economic characteristics (number, %)

Number of households	413	–	**IRSD score (min / max / avg)**	(932)	(958)	(947)
Average persons per household	2.4	–	**Primary school students**	81	–
Occupied private dwellings	395	94.0%	**Secondary school students**	88	–
Population in non-private dwellings	<5	–	**TAFE students**	24	–
Public housing dwellings	9	2.1%	**University students**	14	–
Dwellings with no motor vehicle	23	5.5%	**Degree or higher**	33	12.6%
Dwellings with no internet connection	113	26.9%	**Did not complete year 12**	521	73.0%
Household income <$600/week	172	50.6%	**Unemployed persons**	11	2.4%
Individual income <$400/week	306	41.9%	**Undertakes volunteer work**	163	22.5%
Number of families	274	–	**Needs assistance with core activities**	42	4.3%
Female lone parent families	40	14.6%	**Aged 75+ living alone**	31	3.1%
Male lone parent families	8	2.9%	**Unpaid carer to person with disability**	100	13.9%
Population near public transport	–	16.9%	**Unpaid carer of children**	246	33.9%
Top 3 industries of employment:			**Top 3 occupations:**		
1 Manufacturing		15.7%	**1** Technicians and Trades Workers		19.2%
2 Construction		12.4%	**2** Labourers		17.7%
3 Health Care and Social Assistance		10.3%	**3** Machinery Operators and Drivers		10.3%

Diversity characteristics (number, %)

Aboriginal or Torres Strait Islander persons		8	**Aboriginal or Torres Strait Islander (% of pop)**		0.81%
Born overseas	79	8.2%	**Speaks LOTE at home**	16	1.6%
Born in non-English speaking country	36	3.7%	**Poor English proficiency**	<5	n/a%
Main countries of birth other than Australia:			**Main languages spoken at home other than English:**		
1 England	74	3.9%	**1** Dutch	6	0.6%
2 Netherlands	22	1.1%	**2** Italian	<5	n/a%
3 Scotland	14	0.7%	**3** Sinhalese	<5	n/a%
4 Germany	12	0.6%	**4** n/a	n/a	n/a%
5 Italy	8	0.4%	**5** n/a	n/a	n/a%

Hospital accessibility and utilisation

Public hospital separations, 2012-13	317	
Nearest public hospital:	Kooweerup Regional Health Service	
Time/distance to nearest public hospital	13 minutes	13 km
Obstetric type hospital separations, 2012-13	14	
Nearest public hospital with maternity services	Casey Hospital	
Time/distance to nearest public hospital with maternity services	38 minutes	44 km
Presentations to Emergency Department, 2012-13	284	
Nearest public hospital with Emergency Department	Casey Hospital	
Time/distance to nearest public hospital with Emergency Department	38 minutes	44 km
Presentations to ED due to injury, 2012-13; % all presentations	83	29.2%
Primary Care Type ED presentations, 2012-13; % all presentations	157	55.3%

Lang Lang

Catchment in Southern Metropolitan

Geography

Map reference	Southern Metropolitan: Map 3	**Grid reference**	D5
Location	77km SE of Melbourne		
Pop density (persons/km^2)	10.7	**Area (km^2)**	395.0
Travel time to GPO	78 minutes	**ARIA+ (min / max / avg)**	(0.46) (1.49) (1.08)
Distance to GPO	90 km	**ABS remoteness area**	Inner Regional Australia
Local Government Area	Cardinia (S)	**DHS Service Area**	Southern Melbourne
Primary Care Partnership	South East Healthy Communities Partnership		
Medicare Local	South Eastern Melbourne		

Land use (km^2, %)

Commercial	0.08	0.0%	**Rural**	356.03	90.1%
Industrial	0.26	0.1%	**Other**	33.33	8.4%
Residential	5.33	1.3%			

Population

2012	0-4	5-9	10-14	15-19	20-24	25-44	45-64	65-69	70-74	75-79	80-84	85+	Total
Persons	258	248	284	270	201	1,043	1,222	314	161	110	50	56	4,217
%	6.1	5.9	6.7	6.4	4.8	24.7	29.0	7.4	3.8	2.6	1.2	1.3	–
2007	0-4	5-9	10-14	15-19	20-24	25-44	45-64	65-69	70-74	75-79	80-84	85+	Total
Persons	n/a	n/a	n/a	n/a	n/a	n/a	n/a	n/a	n/a	n/a	n/a	n/a	n/a
%	n/a	n/a	n/a	n/a	n/a	n/a	n/a	n/a	n/a	n/a	n/a	n/a	–
% Diff	n/a	n/a	n/a	n/a	n/a	n/a	n/a	n/a	n/a	n/a	n/a	n/a	n/a

Health and human services located in community

Public Hospitals	0	**Pharmacies**	0
Private Hospitals	0	**Licensed aged care places – high care**	0
Community Health Care Centres	0	**Licensed aged care places – low care**	0
Bush Nursing Centres	0	**Supported residential service beds**	0
Allied Health services	1	**Kindergartens/preschools/childcare**	0
Alternative/complementary health services	0	**Primary schools**	1
Child and family services	0	**Secondary schools**	0
Dental services	0	**P-12 schools**	0
Disability support services	0	**Other schools**	0
General practices	0	**Centrelink Offices**	1
Homelessness/Housing services	0	**Medicare Offices**	0
Mental Health services	0	**Medicare Access Points**	0

Social, educational and economic characteristics (number, %)

Number of households	1,620	–	**IRSD score (min / max / avg)**	(828) (1056)	(973)
Average persons per household	2.5	–	**Primary school students**	329	–
Occupied private dwellings	1,609	86.0%	**Secondary school students**	300	–
Population in non-private dwellings	19	–	**TAFE students**	72	–
Public housing dwellings	<5	n/a%	**University students**	38	–
Dwellings with no motor vehicle	51	2.7%	**Degree or higher**	200	17.5%
Dwellings with no internet connection	390	20.8%	**Did not complete year 12**	2,092	69.2%
Household income <$600/week	635	47.6%	**Unemployed persons**	84	4.4%
Individual income <$400/week	1,330	44.8%	**Undertakes volunteer work**	660	21.8%
Number of families	1,128	–	**Needs assistance with core activities**	186	4.8%
Female lone parent families	132	11.7%	**Aged 75+ living alone**	38	0.9%
Male lone parent families	27	2.4%	**Unpaid carer to person with disability**	390	13.0%
Population near public transport	–	8.4%	**Unpaid carer of children**	893	29.3%

Top 3 industries of employment:			**Top 3 occupations:**		
1	Agriculture, Forestry and Fishing	15.5%	**1**	Managers	20.0%
2	Manufacturing	15.3%	**2**	Technicians and Trades Workers	19.4%
3	Construction	12.9%	**3**	Labourers	12.9%

Diversity characteristics (number, %)

Aboriginal or Torres Strait Islander persons		38	**Aboriginal or Torres Strait Islander (% of pop)**		0.98%
Born overseas	560	14.4%	**Speaks LOTE at home**	131	3.4%
Born in non-English speaking country	171	4.4%	**Poor English proficiency**	<5	n/a%

Main countries of birth other than Australia:			**Main languages spoken at home other than English:**		
1	England	464	6.0%	**1**	Italian	29	0.7%
2	New Zealand	164	2.1%	**2**	Spanish	23	0.6%
3	Netherlands	96	1.2%	**3**	Dutch	15	0.4%
4	Scotland	74	1.0%	**4**	Croatian	13	0.3%
5	Italy	42	0.5%	**5**	Hungarian	12	0.3%

Hospital accessibility and utilisation

Public hospital separations, 2012-13	1,172	
Nearest public hospital:	Kooweerup Regional Health Service	
Time/distance to nearest public hospital	21 minutes	17 km
Obstetric type hospital separations, 2012-13	62	
Nearest public hospital with maternity services	Casey Hospital	
Time/distance to nearest public hospital with maternity services	47 minutes	48 km
Presentations to Emergency Department, 2012-13	1,365	
Nearest public hospital with Emergency Department	Casey Hospital	
Time/distance to nearest public hospital with Emergency Department	47 minutes	48 km
Presentations to ED due to injury, 2012-13; % all presentations	385	28.2%
Primary Care Type ED presentations, 2012-13; % all presentations	779	57.1%

Langwarrin

Suburb in Southern Metropolitan

Geography

Map reference	Southern Metropolitan: Map 3	**Grid reference**	E4
Location	43km SSE of Melbourne		
Pop density (persons/km^2)	760.2	**Area (km^2)**	28.8
Travel time to GPO	42 minutes	**ARIA+ (min / max / avg)**	(0.00) (0.00) (0.00)
Distance to GPO	57 km	**ABS remoteness area**	Major Cities of Australia
Local Government Area	Frankston (C)	**DHS Service Area**	Bayside Peninsula
Primary Care Partnership	Frankston - Mornington Peninsula Primary Care Partnership		
Medicare Local	Frankston - Mornington Peninsula		

Land use (km^2, %)

Commercial	0.10	0.3%	**Rural**	5.32	18.4%
Industrial	0.12	0.4%	**Other**	7.74	26.8%
Residential	15.58	54.0%			

Population

2012	0-4	5-9	10-14	15-19	20-24	25-44	45-64	65-69	70-74	75-79	80-84	85+	Total
Persons	1,507	1,421	1,531	1,753	1,556	6,080	5,799	882	581	387	265	167	21,929
%	6.9	6.5	7.0	8.0	7.1	27.7	26.4	4.0	2.6	1.8	1.2	0.8	–
2007	0-4	5-9	10-14	15-19	20-24	25-44	45-64	65-69	70-74	75-79	80-84	85+	Total
Persons	1,469	1,609	1,840	1,812	1,434	6,490	5,265	626	451	338	190	119	21,642
%	6.8	7.4	8.5	8.4	6.6	30.0	24.3	2.9	2.1	1.6	0.9	0.5	–
% Diff	2.6	-11.7	-16.8	-3.2	8.5	-6.3	-6.3	41.0	28.8	14.5	39.5	40.4	1.3

Health and human services located in community

Public Hospitals	0	**Pharmacies**	3
Private Hospitals	1	**Licensed aged care places – high care**	0
Community Health Care Centres	0	**Licensed aged care places – low care**	0
Bush Nursing Centres	0	**Supported residential service beds**	0
Allied Health services	9	**Kindergartens/preschools/childcare**	5
Alternative/complementary health services	4	**Primary schools**	4
Child and family services	0	**Secondary schools**	1
Dental services	1	**P-12 schools**	0
Disability support services	1	**Other schools**	0
General practices	4	**Centrelink Offices**	0
Homelessness/Housing services	0	**Medicare Offices**	0
Mental Health services	2	**Medicare Access Points**	0

Social, educational and economic characteristics (number, %)

Number of households	8,087	–	**IRSD score (min / max / avg)**	(938)	(1119) (1045)
Average persons per household	2.6	–	**Primary school students**	1,965	–
Occupied private dwellings	7,669	94.6%	**Secondary school students**	1,751	–
Population in non-private dwellings	81	–	**TAFE students**	577	–
Public housing dwellings	181	2.2%	**University students**	525	–
Dwellings with no motor vehicle	205	2.5%	**Degree or higher**	1,735	23.2%
Dwellings with no internet connection	1,024	12.6%	**Did not complete year 12**	9,013	56.5%
Household income <$600/week	2,172	32.4%	**Unemployed persons**	473	3.9%
Individual income <$400/week	5,725	35.8%	**Undertakes volunteer work**	2,272	14.2%
Number of families	6,074	–	**Needs assistance with core activities**	624	3.0%
Female lone parent families	816	13.4%	**Aged 75+ living alone**	200	0.9%
Male lone parent families	217	3.6%	**Unpaid carer to person with disability**	1,830	11.5%
Population near public transport	–	49.4%	**Unpaid carer of children**	5,555	34.5%

Top 3 industries of employment:			**Top 3 occupations:**		
1	Construction	15.2%	**1**	Technicians and Trades Workers	20.2%
2	Retail Trade	13.4%	**2**	Clerical and Administrative Workers	17.0%
3	Manufacturing	13.2%	**3**	Professionals	13.2%

Diversity characteristics (number, %)

Aboriginal or Torres Strait Islander persons		111	**Aboriginal or Torres Strait Islander (% of pop)**		0.53%
Born overseas	3,594	17.4%	**Speaks LOTE at home**	1,048	5.0%
Born in non-English speaking country	1,173	5.7%	**Poor English proficiency**	66	0.3%

Main countries of birth other than Australia:				**Main languages spoken at home other than English:**			
1	England	2950	7.1%	**1**	Italian	119	0.6%
2	New Zealand	686	1.7%	**2**	Dutch	104	0.5%
3	Scotland	642	1.6%	**3**	Greek	95	0.5%
4	Netherlands	336	0.8%	**4**	German	76	0.4%
5	Germany	206	0.5%	**5**	Arabic	71	0.3%

Hospital accessibility and utilisation

Public hospital separations, 2012-13		5,175
Nearest public hospital:	Frankston Hospital	
Time/distance to nearest public hospital	8 minutes	7 km
Obstetric type hospital separations, 2012-13		288
Nearest public hospital with maternity services	Frankston Hospital	
Time/distance to nearest public hospital with maternity services	8 minutes	7 km
Presentations to Emergency Department, 2012-13		5,363
Nearest public hospital with Emergency Department	Frankston Hospital	
Time/distance to nearest public hospital with Emergency Department	8 minutes	7 km
Presentations to ED due to injury, 2012-13; % all presentations	1,386	25.9%
Primary Care Type ED presentations, 2012-13; % all presentations	2179	40.6%

Langwarrin

Catchment in Southern Metropolitan

Geography

Map reference	Southern Metropolitan: Map 3	**Grid reference**	B3
Location	46km SSE of Melbourne		
Pop density (persons/km^2)	91.8	**Area (km^2)**	13.9
Travel time to GPO	43 minutes	**ARIA+ (min / max / avg)**	(0.00) (0.00) (0.00)
Distance to GPO	55 km	**ABS remoteness area**	Major Cities of Australia
Local Government Area	Casey (C)	**DHS Service Area**	Southern Melbourne
Primary Care Partnership	South East Healthy Communities Partnership		
Medicare Local	South Eastern Melbourne		

Land use (km^2, %)

Commercial	0.00	0.0%	**Rural**	13.58	97.8%
Industrial	0.00	0.0%	**Other**	0.31	2.2%
Residential	0.00	0.0%			

Population

2012	0-4	5-9	10-14	15-19	20-24	25-44	45-64	65-69	70-74	75-79	80-84	85+	Total
Persons	38	64	72	117	118	226	441	83	53	27	22	14	1,275
%	3.0	5.0	5.6	9.2	9.3	17.7	34.6	6.5	4.2	2.1	1.7	1.1	–
2007	0-4	5-9	10-14	15-19	20-24	25-44	45-64	65-69	70-74	75-79	80-84	85+	Total
Persons	49	81	94	66	67	268	365	48	33	27	14	6	1,119
%	4.3	7.2	8.4	5.9	6.0	24.0	32.6	4.3	2.9	2.4	1.2	0.6	–
% Diff	-21.9	-21.0	-23.7	76.1	75.5	-15.7	-15.7	72.2	63.1	0.3	58.1	116.8	13.9

Health and human services located in community

Public Hospitals	0	**Pharmacies**	0
Private Hospitals	0	**Licensed aged care places – high care**	0
Community Health Care Centres	0	**Licensed aged care places – low care**	0
Bush Nursing Centres	0	**Supported residential service beds**	0
Allied Health services	0	**Kindergartens/preschools/childcare**	0
Alternative/complementary health services	0	**Primary schools**	1
Child and family services	0	**Secondary schools**	0
Dental services	0	**P-12 schools**	0
Disability support services	0	**Other schools**	0
General practices	0	**Centrelink Offices**	0
Homelessness/Housing services	0	**Medicare Offices**	0
Mental Health services	0	**Medicare Access Points**	0

Social, educational and economic characteristics (number, %)

Number of households	419	–	**IRSD score (min / max / avg)**	(1043)	(1052)	(1047)
Average persons per household	2.8	–	**Primary school students**	77	–
Occupied private dwellings	391	93.5%	**Secondary school students**	102	–
Population in non-private dwellings	<5	–	**TAFE students**	33	–
Public housing dwellings	<5	n/a%	**University students**	34	–
Dwellings with no motor vehicle	6	1.4%	**Degree or higher**	73	21.9%
Dwellings with no internet connection	61	14.6%	**Did not complete year 12**	608	64.8%
Household income <$600/week	108	34.5%	**Unemployed persons**	26	4.0%
Individual income <$400/week	411	43.5%	**Undertakes volunteer work**	134	14.1%
Number of families	346	–	**Needs assistance with core activities**	44	3.8%
Female lone parent families	27	7.8%	**Aged 75+ living alone**	12	1.0%
Male lone parent families	17	4.9%	**Unpaid carer to person with disability**	123	13.0%
Population near public transport	–	6.1%	**Unpaid carer of children**	245	25.4%

Top 3 industries of employment:			**Top 3 occupations:**		
1	Construction	18.8%	**1**	Technicians and Trades Workers	21.1%
2	Manufacturing	12.5%	**2**	Managers	17.0%
3	Retail Trade	10.4%	**3**	Clerical and Administrative Workers	10.4%

Diversity characteristics (number, %)

Aboriginal or Torres Strait Islander persons		<5	**Aboriginal or Torres Strait Islander (% of pop)**		n/a%
Born overseas	201	17.7%	**Speaks LOTE at home**	104	9.0%
Born in non-English speaking country	112	9.9%	**Poor English proficiency**	14	1.2%

Main countries of birth other than Australia:				**Main languages spoken at home other than English:**		
1	England	146	6.4%	**1**	Greek	19	1.6%
2	Netherlands	42	1.8%	**2**	Italian	12	1.0%
3	Italy	26	1.1%	**3**	Dutch	9	0.8%
4	Scotland	24	1.0%	**4**	Dari	9	0.8%
5	Afghanistan	18	0.8%	**5**	German	8	0.7%

Hospital accessibility and utilisation

Public hospital separations, 2012-13	321	
Nearest public hospital:	Cranbourne Integrated Care Centre	
Time/distance to nearest public hospital	9 minutes	9 km
Obstetric type hospital separations, 2012-13	25	
Nearest public hospital with maternity services	Frankston Hospital	
Time/distance to nearest public hospital with maternity services	15 minutes	12 km
Presentations to Emergency Department, 2012-13	159	
Nearest public hospital with Emergency Department	Frankston Hospital	
Time/distance to nearest public hospital with Emergency Department	15 minutes	12 km
Presentations to ED due to injury, 2012-13; % all presentations	49	30.8%
Primary Care Type ED presentations, 2012-13; % all presentations	77	48.5%

Langwarrin South

Suburb in Southern Metropolitan

Geography

Map reference	Southern Metropolitan: Map 3	**Grid reference**	A4
Location	46km SSE of Melbourne		
Pop density (persons/km^2)	133.7	**Area (km^2)**	8.8
Travel time to GPO	47 minutes	**ARIA+ (min / max / avg)**	(0.00) (0.00) (0.00)
Distance to GPO	61 km	**ABS remoteness area**	Major Cities of Australia
Local Government Area	Frankston (C)	**DHS Service Area**	Bayside Peninsula
Primary Care Partnership	Frankston - Mornington Peninsula Primary Care Partnership		
Medicare Local	Frankston - Mornington Peninsula		

Land use (km^2, %)

Commercial	0.00	0.0%	**Rural**	3.18	36.3%
Industrial	0.00	0.0%	**Other**	0.39	4.5%
Residential	5.20	59.3%			

Population

2012	0-4	5-9	10-14	15-19	20-24	25-44	45-64	65-69	70-74	75-79	80-84	85+	Total
Persons	60	84	109	109	69	264	343	51	37	20	19	8	1,173
%	5.1	7.2	9.3	9.3	5.9	22.5	29.2	4.3	3.2	1.7	1.6	0.7	–
2007	0-4	5-9	10-14	15-19	20-24	25-44	45-64	65-69	70-74	75-79	80-84	85+	Total
Persons	69	92	128	87	53	314	298	48	30	12	15	8	1,153
%	6.0	8.0	11.1	7.5	4.6	27.2	25.8	4.2	2.6	1.0	1.3	0.7	–
% Diff	-12.6	-8.5	-14.9	25.9	29.2	-15.9	-15.9	5.6	22.0	72.6	30.4	0.0	1.8

Health and human services located in community

Public Hospitals	0	**Pharmacies**	0
Private Hospitals	0	**Licensed aged care places – high care**	0
Community Health Care Centres	0	**Licensed aged care places – low care**	0
Bush Nursing Centres	0	**Supported residential service beds**	0
Allied Health services	0	**Kindergartens/preschools/childcare**	0
Alternative/complementary health services	0	**Primary schools**	0
Child and family services	0	**Secondary schools**	0
Dental services	0	**P-12 schools**	2
Disability support services	0	**Other schools**	0
General practices	0	**Centrelink Offices**	0
Homelessness/Housing services	0	**Medicare Offices**	0
Mental Health services	0	**Medicare Access Points**	0

Social, educational and economic characteristics (number, %)

Number of households	375	–	**IRSD score (min / max / avg)**	(1065)	(1067)	(1066)
Average persons per household	3.0	–	**Primary school students**	127	–
Occupied private dwellings	352	96.2%	**Secondary school students**	118	–
Population in non-private dwellings	<5	–	**TAFE students**	37	–
Public housing dwellings	<5	n/a%	**University students**	35	–
Dwellings with no motor vehicle	<5	n/a%	**Degree or higher**	124	30.5%
Dwellings with no internet connection	29	7.9%	**Did not complete year 12**	496	57.6%
Household income <$600/week	97	32.3%	**Unemployed persons**	22	3.5%
Individual income <$400/week	308	36.7%	**Undertakes volunteer work**	153	17.9%
Number of families	329	–	**Needs assistance with core activities**	41	3.7%
Female lone parent families	19	5.8%	**Aged 75+ living alone**	<5	n/a%
Male lone parent families	6	1.8%	**Unpaid carer to person with disability**	124	14.6%
Population near public transport	–	13.4%	**Unpaid carer of children**	299	34.7%

Top 3 industries of employment:			**Top 3 occupations:**		
1	Construction	19.6%	**1**	Technicians and Trades Workers	19.7%
2	Manufacturing	13.4%	**2**	Clerical and Administrative Workers	18.0%
3	Retail Trade	12.3%	**3**	Professionals	12.3%

Diversity characteristics (number, %)

Aboriginal or Torres Strait Islander persons	8	**Aboriginal or Torres Strait Islander (% of pop)**	0.73%
Born overseas	168	15.2%	**Speaks LOTE at home**	74	6.7%
Born in non-English speaking country	66	6.0%	**Poor English proficiency**	<5	n/a%

Main countries of birth other than Australia:				**Main languages spoken at home other than English:**		
1	England	134	6.1%	**1**	Italian	23	2.1%
2	Scotland	30	1.4%	**2**	Greek	9	0.8%
3	Netherlands	24	1.1%	**3**	Arabic	9	0.8%
4	Italy	20	0.9%	**4**	Hungarian	8	0.7%
5	Lebanon	20	0.9%	**5**	German	6	0.5%

Hospital accessibility and utilisation

Public hospital separations, 2012-13	311	
Nearest public hospital:	Frankston Hospital	
Time/distance to nearest public hospital	11 minutes	9 km
Obstetric type hospital separations, 2012-13	18	
Nearest public hospital with maternity services	Frankston Hospital	
Time/distance to nearest public hospital with maternity services	11 minutes	9 km
Presentations to Emergency Department, 2012-13	287	
Nearest public hospital with Emergency Department	Frankston Hospital	
Time/distance to nearest public hospital with Emergency Department	11 minutes	9 km
Presentations to ED due to injury, 2012-13; % all presentations	74	25.8%
Primary Care Type ED presentations, 2012-13; % all presentations	117	40.6%

Lynbrook

Suburb in Southern Metropolitan

Geography

Map reference	Southern Metropolitan: Map 4	**Grid reference**	C3
Location	37km SE of Melbourne		
Pop density (persons/km^2)	1,849.4	**Area (km^2)**	4.1
Travel time to GPO	33 minutes	**ARIA+ (min / max / avg)**	(0.00) (0.00) (0.00)
Distance to GPO	44 km	**ABS remoteness area**	Major Cities of Australia
Local Government Area	Casey (C)	**DHS Service Area**	Southern Melbourne
Primary Care Partnership	South East Healthy Communities Partnership		
Medicare Local	South Eastern Melbourne		

Land use (km^2, %)

Commercial	0.37	9.1%	**Rural**	0.00	0.0%
Industrial	0.00	0.0%	**Other**	0.38	9.3%
Residential	3.34	81.6%			

Population

2012	0-4	5-9	10-14	15-19	20-24	25-44	45-64	65-69	70-74	75-79	80-84	85+	Total
Persons	737	718	552	484	400	2,679	1,503	161	85	69	61	116	7,565
%	9.7	9.5	7.3	6.4	5.3	35.4	19.9	2.1	1.1	0.9	0.8	1.5	–
2007	0-4	5-9	10-14	15-19	20-24	25-44	45-64	65-69	70-74	75-79	80-84	85+	Total
Persons	617	439	397	340	354	2,312	1,038	75	42	34	16	7	5,672
%	10.9	7.7	7.0	6.0	6.2	40.8	18.3	1.3	0.7	0.6	0.3	0.1	–
% Diff	19.5	63.7	38.9	42.3	12.9	15.9	15.9	114.2	103.4	101.4	278.2	n/a	33.4

Health and human services located in community

Public Hospitals	0	**Pharmacies**	0
Private Hospitals	0	**Licensed aged care places – high care**	68
Community Health Care Centres	0	**Licensed aged care places – low care**	110
Bush Nursing Centres	0	**Supported residential service beds**	0
Allied Health services	0	**Kindergartens/preschools/childcare**	1
Alternative/complementary health services	0	**Primary schools**	2
Child and family services	0	**Secondary schools**	0
Dental services	0	**P-12 schools**	0
Disability support services	1	**Other schools**	0
General practices	1	**Centrelink Offices**	0
Homelessness/Housing services	0	**Medicare Offices**	0
Mental Health services	2	**Medicare Access Points**	0

Social, educational and economic characteristics (number, %)

Number of households	2,114	–	**IRSD score (min / max / avg)**	(999)	(1073) (1022)
Average persons per household	3.2	–	**Primary school students**	716	–
Occupied private dwellings	1,922	94.0%	**Secondary school students**	503	–
Population in non-private dwellings	174	–	**TAFE students**	200	–
Public housing dwellings	5	0.2%	**University students**	212	–
Dwellings with no motor vehicle	49	2.4%	**Degree or higher**	799	39.4%
Dwellings with no internet connection	188	9.2%	**Did not complete year 12**	1,899	41.2%
Household income <$600/week	491	28.9%	**Unemployed persons**	173	5.1%
Individual income <$400/week	1,755	37.6%	**Undertakes volunteer work**	549	12.0%
Number of families	1,769	–	**Needs assistance with core activities**	329	5.1%
Female lone parent families	171	9.7%	**Aged 75+ living alone**	<5	n/a%
Male lone parent families	41	2.3%	**Unpaid carer to person with disability**	440	9.6%
Population near public transport	–	49.9%	**Unpaid carer of children**	1,741	37.7%
Top 3 industries of employment:			**Top 3 occupations:**		
1 Manufacturing		23.0%	**1** Clerical and Administrative Workers		16.8%
2 Health Care and Social Assistance		11.2%	**2** Technicians and Trades Workers		16.0%
3 Retail Trade		10.7%	**3** Professionals		10.7%

Diversity characteristics (number, %)

Aboriginal or Torres Strait Islander persons		25	**Aboriginal or Torres Strait Islander (% of pop)**		0.38%
Born overseas	3,209	49.3%	**Speaks LOTE at home**	3,016	46.7%
Born in non-English speaking country	2,799	43.0%	**Poor English proficiency**	573	8.9%
Main countries of birth other than Australia:			**Main languages spoken at home other than English:**		
1 India	1314	10.1%	**1** Sinhalese	257	4.0%
2 Sri Lanka	654	5.0%	**2** Hindi	253	3.9%
3 New Zealand	372	2.8%	**3** Mandarin	189	2.9%
4 China	328	2.5%	**4** Khmer	188	2.9%
5 Philippines	326	2.5%	**5** Punjabi	157	2.4%

Hospital accessibility and utilisation

Public hospital separations, 2012-13		1,431
Nearest public hospital:	Cranbourne Integrated Care Centre	
Time/distance to nearest public hospital	8 minutes	8 km
Obstetric type hospital separations, 2012-13		211
Nearest public hospital with maternity services	Dandenong Hospital	
Time/distance to nearest public hospital with maternity services	11 minutes	11 km
Presentations to Emergency Department, 2012-13		2,049
Nearest public hospital with Emergency Department	Dandenong Hospital	
Time/distance to nearest public hospital with Emergency Department	11 minutes	11 km
Presentations to ED due to injury, 2012-13; % all presentations	506	24.7%
Primary Care Type ED presentations, 2012-13; % all presentations	1088	53.1%

Lyndhurst

Suburb in Southern Metropolitan

Geography

Map reference	Southern Metropolitan: Map 4	**Grid reference**	C3
Location	38km SE of Melbourne		
Pop density (persons/km^2)	1,676.6	**Area (km^2)**	3.3
Travel time to GPO	36 minutes	**ARIA+ (min / max / avg)**	(0.00) (0.00) (0.00)
Distance to GPO	45 km	**ABS remoteness area**	Major Cities of Australia
Local Government Area	Casey (C)	**DHS Service Area**	Southern Melbourne
Primary Care Partnership	South East Healthy Communities Partnership		
Medicare Local	South Eastern Melbourne		

Land use (km^2, %)

Commercial	0.00	0.0%	**Rural**	0.00	0.0%
Industrial	0.00	0.0%	**Other**	0.58	17.6%
Residential	2.71	82.4%			

Population

2012	0-4	5-9	10-14	15-19	20-24	25-44	45-64	65-69	70-74	75-79	80-84	85+	Total
Persons	686	435	258	252	327	2,589	847	49	45	8	9	10	5,515
%	12.4	7.9	4.7	4.6	5.9	46.9	15.4	0.9	0.8	0.1	0.2	0.2	–
2007	0-4	5-9	10-14	15-19	20-24	25-44	45-64	65-69	70-74	75-79	80-84	85+	Total
Persons	102	70	65	54	88	465	181	20	11	4	2	0	1,062
%	9.6	6.6	6.1	5.1	8.3	43.8	17.1	1.9	1.0	0.3	0.2	0.0	–
% Diff	571.0	519.7	296.7	366.5	269.8	457.1	457.1	144.7	319.6	126.5	409.6	n/a	419.3

Health and human services located in community

Public Hospitals	0	**Pharmacies**	1
Private Hospitals	0	**Licensed aged care places – high care**	0
Community Health Care Centres	0	**Licensed aged care places – low care**	0
Bush Nursing Centres	0	**Supported residential service beds**	0
Allied Health services	0	**Kindergartens/preschools/childcare**	1
Alternative/complementary health services	0	**Primary schools**	1
Child and family services	0	**Secondary schools**	0
Dental services	0	**P-12 schools**	0
Disability support services	0	**Other schools**	0
General practices	1	**Centrelink Offices**	0
Homelessness/Housing services	0	**Medicare Offices**	0
Mental Health services	0	**Medicare Access Points**	0

Social, educational and economic characteristics (number, %)

Number of households	1,730	–	**IRSD score (min / max / avg)**	(1082)	(1082)	(1082)
Average persons per household	2.8	–	**Primary school students**	392	–
Occupied private dwellings	1,607	92.7%	**Secondary school students**	242	–
Population in non-private dwellings	<5	–	**TAFE students**	139	–
Public housing dwellings	<5	n/a%	**University students**	164	–
Dwellings with no motor vehicle	17	1.0%	**Degree or higher**	919	45.7%
Dwellings with no internet connection	120	6.9%	**Did not complete year 12**	1,065	30.2%
Household income <$600/week	278	19.2%	**Unemployed persons**	127	4.5%
Individual income <$400/week	971	27.7%	**Undertakes volunteer work**	367	10.5%
Number of families	1,461	–	**Needs assistance with core activities**	77	1.6%
Female lone parent families	113	7.7%	**Aged 75+ living alone**	<5	n/a%
Male lone parent families	15	1.0%	**Unpaid carer to person with disability**	328	9.4%
Population near public transport	–	13.4%	**Unpaid carer of children**	1,394	39.8%
Top 3 industries of employment:			**Top 3 occupations:**		
1 Manufacturing		17.4%	**1** Professionals		21.9%
2 Health Care and Social Assistance		12.0%	**2** Clerical and Administrative Workers		18.2%
3 Retail Trade		11.1%	**3** Technicians and Trades Workers		11.1%

Diversity characteristics (number, %)

Aboriginal or Torres Strait Islander persons		8	**Aboriginal or Torres Strait Islander (% of pop)**		0.17%
Born overseas	2,206	46.5%	**Speaks LOTE at home**	2,009	42.4%
Born in non-English speaking country	1,824	38.5%	**Poor English proficiency**	227	4.8%
Main countries of birth other than Australia:			**Main languages spoken at home other than English:**		
1 India	726	7.6%	**1** Sinhalese	241	5.1%
2 Sri Lanka	632	6.6%	**2** Hindi	122	2.6%
3 Philippines	352	3.7%	**3** Tamil	104	2.2%
4 New Zealand	238	2.5%	**4** Punjabi	95	2.0%
5 England	226	2.4%	**5** Mandarin	90	1.9%

Hospital accessibility and utilisation

Public hospital separations, 2012-13		1,040
Nearest public hospital:	Cranbourne Integrated Care Centre	
Time/distance to nearest public hospital	9 minutes	7 km
Obstetric type hospital separations, 2012-13		153
Nearest public hospital with maternity services	Dandenong Hospital	
Time/distance to nearest public hospital with maternity services	14 minutes	15 km
Presentations to Emergency Department, 2012-13		1,494
Nearest public hospital with Emergency Department	Dandenong Hospital	
Time/distance to nearest public hospital with Emergency Department	14 minutes	15 km
Presentations to ED due to injury, 2012-13; % all presentations	369	24.7%
Primary Care Type ED presentations, 2012-13; % all presentations	793	53.1%

Lysterfield South

Suburb in Southern Metropolitan

Geography

Map reference	Southern Metropolitan: Map 4	**Grid reference**	D1
Location	31km ESE of Melbourne		
Pop density (persons/km^2)	208.6	**Area (km^2)**	4.6
Travel time to GPO	32 minutes	**ARIA+ (min / max / avg)**	(0.00) (0.00) (0.00)
Distance to GPO	39 km	**ABS remoteness area**	Major Cities of Australia
Local Government Area	Casey (C)	**DHS Service Area**	Southern Melbourne
Primary Care Partnership	South East Healthy Communities Partnership		
Medicare Local	South Eastern Melbourne		

Land use (km^2, %)

Commercial	0.00	0.0%	**Rural**	0.00	0.0%
Industrial	0.00	0.0%	**Other**	3.36	73.5%
Residential	1.21	26.5%			

Population

2012	0-4	5-9	10-14	15-19	20-24	25-44	45-64	65-69	70-74	75-79	80-84	85+	Total
Persons	44	62	103	105	73	189	311	28	14	8	13	4	954
%	4.6	6.5	10.8	11.0	7.7	19.8	32.6	2.9	1.5	0.8	1.4	0.4	–
2007	0-4	5-9	10-14	15-19	20-24	25-44	45-64	65-69	70-74	75-79	80-84	85+	Total
Persons	58	87	115	96	49	259	267	15	9	7	3	7	972
%	6.0	9.0	11.8	9.9	5.0	26.6	27.5	1.5	0.9	0.7	0.3	0.7	–
% Diff	-24.1	-28.7	-10.4	9.4	49.0	-27.0	-27.0	86.7	55.6	14.3	333.3	-42.9	-1.9

Health and human services located in community

Public Hospitals	0	**Pharmacies**	0
Private Hospitals	0	**Licensed aged care places – high care**	0
Community Health Care Centres	0	**Licensed aged care places – low care**	0
Bush Nursing Centres	0	**Supported residential service beds**	0
Allied Health services	0	**Kindergartens/preschools/childcare**	0
Alternative/complementary health services	0	**Primary schools**	0
Child and family services	0	**Secondary schools**	0
Dental services	0	**P-12 schools**	0
Disability support services	0	**Other schools**	0
General practices	0	**Centrelink Offices**	0
Homelessness/Housing services	0	**Medicare Offices**	0
Mental Health services	0	**Medicare Access Points**	0

Social, educational and economic characteristics (number, %)

Number of households	267	–	**IRSD score (min / max / avg)**	(1107)	(1127)	(1116)
Average persons per household	3.5	–	**Primary school students**	96	–
Occupied private dwellings	259	95.2%	**Secondary school students**	129	–
Population in non-private dwellings	<5	–	**TAFE students**	21	–
Public housing dwellings	<5	n/a%	**University students**	29	–
Dwellings with no motor vehicle	<5	n/a%	**Degree or higher**	122	37.0%
Dwellings with no internet connection	15	5.5%	**Did not complete year 12**	327	46.9%
Household income <$600/week	56	25.9%	**Unemployed persons**	22	4.2%
Individual income <$400/week	267	38.3%	**Undertakes volunteer work**	142	20.4%
Number of families	242	–	**Needs assistance with core activities**	16	1.8%
Female lone parent families	12	5.0%	**Aged 75+ living alone**	<5	n/a%
Male lone parent families	<5	n/a%	**Unpaid carer to person with disability**	90	12.9%
Population near public transport	–	0.0%	**Unpaid carer of children**	243	34.3%

Top 3 industries of employment:			**Top 3 occupations:**		
1	Construction	18.1%	**1**	Clerical and Administrative Workers	18.5%
2	Retail Trade	13.7%	**2**	Managers	17.9%
3	Manufacturing	13.3%	**3**	Professionals	13.3%

Diversity characteristics (number, %)

Aboriginal or Torres Strait Islander persons		<5	**Aboriginal or Torres Strait Islander (% of pop)**		n/a%
Born overseas	255	27.9%	**Speaks LOTE at home**	163	18.0%
Born in non-English speaking country	148	16.2%	**Poor English proficiency**	14	1.5%

Main countries of birth other than Australia:				**Main languages spoken at home other than English:**			
1	England	104	5.7%	**1**	Serbian	23	2.5%
2	Romania	36	2.0%	**2**	Romanian	17	1.9%
3	New Zealand	28	1.5%	**3**	Italian	16	1.7%
4	South Africa	28	1.5%	**4**	Croatian	12	1.3%
5	Sri Lanka	26	1.4%	**5**	Polish	12	1.3%

Hospital accessibility and utilisation

Public hospital separations, 2012-13		240
Nearest public hospital:	Dandenong Hospital	
Time/distance to nearest public hospital	10 minutes	8 km
Obstetric type hospital separations, 2012-13		10
Nearest public hospital with maternity services	Dandenong Hospital	
Time/distance to nearest public hospital with maternity services	10 minutes	8 km
Presentations to Emergency Department, 2012-13		223
Nearest public hospital with Emergency Department	Dandenong Hospital	
Time/distance to nearest public hospital with Emergency Department	10 minutes	8 km
Presentations to ED due to injury, 2012-13; % all presentations	53	23.6%
Primary Care Type ED presentations, 2012-13; % all presentations	115	51.3%

Malvern

Suburb in Southern Metropolitan

Geography

Map reference	Southern Metropolitan: Map 1	**Grid reference**	C2
Location	8km SE of Melbourne		
Pop density (persons/km^2)	3,686.4	**Area (km^2)**	2.7
Travel time to GPO	12 minutes	**ARIA+ (min / max / avg)**	(0.00) (0.00) (0.00)
Distance to GPO	12 km	**ABS remoteness area**	Major Cities of Australia
Local Government Area	Stonnington (C)	**DHS Service Area**	Bayside Peninsula
Primary Care Partnership	Inner South East Partnership in Community & Health		
Medicare Local	Bayside		

Land use (km^2, %)

Commercial	0.13	4.7%	**Rural**	0.00	0.0%
Industrial	0.00	0.0%	**Other**	0.31	11.3%
Residential	2.31	84.0%			

Population

2012	0-4	5-9	10-14	15-19	20-24	25-44	45-64	65-69	70-74	75-79	80-84	85+	Total
Persons	590	653	567	504	767	2,863	2,534	508	370	322	217	241	10,136
%	5.8	6.4	5.6	5.0	7.6	28.2	25.0	5.0	3.7	3.2	2.1	2.4	–
2007	0-4	5-9	10-14	15-19	20-24	25-44	45-64	65-69	70-74	75-79	80-84	85+	Total
Persons	629	546	480	575	810	2,677	2,305	397	351	268	226	177	9,441
%	6.7	5.8	5.1	6.1	8.6	28.4	24.4	4.2	3.7	2.8	2.4	1.9	–
% Diff	-6.2	19.6	18.1	-12.4	-5.3	7.0	7.0	27.9	5.6	20.3	-4.0	36.3	7.4

Health and human services located in community

Public Hospitals	0	**Pharmacies**	5
Private Hospitals	4	**Licensed aged care places – high care**	52
Community Health Care Centres	0	**Licensed aged care places – low care**	61
Bush Nursing Centres	0	**Supported residential service beds**	0
Allied Health services	12	**Kindergartens/preschools/childcare**	0
Alternative/complementary health services	7	**Primary schools**	2
Child and family services	0	**Secondary schools**	0
Dental services	8	**P-12 schools**	2
Disability support services	4	**Other schools**	0
General practices	6	**Centrelink Offices**	0
Homelessness/Housing services	0	**Medicare Offices**	0
Mental Health services	11	**Medicare Access Points**	0

Social, educational and economic characteristics (number, %)

Number of households	3,739	–	**IRSD score (min / max / avg)**	(1059)	(1147) (1103)
Average persons per household	2.5	–	**Primary school students**	786	–
Occupied private dwellings	3,733	91.6%	**Secondary school students**	584	–
Population in non-private dwellings	337	–	**TAFE students**	92	–
Public housing dwellings	21	0.5%	**University students**	701	–
Dwellings with no motor vehicle	306	7.5%	**Degree or higher**	3,559	73.2%
Dwellings with no internet connection	423	10.4%	**Did not complete year 12**	1,473	20.1%
Household income <$600/week	611	19.1%	**Unemployed persons**	205	4.1%
Individual income <$400/week	2,078	28.7%	**Undertakes volunteer work**	1,795	24.8%
Number of families	2,414	–	**Needs assistance with core activities**	295	3.3%
Female lone parent families	221	9.2%	**Aged 75+ living alone**	285	3.0%
Male lone parent families	38	1.6%	**Unpaid carer to person with disability**	949	13.1%
Population near public transport	–	100.0%	**Unpaid carer of children**	2,185	29.9%

Top 3 industries of employment:			**Top 3 occupations:**		
1	Professional, Scientific and Technical Services	17.2%	**1**	Professionals	40.9%
2	Health Care and Social Assistance	14.8%	**2**	Managers	19.9%
3	Retail Trade	9.9%	**3**	Clerical and Administrative Workers	9.9%

Diversity characteristics (number, %)

Aboriginal or Torres Strait Islander persons		<5	**Aboriginal or Torres Strait Islander (% of pop)**		n/a%
Born overseas	2,333	25.7%	**Speaks LOTE at home**	1,602	17.6%
Born in non-English speaking country	1,553	17.1%	**Poor English proficiency**	213	2.3%

Main countries of birth other than Australia:				**Main languages spoken at home other than English:**			
1	India	634	3.5%	**1**	Greek	366	4.0%
2	England	610	3.4%	**2**	Mandarin	190	2.1%
3	New Zealand	372	2.1%	**3**	Italian	123	1.4%
4	China	350	1.9%	**4**	Cantonese	89	1.0%
5	Greece	318	1.8%	**5**	Gujarati	86	0.9%

Hospital accessibility and utilisation

Public hospital separations, 2012-13		1,132
Nearest public hospital:	Caulfield General Medical Centre	
Time/distance to nearest public hospital	5 minutes	4 km
Obstetric type hospital separations, 2012-13		33
Nearest public hospital with maternity services	Monash Medical Centre (Clayton)	
Time/distance to nearest public hospital with maternity services	14 minutes	12 km
Presentations to Emergency Department, 2012-13		792
Nearest public hospital with Emergency Department	The Alfred	
Time/distance to nearest public hospital with Emergency Department	7 minutes	5 km
Presentations to ED due to injury, 2012-13; % all presentations	155	19.6%
Primary Care Type ED presentations, 2012-13; % all presentations	406	51.2%

Malvern East

Suburb in Southern Metropolitan

Geography

Map reference	Southern Metropolitan: Map 1	**Grid reference**	D2
Location	11km SE of Melbourne		
Pop density (persons/km^2)	2,795.9	**Area (km^2)**	7.6
Travel time to GPO	14 minutes	**ARIA+ (min / max / avg)**	(0.00) (0.00) (0.00)
Distance to GPO	14 km	**ABS remoteness area**	Major Cities of Australia
Local Government Area	Stonnington (C)	**DHS Service Area**	Bayside Peninsula
Primary Care Partnership	Inner South East Partnership in Community & Health		
Medicare Local	Bayside		

Land use (km^2, %)

Commercial	0.44	5.7%	**Rural**	0.00	0.0%
Industrial	0.00	0.0%	**Other**	1.78	23.5%
Residential	5.35	70.7%			

Population

2012	0-4	5-9	10-14	15-19	20-24	25-44	45-64	65-69	70-74	75-79	80-84	85+	Total
Persons	1,192	1,346	1,243	1,286	2,255	5,894	5,156	835	578	474	405	494	21,158
%	5.6	6.4	5.9	6.1	10.7	27.9	24.4	3.9	2.7	2.2	1.9	2.3	–
2007	0-4	5-9	10-14	15-19	20-24	25-44	45-64	65-69	70-74	75-79	80-84	85+	Total
Persons	1,373	1,316	1,168	1,280	1,881	6,120	4,859	686	579	552	477	521	20,812
%	6.6	6.3	5.6	6.2	9.0	29.4	23.3	3.3	2.8	2.7	2.3	2.5	–
% Diff	-13.2	2.3	6.4	0.5	19.9	-3.7	-3.7	21.7	-0.2	-14.1	-15.1	-5.2	1.7

Health and human services located in community

Public Hospitals	0	**Pharmacies**	5
Private Hospitals	1	**Licensed aged care places – high care**	90
Community Health Care Centres	0	**Licensed aged care places – low care**	45
Bush Nursing Centres	0	**Supported residential service beds**	46
Allied Health services	13	**Kindergartens/preschools/childcare**	6
Alternative/complementary health services	11	**Primary schools**	4
Child and family services	0	**Secondary schools**	0
Dental services	5	**P-12 schools**	0
Disability support services	4	**Other schools**	1
General practices	5	**Centrelink Offices**	0
Homelessness/Housing services	0	**Medicare Offices**	1
Mental Health services	7	**Medicare Access Points**	0

Social, educational and economic characteristics (number, %)

Number of households	7,666	–	**IRSD score (min / max / avg)**	(998) (1167)	(1091)
Average persons per household	2.6	–	**Primary school students**	1,711	–
Occupied private dwellings	7,569	92.0%	**Secondary school students**	1,310	–
Population in non-private dwellings	238	–	**TAFE students**	326	–
Public housing dwellings	79	1.0%	**University students**	2,103	–
Dwellings with no motor vehicle	795	9.7%	**Degree or higher**	6,573	68.4%
Dwellings with no internet connection	997	12.1%	**Did not complete year 12**	3,725	24.2%
Household income <$600/week	1,800	27.7%	**Unemployed persons**	549	5.2%
Individual income <$400/week	5,563	36.3%	**Undertakes volunteer work**	3,566	23.1%
Number of families	4,995	–	**Needs assistance with core activities**	664	3.4%
Female lone parent families	458	9.2%	**Aged 75+ living alone**	428	2.1%
Male lone parent families	94	1.9%	**Unpaid carer to person with disability**	1,881	12.3%
Population near public transport	–	100.0%	**Unpaid carer of children**	4,543	29.4%

Top 3 industries of employment:			**Top 3 occupations:**		
1	Professional, Scientific and Technical Services	15.7%	**1**	Professionals	36.4%
2	Health Care and Social Assistance	12.7%	**2**	Managers	18.2%
3	Retail Trade	10.3%	**3**	Clerical and Administrative Workers	10.3%

Diversity characteristics (number, %)

Aboriginal or Torres Strait Islander persons		21	**Aboriginal or Torres Strait Islander (% of pop)**		0.11%
Born overseas	5,552	28.9%	**Speaks LOTE at home**	4,907	25.4%
Born in non-English speaking country	4,258	22.1%	**Poor English proficiency**	583	3.0%

Main countries of birth other than Australia:				**Main languages spoken at home other than English:**		
1	China	1758	4.6%	**1**	Greek	1268	6.6%
2	England	1054	2.7%	**2**	Mandarin	975	5.0%
3	India	920	2.4%	**3**	Cantonese	366	1.9%
4	Greece	802	2.1%	**4**	Italian	329	1.7%
5	New Zealand	550	1.4%	**5**	Indonesian	191	1.0%

Hospital accessibility and utilisation

Public hospital separations, 2012-13		2,293
Nearest public hospital:	Monash Medical Centre (Moorabbin)	
Time/distance to nearest public hospital	7 minutes	6 km
Obstetric type hospital separations, 2012-13		93
Nearest public hospital with maternity services	Monash Medical Centre (Clayton)	
Time/distance to nearest public hospital with maternity services	9 minutes	8 km
Presentations to Emergency Department, 2012-13		1,654
Nearest public hospital with Emergency Department	Monash Medical Centre (Clayton)	
Time/distance to nearest public hospital with Emergency Department	9 minutes	8 km
Presentations to ED due to injury, 2012-13; % all presentations	324	19.6%
Primary Care Type ED presentations, 2012-13; % all presentations	847	51.2%

Malvern East

Catchment in Southern Metropolitan

Geography

Map reference	Southern Metropolitan: Map 1	**Grid reference**	C2
Location	10km SE of Melbourne		
Pop density (persons/km^2)	1,118.1	**Area (km^2)**	0.3
Travel time to GPO	14 minutes	**ARIA+ (min / max / avg)**	(0.00) (0.00) (0.00)
Distance to GPO	14 km	**ABS remoteness area**	Major Cities of Australia
Local Government Area	Glen Eira (C)	**DHS Service Area**	Bayside Peninsula
Primary Care Partnership	Inner South East Partnership in Community & Health		
Medicare Local	Bayside		

Land use (km^2, %)

Commercial	0.03	10.2%	**Rural**	0.00	0.0%
Industrial	0.00	0.0%	**Other**	0.19	64.5%
Residential	0.07	25.3%			

Population

2012	0-4	5-9	10-14	15-19	20-24	25-44	45-64	65-69	70-74	75-79	80-84	85+	Total
Persons	4	16	6	16	73	122	61	8	11	2	0	8	327
%	1.2	4.9	1.8	4.9	22.3	37.3	18.7	2.4	3.4	0.6	0.0	2.4	–
2007	0-4	5-9	10-14	15-19	20-24	25-44	45-64	65-69	70-74	75-79	80-84	85+	Total
Persons	n/a	n/a	n/a	n/a	n/a	n/a	n/a	n/a	n/a	n/a	n/a	n/a	n/a
%	n/a	n/a	n/a	n/a	n/a	n/a	n/a	n/a	n/a	n/a	n/a	n/a	–
% Diff	n/a	n/a	n/a	n/a	n/a	n/a	n/a	n/a	n/a	n/a	n/a	n/a	n/a

Health and human services located in community

Public Hospitals	0	**Pharmacies**	1
Private Hospitals	0	**Licensed aged care places – high care**	0
Community Health Care Centres	0	**Licensed aged care places – low care**	0
Bush Nursing Centres	0	**Supported residential service beds**	0
Allied Health services	4	**Kindergartens/preschools/childcare**	0
Alternative/complementary health services	0	**Primary schools**	0
Child and family services	0	**Secondary schools**	0
Dental services	0	**P-12 schools**	0
Disability support services	0	**Other schools**	0
General practices	1	**Centrelink Offices**	0
Homelessness/Housing services	0	**Medicare Offices**	0
Mental Health services	1	**Medicare Access Points**	0

Social, educational and economic characteristics (number, %)

Number of households	143	–	**IRSD score (min / max / avg)**	(1042)	(1042)	(1042)
Average persons per household	2.2	–	**Primary school students**	<5	–
Occupied private dwellings	150	92.0%	**Secondary school students**	13	–
Population in non-private dwellings	<5	–	**TAFE students**	7	–
Public housing dwellings	5	3.1%	**University students**	88	–
Dwellings with no motor vehicle	37	22.7%	**Degree or higher**	121	70.8%
Dwellings with no internet connection	21	12.9%	**Did not complete year 12**	39	13.9%
Household income <$600/week	67	52.3%	**Unemployed persons**	27	13.6%
Individual income <$400/week	124	45.6%	**Undertakes volunteer work**	37	13.3%
Number of families	57	–	**Needs assistance with core activities**	5	1.6%
Female lone parent families	<5	n/a%	**Aged 75+ living alone**	<5	n/a%
Male lone parent families	<5	n/a%	**Unpaid carer to person with disability**	21	7.6%
Population near public transport	–	100.0%	**Unpaid carer of children**	40	14.3%

Top 3 industries of employment:			**Top 3 occupations:**		
1	Retail Trade	13.3%	**1**	Professionals	26.9%
2	Accommodation and Food Services	10.9%	**2**	Sales Workers	15.8%
3	Health Care and Social Assistance	9.1%	**3**	Clerical and Administrative Workers	9.1%

Diversity characteristics (number, %)

Aboriginal or Torres Strait Islander persons		<5	**Aboriginal or Torres Strait Islander (% of pop)**		n/a%
Born overseas	167	54.0%	**Speaks LOTE at home**	128	41.6%
Born in non-English speaking country	135	43.7%	**Poor English proficiency**	7	2.3%

Main countries of birth other than Australia:				**Main languages spoken at home other than English:**			
1	India	68	11.0%	**1**	Mandarin	41	13.4%
2	China	62	10.0%	**2**	Cantonese	10	3.3%
3	England	20	3.2%	**3**	Gujarati	9	2.9%
4	Hong Kong	20	3.2%	**4**	Telugu	8	2.6%
5	Indonesia	18	2.9%	**5**	Hindi	8	2.6%

Hospital accessibility and utilisation

Public hospital separations, 2012-13		36
Nearest public hospital:	Caulfield General Medical Centre	
Time/distance to nearest public hospital	5 minutes	4 km
Obstetric type hospital separations, 2012-13		<5
Nearest public hospital with maternity services	Monash Medical Centre (Clayton)	
Time/distance to nearest public hospital with maternity services	10 minutes	9 km
Presentations to Emergency Department, 2012-13		53
Nearest public hospital with Emergency Department	Monash Medical Centre (Clayton)	
Time/distance to nearest public hospital with Emergency Department	10 minutes	9 km
Presentations to ED due to injury, 2012-13; % all presentations	10	19.5%
Primary Care Type ED presentations, 2012-13; % all presentations	28	52.9%

Maryknoll

Town in Southern Metropolitan

Geography

Map reference	Southern Metropolitan: Map 3	**Grid reference**	D2
Location	61km ESE of Melbourne		
Pop density (persons/km^2)	167.6	**Area (km^2)**	3.4
Travel time to GPO	60 minutes	**ARIA+ (min / max / avg)**	(0.57) (0.57) (0.57)
Distance to GPO	74 km	**ABS remoteness area**	Inner Regional Australia
Local Government Area	Cardinia (S)	**DHS Service Area**	Southern Melbourne
Primary Care Partnership	South East Healthy Communities Partnership		
Medicare Local	South Eastern Melbourne		

Land use (km^2, %)

Commercial	0.01	0.2%	**Rural**	1.19	35.2%
Industrial	0.03	1.0%	**Other**	0.42	12.4%
Residential	1.72	51.1%			

Population

2012	0-4	5-9	10-14	15-19	20-24	25-44	45-64	65-69	70-74	75-79	80-84	85+	Total
Persons	26	30	56	69	32	125	174	24	9	10	8	1	564
%	4.6	5.3	9.9	12.2	5.7	22.2	30.9	4.3	1.6	1.8	1.4	0.2	–
2007	0-4	5-9	10-14	15-19	20-24	25-44	45-64	65-69	70-74	75-79	80-84	85+	Total
Persons	20	48	55	42	25	135	130	13	4	10	3	3	488
%	4.1	9.8	11.3	8.6	5.1	27.7	26.6	2.7	0.8	2.0	0.6	0.6	–
% Diff	30.0	-37.5	1.8	64.3	28.0	-7.4	-7.4	84.6	125.0	0.0	166.7	-66.7	15.6

Health and human services located in community

Public Hospitals	0	**Pharmacies**	0
Private Hospitals	0	**Licensed aged care places – high care**	0
Community Health Care Centres	0	**Licensed aged care places – low care**	0
Bush Nursing Centres	0	**Supported residential service beds**	0
Allied Health services	0	**Kindergartens/preschools/childcare**	0
Alternative/complementary health services	0	**Primary schools**	0
Child and family services	0	**Secondary schools**	0
Dental services	0	**P-12 schools**	0
Disability support services	0	**Other schools**	0
General practices	0	**Centrelink Offices**	0
Homelessness/Housing services	0	**Medicare Offices**	0
Mental Health services	0	**Medicare Access Points**	0

Social, educational and economic characteristics (number, %)

Number of households	168	–	**IRSD score (min / max / avg)**	(1071)	(1071)	(1071)
Average persons per household	3.2	–	**Primary school students**	56	–
Occupied private dwellings	168	94.4%	**Secondary school students**	73	–
Population in non-private dwellings	<5	–	**TAFE students**	20	–
Public housing dwellings	<5	n/a%	**University students**	7	–
Dwellings with no motor vehicle	<5	n/a%	**Degree or higher**	60	28.4%
Dwellings with no internet connection	22	12.4%	**Did not complete year 12**	251	61.4%
Household income <$600/week	48	33.1%	**Unemployed persons**	15	5.0%
Individual income <$400/week	148	37.4%	**Undertakes volunteer work**	160	38.6%
Number of families	140	–	**Needs assistance with core activities**	9	1.7%
Female lone parent families	8	5.7%	**Aged 75+ living alone**	<5	n/a%
Male lone parent families	<5	n/a%	**Unpaid carer to person with disability**	50	12.3%
Population near public transport	–	0.0%	**Unpaid carer of children**	142	34.1%

Top 3 industries of employment:			**Top 3 occupations:**		
1	Manufacturing	15.1%	**1**	Technicians and Trades Workers	18.2%
2	Construction	14.3%	**2**	Professionals	17.9%
3	Health Care and Social Assistance	12.9%	**3**	Managers	12.9%

Diversity characteristics (number, %)

Aboriginal or Torres Strait Islander persons	<5	**Aboriginal or Torres Strait Islander (% of pop)**	n/a%
Born overseas	82	15.3%	**Speaks LOTE at home**	13	2.4%
Born in non-English speaking country	33	6.2%	**Poor English proficiency**	<5	n/a%

Main countries of birth other than Australia:				**Main languages spoken at home other than English:**			
1	England	50	4.7%	**1**	Dutch	8	1.5%
2	Netherlands	34	3.2%	**2**	German	<5	n/a%
3	Malawi	18	1.7%	**3**	n/a	n/a	n/a%
4	Solomon Islands	18	1.7%	**4**	n/a	n/a	n/a%
5	New Zealand	14	1.3%	**5**	n/a	n/a	n/a%

Hospital accessibility and utilisation

Public hospital separations, 2012-13		81
Nearest public hospital:	Casey Hospital	
Time/distance to nearest public hospital	29 minutes	30 km
Obstetric type hospital separations, 2012-13		5
Nearest public hospital with maternity services	Casey Hospital	
Time/distance to nearest public hospital with maternity services	29 minutes	30 km
Presentations to Emergency Department, 2012-13		151
Nearest public hospital with Emergency Department	Casey Hospital	
Time/distance to nearest public hospital with Emergency Department	29 minutes	30 km
Presentations to ED due to injury, 2012-13; % all presentations	52	34.3%
Primary Care Type ED presentations, 2012-13; % all presentations	90	59.2%

McCrae

Suburb in Southern Metropolitan

Geography

Map reference	Southern Metropolitan: Map 5	**Grid reference**	C3
Location	60km S of Melbourne		
Pop density (persons/km^2)	800.4	**Area (km^2)**	3.3
Travel time to GPO	62 minutes	**ARIA+ (min / max / avg)**	(0.00) (0.00) (0.00)
Distance to GPO	88 km	**ABS remoteness area**	Major Cities of Australia
Local Government Area	Mornington Peninsula (S)	**DHS Service Area**	Bayside Peninsula
Primary Care Partnership	Frankston - Mornington Peninsula Primary Care Partnership		
Medicare Local	Frankston - Mornington Peninsula		

Land use (km^2, %)

Commercial	0.03	0.9%	**Rural**	0.00	0.0%
Industrial	0.00	0.0%	**Other**	0.63	18.8%
Residential	2.67	80.3%			

Population

2012	0-4	5-9	10-14	15-19	20-24	25-44	45-64	65-69	70-74	75-79	80-84	85+	Total
Persons	88	110	132	120	120	507	857	251	188	108	116	70	2,667
%	3.3	4.1	4.9	4.5	4.5	19.0	32.1	9.4	7.0	4.0	4.3	2.6	–
2007	0-4	5-9	10-14	15-19	20-24	25-44	45-64	65-69	70-74	75-79	80-84	85+	Total
Persons	103	94	106	139	99	472	740	158	176	154	89	51	2,382
%	4.3	4.0	4.4	5.8	4.2	19.8	31.1	6.6	7.4	6.5	3.7	2.1	–
% Diff	-14.9	16.7	24.8	-13.8	21.3	7.5	7.5	58.6	6.5	-30.0	30.5	38.2	12.0

Health and human services located in community

Public Hospitals	0	**Pharmacies**	1
Private Hospitals	0	**Licensed aged care places – high care**	0
Community Health Care Centres	0	**Licensed aged care places – low care**	0
Bush Nursing Centres	0	**Supported residential service beds**	0
Allied Health services	1	**Kindergartens/preschools/childcare**	0
Alternative/complementary health services	0	**Primary schools**	0
Child and family services	0	**Secondary schools**	0
Dental services	0	**P-12 schools**	0
Disability support services	1	**Other schools**	0
General practices	2	**Centrelink Offices**	0
Homelessness/Housing services	0	**Medicare Offices**	0
Mental Health services	1	**Medicare Access Points**	0

Social, educational and economic characteristics (number, %)

Number of households	1,042	–	**IRSD score (min / max / avg)**	(1007)	(1083)	(1038)
Average persons per household	2.4	–	**Primary school students**	145	–
Occupied private dwellings	1,070	58.7%	**Secondary school students**	108	–
Population in non-private dwellings	<5	–	**TAFE students**	55	–
Public housing dwellings	23	1.3%	**University students**	28	–
Dwellings with no motor vehicle	29	1.6%	**Degree or higher**	309	31.0%
Dwellings with no internet connection	206	11.3%	**Did not complete year 12**	1,134	56.8%
Household income <$600/week	342	38.6%	**Unemployed persons**	35	3.1%
Individual income <$400/week	779	38.4%	**Undertakes volunteer work**	470	23.4%
Number of families	731	–	**Needs assistance with core activities**	112	4.7%
Female lone parent families	83	11.4%	**Aged 75+ living alone**	86	3.4%
Male lone parent families	10	1.4%	**Unpaid carer to person with disability**	345	17.3%
Population near public transport	–	61.9%	**Unpaid carer of children**	526	26.2%
Top 3 industries of employment:			**Top 3 occupations:**		
1 Construction		15.3%	**1** Professionals		20.1%
2 Retail Trade		14.5%	**2** Technicians and Trades Workers		19.1%
3 Health Care and Social Assistance		12.3%	**3** Sales Workers		12.3%

Diversity characteristics (number, %)

Aboriginal or Torres Strait Islander persons		<5	**Aboriginal or Torres Strait Islander (% of pop)**		n/a%
Born overseas	308	13.2%	**Speaks LOTE at home**	86	3.6%
Born in non-English speaking country	130	5.6%	**Poor English proficiency**	13	0.5%
Main countries of birth other than Australia:			**Main languages spoken at home other than English:**		
1 England	226	4.8%	**1** Italian	26	1.1%
2 Netherlands	62	1.3%	**2** Greek	16	0.7%
3 Scotland	60	1.3%	**3** Croatian	11	0.5%
4 New Zealand	54	1.2%	**4** Dutch	8	0.3%
5 Italy	42	0.9%	**5** German	6	0.3%

Hospital accessibility and utilisation

Public hospital separations, 2012-13	531	
Nearest public hospital:	Rosebud Hospital	
Time/distance to nearest public hospital	7 minutes	5 km
Obstetric type hospital separations, 2012-13	20	
Nearest public hospital with maternity services	Frankston Hospital	
Time/distance to nearest public hospital with maternity services	26 minutes	35 km
Presentations to Emergency Department, 2012-13	1,056	
Nearest public hospital with Emergency Department	Rosebud Hospital	
Time/distance to nearest public hospital with Emergency Department	7 minutes	5 km
Presentations to ED due to injury, 2012-13; % all presentations	283	26.8%
Primary Care Type ED presentations, 2012-13; % all presentations	508	48.1%

McKinnon

Suburb in Southern Metropolitan

Geography

Map reference	Southern Metropolitan: Map 1	**Grid reference**	C4
Location	13km SSE of Melbourne		
Pop density (persons/km^2)	3,808.9	**Area (km^2)**	1.6
Travel time to GPO	18 minutes	**ARIA+ (min / max / avg)**	(0.00) (0.00) (0.00)
Distance to GPO	14 km	**ABS remoteness area**	Major Cities of Australia
Local Government Area	Glen Eira (C)	**DHS Service Area**	Bayside Peninsula
Primary Care Partnership	Inner South East Partnership in Community & Health		
Medicare Local	Bayside		

Land use (km^2, %)

Commercial	0.05	3.2%	**Rural**	0.00	0.0%
Industrial	0.01	0.3%	**Other**	0.17	11.0%
Residential	1.33	85.5%			

Population

2012	0-4	5-9	10-14	15-19	20-24	25-44	45-64	65-69	70-74	75-79	80-84	85+	Total
Persons	341	461	503	418	400	1,472	1,662	140	116	100	119	194	5,926
%	5.8	7.8	8.5	7.1	6.7	24.8	28.0	2.4	2.0	1.7	2.0	3.3	–
2007	0-4	5-9	10-14	15-19	20-24	25-44	45-64	65-69	70-74	75-79	80-84	85+	Total
Persons	408	407	431	389	306	1,558	1,390	135	147	150	164	196	5,680
%	7.2	7.2	7.6	6.8	5.4	27.4	24.5	2.4	2.6	2.6	2.9	3.5	–
% Diff	-16.4	13.3	16.8	7.5	30.9	-5.5	-5.5	3.7	-21.2	-33.4	-27.3	-1.0	4.3

Health and human services located in community

Public Hospitals	0	**Pharmacies**	2
Private Hospitals	0	**Licensed aged care places – high care**	0
Community Health Care Centres	0	**Licensed aged care places – low care**	76
Bush Nursing Centres	0	**Supported residential service beds**	0
Allied Health services	1	**Kindergartens/preschools/childcare**	1
Alternative/complementary health services	0	**Primary schools**	0
Child and family services	0	**Secondary schools**	1
Dental services	2	**P-12 schools**	0
Disability support services	1	**Other schools**	0
General practices	2	**Centrelink Offices**	0
Homelessness/Housing services	0	**Medicare Offices**	0
Mental Health services	1	**Medicare Access Points**	0

Social, educational and economic characteristics (number, %)

Number of households	1,957	–	**IRSD score (min / max / avg)**	(1045)	(1126) (1082)
Average persons per household	2.8	–	**Primary school students**	588	–
Occupied private dwellings	1,898	92.0%	**Secondary school students**	494	–
Population in non-private dwellings	122	–	**TAFE students**	96	–
Public housing dwellings	19	0.9%	**University students**	306	–
Dwellings with no motor vehicle	127	6.2%	**Degree or higher**	1,487	61.2%
Dwellings with no internet connection	209	10.1%	**Did not complete year 12**	1,261	30.7%
Household income <$600/week	460	27.5%	**Unemployed persons**	121	4.2%
Individual income <$400/week	1,471	36.4%	**Undertakes volunteer work**	823	20.2%
Number of families	1,460	–	**Needs assistance with core activities**	193	3.6%
Female lone parent families	171	11.7%	**Aged 75+ living alone**	127	2.3%
Male lone parent families	39	2.7%	**Unpaid carer to person with disability**	497	12.3%
Population near public transport	–	100.0%	**Unpaid carer of children**	1,400	34.3%

Top 3 industries of employment:			**Top 3 occupations:**		
1	Professional, Scientific and Technical Services	13.7%	**1**	Professionals	34.6%
2	Health Care and Social Assistance	11.5%	**2**	Managers	16.5%
3	Education and Training	10.0%	**3**	Clerical and Administrative Workers	10.0%

Diversity characteristics (number, %)

Aboriginal or Torres Strait Islander persons		6	**Aboriginal or Torres Strait Islander (% of pop)**		0.11%
Born overseas	1,634	30.5%	**Speaks LOTE at home**	1,372	25.3%
Born in non-English speaking country	1,163	21.7%	**Poor English proficiency**	199	3.7%

Main countries of birth other than Australia:				**Main languages spoken at home other than English:**			
1	China	366	3.4%	**1**	Mandarin	203	3.8%
2	England	336	3.1%	**2**	Russian	202	3.7%
3	South Africa	214	2.0%	**3**	Greek	200	3.7%
4	Israel	210	2.0%	**4**	Hebrew	101	1.9%
5	Russian Federation	158	1.5%	**5**	Italian	66	1.2%

Hospital accessibility and utilisation

Public hospital separations, 2012-13		1,208
Nearest public hospital:	Monash Medical Centre (Moorabbin)	
Time/distance to nearest public hospital	4 minutes	3 km
Obstetric type hospital separations, 2012-13		48
Nearest public hospital with maternity services	Sandringham and District Memorial Hospital	
Time/distance to nearest public hospital with maternity services	9 minutes	7 km
Presentations to Emergency Department, 2012-13		1,071
Nearest public hospital with Emergency Department	Sandringham and District Memorial Hospital	
Time/distance to nearest public hospital with Emergency Department	9 minutes	7 km
Presentations to ED due to injury, 2012-13; % all presentations	289	26.9%
Primary Care Type ED presentations, 2012-13; % all presentations	570	53.2%

Mentone

Suburb in Southern Metropolitan

Geography

Map reference	Southern Metropolitan: Map 2	**Grid reference**	B2
Location	21km SSE of Melbourne		
Pop density (persons/km^2)	2,799.8	**Area (km^2)**	4.4
Travel time to GPO	24 minutes	**ARIA+ (min / max / avg)**	(0.00) (0.00) (0.00)
Distance to GPO	21 km	**ABS remoteness area**	Major Cities of Australia
Local Government Area	Kingston (C)	**DHS Service Area**	Bayside Peninsula
Primary Care Partnership	Kingston - Bayside Primary Care Partnership		
Medicare Local	Bayside		

Land use (km^2, %)

Commercial	0.27	6.2%	**Rural**	0.00	0.0%
Industrial	0.15	3.3%	**Other**	0.67	15.1%
Residential	3.36	75.5%			

Population

2012	0-4	5-9	10-14	15-19	20-24	25-44	45-64	65-69	70-74	75-79	80-84	85+	Total
Persons	602	725	595	703	825	3,547	3,158	652	494	405	346	406	12,458
%	4.8	5.8	4.8	5.6	6.6	28.5	25.3	5.2	4.0	3.3	2.8	3.3	–
2007	0-4	5-9	10-14	15-19	20-24	25-44	45-64	65-69	70-74	75-79	80-84	85+	Total
Persons	518	507	587	647	664	3,137	2,903	493	428	413	331	394	11,022
%	4.7	4.6	5.3	5.9	6.0	28.5	26.3	4.5	3.9	3.7	3.0	3.6	–
% Diff	16.3	43.1	1.4	8.7	24.2	13.1	13.1	32.2	15.4	-2.0	4.4	3.2	13.0

Health and human services located in community

Public Hospitals	0	**Pharmacies**	3
Private Hospitals	0	**Licensed aged care places – high care**	30
Community Health Care Centres	2	**Licensed aged care places – low care**	115
Bush Nursing Centres	0	**Supported residential service beds**	42
Allied Health services	5	**Kindergartens/preschools/childcare**	5
Alternative/complementary health services	2	**Primary schools**	3
Child and family services	0	**Secondary schools**	3
Dental services	2	**P-12 schools**	2
Disability support services	2	**Other schools**	0
General practices	3	**Centrelink Offices**	0
Homelessness/Housing services	1	**Medicare Offices**	0
Mental Health services	3	**Medicare Access Points**	0

Social, educational and economic characteristics (number, %)

Number of households	4,975	–	**IRSD score (min / max / avg)**	(988) (1112)	(1058)
Average persons per household	2.3	–	**Primary school students**	790	–
Occupied private dwellings	4,969	91.3%	**Secondary school students**	711	–
Population in non-private dwellings	183	–	**TAFE students**	235	–
Public housing dwellings	77	1.4%	**University students**	572	–
Dwellings with no motor vehicle	443	8.1%	**Degree or higher**	2,551	50.0%
Dwellings with no internet connection	921	16.9%	**Did not complete year 12**	3,474	37.7%
Household income <$600/week	1,353	31.5%	**Unemployed persons**	240	3.8%
Individual income <$400/week	3,151	34.2%	**Undertakes volunteer work**	1,684	18.3%
Number of families	3,105	–	**Needs assistance with core activities**	546	4.9%
Female lone parent families	399	12.9%	**Aged 75+ living alone**	370	3.2%
Male lone parent families	71	2.3%	**Unpaid carer to person with disability**	1,139	12.4%
Population near public transport	–	94.8%	**Unpaid carer of children**	2,561	27.7%

Top 3 industries of employment:			**Top 3 occupations:**		
1	Professional, Scientific and Technical Services	11.8%	**1**	Professionals	27.7%
2	Health Care and Social Assistance	11.6%	**2**	Clerical and Administrative Workers	16.3%
3	Retail Trade	11.1%	**3**	Managers	11.1%

Diversity characteristics (number, %)

Aboriginal or Torres Strait Islander persons		10	**Aboriginal or Torres Strait Islander (% of pop)**		0.09%
Born overseas	3,111	28.0%	**Speaks LOTE at home**	2,081	18.6%
Born in non-English speaking country	1,894	17.0%	**Poor English proficiency**	264	2.4%

Main countries of birth other than Australia:				**Main languages spoken at home other than English:**			
1	England	1134	5.1%	**1**	Greek	523	4.7%
2	New Zealand	514	2.3%	**2**	Mandarin	203	1.8%
3	Greece	458	2.1%	**3**	Italian	196	1.8%
4	India	410	1.8%	**4**	Russian	110	1.0%
5	China	394	1.8%	**5**	Turkish	77	0.7%

Hospital accessibility and utilisation

Public hospital separations, 2012-13	4,555	
Nearest public hospital:	Sandringham and District Memorial Hospital	
Time/distance to nearest public hospital	7 minutes	6 km
Obstetric type hospital separations, 2012-13	178	
Nearest public hospital with maternity services	Sandringham and District Memorial Hospital	
Time/distance to nearest public hospital with maternity services	7 minutes	6 km
Presentations to Emergency Department, 2012-13	2,960	
Nearest public hospital with Emergency Department	Sandringham and District Memorial Hospital	
Time/distance to nearest public hospital with Emergency Department	7 minutes	6 km
Presentations to ED due to injury, 2012-13; % all presentations	753	25.4%
Primary Care Type ED presentations, 2012-13; % all presentations	1591	53.8%

Middle Park

Suburb in Southern Metropolitan

Geography

Map reference	Southern Metropolitan: Map 1	**Grid reference**	B2
Location	4km S of Melbourne		
Pop density (persons/km^2)	5,074.7	**Area (km^2)**	0.8
Travel time to GPO	7 minutes	**ARIA+ (min / max / avg)**	(0.00) (0.00) (0.00)
Distance to GPO	5 km	**ABS remoteness area**	Major Cities of Australia
Local Government Area	Port Phillip (C)	**DHS Service Area**	Bayside Peninsula
Primary Care Partnership	Inner South East Partnership in Community & Health		
Medicare Local	Bayside		

Land use (km^2, %)

Commercial	0.03	3.0%	**Rural**	0.00	0.0%
Industrial	0.00	0.0%	**Other**	0.13	14.8%
Residential	0.70	82.2%			

Population

2012	0-4	5-9	10-14	15-19	20-24	25-44	45-64	65-69	70-74	75-79	80-84	85+	Total
Persons	267	263	164	146	192	1,466	1,094	264	163	125	86	71	4,301
%	6.2	6.1	3.8	3.4	4.5	34.1	25.4	6.1	3.8	2.9	2.0	1.7	–
2007	0-4	5-9	10-14	15-19	20-24	25-44	45-64	65-69	70-74	75-79	80-84	85+	Total
Persons	252	164	139	133	192	1,585	1,023	196	152	104	58	61	4,061
%	6.2	4.1	3.4	3.3	4.7	39.0	25.2	4.8	3.7	2.6	1.4	1.5	–
% Diff	5.8	59.9	17.8	9.8	-0.2	-7.5	-7.5	34.6	7.3	19.6	49.0	15.4	5.9

Health and human services located in community

Public Hospitals	0	**Pharmacies**	1
Private Hospitals	0	**Licensed aged care places – high care**	0
Community Health Care Centres	0	**Licensed aged care places – low care**	0
Bush Nursing Centres	0	**Supported residential service beds**	0
Allied Health services	5	**Kindergartens/preschools/childcare**	2
Alternative/complementary health services	2	**Primary schools**	1
Child and family services	0	**Secondary schools**	0
Dental services	0	**P-12 schools**	0
Disability support services	0	**Other schools**	0
General practices	2	**Centrelink Offices**	0
Homelessness/Housing services	0	**Medicare Offices**	0
Mental Health services	2	**Medicare Access Points**	0

Social, educational and economic characteristics (number, %)

Number of households	1,718	–	**IRSD score (min / max / avg)**	(1077)	(1121) (1102)
Average persons per household	2.4	–	**Primary school students**	284	–
Occupied private dwellings	1,755	86.4%	**Secondary school students**	154	–
Population in non-private dwellings	<5	–	**TAFE students**	21	–
Public housing dwellings	<5	n/a%	**University students**	192	–
Dwellings with no motor vehicle	143	7.0%	**Degree or higher**	1,641	74.7%
Dwellings with no internet connection	210	10.3%	**Did not complete year 12**	698	22.1%
Household income <$600/week	262	17.8%	**Unemployed persons**	74	3.2%
Individual income <$400/week	768	24.5%	**Undertakes volunteer work**	826	26.2%
Number of families	1,074	–	**Needs assistance with core activities**	111	2.9%
Female lone parent families	75	7.0%	**Aged 75+ living alone**	78	1.9%
Male lone parent families	25	2.3%	**Unpaid carer to person with disability**	409	13.1%
Population near public transport	–	100.0%	**Unpaid carer of children**	999	31.6%

Top 3 industries of employment:			**Top 3 occupations:**		
1	Professional, Scientific and Technical Services	21.9%	**1**	Professionals	42.4%
2	Health Care and Social Assistance	10.8%	**2**	Managers	21.2%
3	Financial and Insurance Services	9.0%	**3**	Clerical and Administrative Workers	9.0%

Diversity characteristics (number, %)

Aboriginal or Torres Strait Islander persons		<5	**Aboriginal or Torres Strait Islander (% of pop)**		n/a%
Born overseas	997	25.8%	**Speaks LOTE at home**	608	15.8%
Born in non-English speaking country	505	13.0%	**Poor English proficiency**	71	1.8%

Main countries of birth other than Australia:				**Main languages spoken at home other than English:**			
1	England	406	5.3%	**1**	Greek	282	7.3%
2	Greece	268	3.5%	**2**	Italian	88	2.3%
3	New Zealand	230	3.0%	**3**	Spanish	31	0.8%
4	Ireland	120	1.6%	**4**	Polish	20	0.5%
5	Italy	90	1.2%	**5**	German	19	0.5%

Hospital accessibility and utilisation

Public hospital separations, 2012-13		836
Nearest public hospital:	The Alfred	
Time/distance to nearest public hospital	6 minutes	4 km
Obstetric type hospital separations, 2012-13		25
Nearest public hospital with maternity services	Royal Women's Hospital	
Time/distance to nearest public hospital with maternity services	9 minutes	7 km
Presentations to Emergency Department, 2012-13		897
Nearest public hospital with Emergency Department	The Alfred	
Time/distance to nearest public hospital with Emergency Department	6 minutes	4 km
Presentations to ED due to injury, 2012-13; % all presentations	127	14.1%
Primary Care Type ED presentations, 2012-13; % all presentations	509	56.8%

Middle Park

Catchment in Southern Metropolitan

Geography

Map reference	Southern Metropolitan: Map 1	**Grid reference**	B2
Location	5km S of Melbourne		
Pop density (persons/km^2)	4,449.0	**Area (km^2)**	0.3
Travel time to GPO	9 minutes	**ARIA+ (min / max / avg)**	(0.00) (0.00) (0.00)
Distance to GPO	6 km	**ABS remoteness area**	Major Cities of Australia
Local Government Area	Port Phillip (C)	**DHS Service Area**	Bayside Peninsula
Primary Care Partnership	Inner South East Partnership in Community & Health		
Medicare Local	Bayside		

Land use (km^2, %)

Commercial	0.00	0.0%	**Rural**	0.00	0.0%
Industrial	0.00	0.0%	**Other**	0.15	53.5%
Residential	0.13	46.5%			

Population

2012	0-4	5-9	10-14	15-19	20-24	25-44	45-64	65-69	70-74	75-79	80-84	85+	Total
Persons	45	29	42	30	99	584	323	36	26	21	18	15	1,268
%	3.5	2.3	3.3	2.4	7.8	46.1	25.5	2.8	2.1	1.7	1.4	1.2	–
2007	0-4	5-9	10-14	15-19	20-24	25-44	45-64	65-69	70-74	75-79	80-84	85+	Total
Persons	51	48	40	43	144	857	345	34	28	37	19	19	1,665
%	3.1	2.9	2.4	2.6	8.7	51.5	20.7	2.1	1.7	2.2	1.1	1.1	–
% Diff	-12.6	-39.9	6.1	-30.2	-31.5	-31.9	-31.9	4.5	-6.0	-43.5	-4.3	-20.1	-23.8

Health and human services located in community

Public Hospitals	0	**Pharmacies**	0
Private Hospitals	0	**Licensed aged care places – high care**	0
Community Health Care Centres	0	**Licensed aged care places – low care**	0
Bush Nursing Centres	0	**Supported residential service beds**	0
Allied Health services	0	**Kindergartens/preschools/childcare**	0
Alternative/complementary health services	0	**Primary schools**	0
Child and family services	0	**Secondary schools**	0
Dental services	0	**P-12 schools**	0
Disability support services	0	**Other schools**	0
General practices	0	**Centrelink Offices**	0
Homelessness/Housing services	0	**Medicare Offices**	0
Mental Health services	0	**Medicare Access Points**	0

Social, educational and economic characteristics (number, %)

Number of households	608	–	**IRSD score (min / max / avg)**	(1088) (1116)	(1102)
Average persons per household	1.9	–	**Primary school students**	42	–
Occupied private dwellings	648	83.5%	**Secondary school students**	33	–
Population in non-private dwellings	<5	–	**TAFE students**	8	–
Public housing dwellings	<5	n/a%	**University students**	94	–
Dwellings with no motor vehicle	93	12.0%	**Degree or higher**	495	73.7%
Dwellings with no internet connection	77	9.9%	**Did not complete year 12**	151	16.0%
Household income <$600/week	81	15.6%	**Unemployed persons**	23	3.0%
Individual income <$400/week	154	16.6%	**Undertakes volunteer work**	207	21.9%
Number of families	264	–	**Needs assistance with core activities**	23	2.1%
Female lone parent families	23	8.7%	**Aged 75+ living alone**	26	2.3%
Male lone parent families	<5	n/a%	**Unpaid carer to person with disability**	114	12.1%
Population near public transport	–	100.0%	**Unpaid carer of children**	178	18.9%

Top 3 industries of employment:			**Top 3 occupations:**		
1	Professional, Scientific and Technical Services	19.5%	**1**	Professionals	46.4%
2	Health Care and Social Assistance	11.2%	**2**	Managers	19.2%
3	Financial and Insurance Services	9.8%	**3**	Clerical and Administrative Workers	9.8%

Diversity characteristics (number, %)

Aboriginal or Torres Strait Islander persons		<5	**Aboriginal or Torres Strait Islander (% of pop)**		n/a%
Born overseas	316	29.7%	**Speaks LOTE at home**	156	14.6%
Born in non-English speaking country	137	12.9%	**Poor English proficiency**	6	0.6%

Main countries of birth other than Australia:				**Main languages spoken at home other than English:**			
1	England	166	7.8%	**1**	Greek	35	3.3%
2	New Zealand	82	3.9%	**2**	French	21	2.0%
3	India	54	2.5%	**3**	Hindi	20	1.9%
4	United States of America	42	2.0%	**4**	German	18	1.7%
5	South Africa	36	1.7%	**5**	Russian	14	1.3%

Hospital accessibility and utilisation

Public hospital separations, 2012-13	270	
Nearest public hospital:	The Alfred	
Time/distance to nearest public hospital	5 minutes	3 km
Obstetric type hospital separations, 2012-13	10	
Nearest public hospital with maternity services	Royal Women's Hospital	
Time/distance to nearest public hospital with maternity services	11 minutes	8 km
Presentations to Emergency Department, 2012-13	292	
Nearest public hospital with Emergency Department	The Alfred	
Time/distance to nearest public hospital with Emergency Department	5 minutes	3 km
Presentations to ED due to injury, 2012-13; % all presentations	41	13.9%
Primary Care Type ED presentations, 2012-13; % all presentations	169	57.8%

Moorabbin

Suburb in Southern Metropolitan

Geography

Map reference	Southern Metropolitan: Map 1	**Grid reference**	D5
Location	16km SSE of Melbourne		
Pop density (persons/km^2)	1,220.1	**Area (km^2)**	4.6
Travel time to GPO	21 minutes	**ARIA+ (min / max / avg)**	(0.00) (0.00) (0.00)
Distance to GPO	18 km	**ABS remoteness area**	Major Cities of Australia
Local Government Area	Kingston (C)	**DHS Service Area**	Bayside Peninsula
Primary Care Partnership	Kingston - Bayside Primary Care Partnership		
Medicare Local	Bayside		

Land use (km^2, %)

Commercial	0.15	3.2%	**Rural**	0.00	0.0%
Industrial	2.26	49.2%	**Other**	0.63	13.8%
Residential	1.55	33.8%			

Population

2012	0-4	5-9	10-14	15-19	20-24	25-44	45-64	65-69	70-74	75-79	80-84	85+	Total
Persons	368	295	275	283	370	1,687	1,309	233	216	206	210	139	5,591
%	6.6	5.3	4.9	5.1	6.6	30.2	23.4	4.2	3.9	3.7	3.8	2.5	–
2007	0-4	5-9	10-14	15-19	20-24	25-44	45-64	65-69	70-74	75-79	80-84	85+	Total
Persons	353	284	281	312	343	1,682	1,196	232	246	227	194	125	5,475
%	6.4	5.2	5.1	5.7	6.3	30.7	21.8	4.2	4.5	4.1	3.5	2.3	–
% Diff	4.2	3.9	-2.1	-9.3	7.9	0.3	0.3	0.4	-12.2	-9.3	8.2	11.2	2.1

Health and human services located in community

Public Hospitals	0	**Pharmacies**	1
Private Hospitals	0	**Licensed aged care places – high care**	0
Community Health Care Centres	0	**Licensed aged care places – low care**	0
Bush Nursing Centres	0	**Supported residential service beds**	0
Allied Health services	13	**Kindergartens/preschools/childcare**	1
Alternative/complementary health services	2	**Primary schools**	3
Child and family services	0	**Secondary schools**	0
Dental services	8	**P-12 schools**	0
Disability support services	4	**Other schools**	1
General practices	3	**Centrelink Offices**	0
Homelessness/Housing services	2	**Medicare Offices**	0
Mental Health services	7	**Medicare Access Points**	0

Social, educational and economic characteristics (number, %)

Number of households	2,152	–	**IRSD score (min / max / avg)**	(992)	(1079) (1043)
Average persons per household	2.5	–	**Primary school students**	367	–
Occupied private dwellings	2,106	93.3%	**Secondary school students**	283	–
Population in non-private dwellings	82	–	**TAFE students**	144	–
Public housing dwellings	67	3.0%	**University students**	236	–
Dwellings with no motor vehicle	177	7.8%	**Degree or higher**	1,104	50.6%
Dwellings with no internet connection	444	19.7%	**Did not complete year 12**	1,581	38.8%
Household income <$600/week	649	36.0%	**Unemployed persons**	115	4.2%
Individual income <$400/week	1,566	38.3%	**Undertakes volunteer work**	713	17.5%
Number of families	1,468	–	**Needs assistance with core activities**	225	4.5%
Female lone parent families	181	12.3%	**Aged 75+ living alone**	190	3.6%
Male lone parent families	35	2.4%	**Unpaid carer to person with disability**	480	11.9%
Population near public transport	–	100.0%	**Unpaid carer of children**	1,145	28.1%

Top 3 industries of employment:			**Top 3 occupations:**		
1	Retail Trade	12.0%	**1**	Professionals	24.9%
2	Health Care and Social Assistance	11.8%	**2**	Clerical and Administrative Workers	16.3%
3	Manufacturing	10.1%	**3**	Technicians and Trades Workers	10.1%

Diversity characteristics (number, %)

Aboriginal or Torres Strait Islander persons		20	**Aboriginal or Torres Strait Islander (% of pop)**		0.39%
Born overseas	1,705	34.1%	**Speaks LOTE at home**	1,473	29.2%
Born in non-English speaking country	1,274	25.5%	**Poor English proficiency**	201	4.0%

Main countries of birth other than Australia:				**Main languages spoken at home other than English:**			
1	England	358	3.6%	**1**	Greek	292	5.8%
2	China	298	3.0%	**2**	Russian	164	3.3%
3	Greece	278	2.8%	**3**	Mandarin	157	3.1%
4	India	256	2.6%	**4**	Italian	132	2.6%
5	New Zealand	172	1.7%	**5**	Arabic	79	1.6%

Hospital accessibility and utilisation

Public hospital separations, 2012-13		1,398
Nearest public hospital:	Monash Medical Centre (Moorabbin)	
Time/distance to nearest public hospital	4 minutes	3 km
Obstetric type hospital separations, 2012-13		63
Nearest public hospital with maternity services	Sandringham and District Memorial Hospital	
Time/distance to nearest public hospital with maternity services	7 minutes	6 km
Presentations to Emergency Department, 2012-13		1,329
Nearest public hospital with Emergency Department	Sandringham and District Memorial Hospital	
Time/distance to nearest public hospital with Emergency Department	7 minutes	6 km
Presentations to ED due to injury, 2012-13; % all presentations	338	25.4%
Primary Care Type ED presentations, 2012-13; % all presentations	714	53.8%

Moorabbin

Catchment in Southern Metropolitan

Geography

Map reference	Southern Metropolitan: Map 1	**Grid reference**	D5
Location	18km SE of Melbourne		
Pop density (persons/km^2)	274.8	**Area (km^2)**	1.3
Travel time to GPO	23 minutes	**ARIA+ (min / max / avg)**	(0.00) (0.00) (0.00)
Distance to GPO	23 km	**ABS remoteness area**	Major Cities of Australia
Local Government Area	Kingston (C)	**DHS Service Area**	Bayside Peninsula
Primary Care Partnership	Kingston - Bayside Primary Care Partnership		
Medicare Local	Bayside		

Land use (km^2, %)

Commercial	0.46	35.6%	**Rural**	0.00	0.0%
Industrial	0.00	0.0%	**Other**	0.71	54.7%
Residential	0.13	9.7%			

Population

2012	0-4	5-9	10-14	15-19	20-24	25-44	45-64	65-69	70-74	75-79	80-84	85+	Total
Persons	32	21	16	21	23	109	83	16	5	14	3	14	357
%	9.0	5.9	4.5	5.9	6.4	30.5	23.2	4.5	1.4	3.9	0.8	3.9	–
2007	0-4	5-9	10-14	15-19	20-24	25-44	45-64	65-69	70-74	75-79	80-84	85+	Total
Persons	n/a	n/a	n/a	n/a	n/a	n/a	n/a	n/a	n/a	n/a	n/a	n/a	n/a
%	n/a	n/a	n/a	n/a	n/a	n/a	n/a	n/a	n/a	n/a	n/a	n/a	–
% Diff	n/a	n/a	n/a	n/a	n/a	n/a	n/a	n/a	n/a	n/a	n/a	n/a	n/a

Health and human services located in community

Public Hospitals	0	**Pharmacies**	0
Private Hospitals	0	**Licensed aged care places – high care**	0
Community Health Care Centres	0	**Licensed aged care places – low care**	0
Bush Nursing Centres	0	**Supported residential service beds**	0
Allied Health services	8	**Kindergartens/preschools/childcare**	0
Alternative/complementary health services	0	**Primary schools**	0
Child and family services	0	**Secondary schools**	0
Dental services	1	**P-12 schools**	0
Disability support services	0	**Other schools**	0
General practices	1	**Centrelink Offices**	0
Homelessness/Housing services	0	**Medicare Offices**	0
Mental Health services	3	**Medicare Access Points**	0

Social, educational and economic characteristics (number, %)

Number of households	149	–	**IRSD score (min / max / avg)**	(987)	(987)	(987)
Average persons per household	2.3	–	**Primary school students**	17	–
Occupied private dwellings	146	89.0%	**Secondary school students**	20	–
Population in non-private dwellings	14	–	**TAFE students**	5	–
Public housing dwellings	13	7.9%	**University students**	12	–
Dwellings with no motor vehicle	17	10.4%	**Degree or higher**	42	34.4%
Dwellings with no internet connection	39	23.8%	**Did not complete year 12**	124	45.4%
Household income <$600/week	56	42.4%	**Unemployed persons**	6	3.4%
Individual income <$400/week	107	40.4%	**Undertakes volunteer work**	49	18.3%
Number of families	95	–	**Needs assistance with core activities**	16	4.7%
Female lone parent families	11	11.6%	**Aged 75+ living alone**	18	5.2%
Male lone parent families	<5	n/a%	**Unpaid carer to person with disability**	24	8.9%
Population near public transport	–	100.0%	**Unpaid carer of children**	84	31.5%

Top 3 industries of employment:			**Top 3 occupations:**		
1	Retail Trade	15.2%	**1**	Professionals	21.4%
2	Construction	14.5%	**2**	Technicians and Trades Workers	16.8%
3	Manufacturing	12.1%	**3**	Clerical and Administrative Workers	12.1%

Diversity characteristics (number, %)

Aboriginal or Torres Strait Islander persons	5	**Aboriginal or Torres Strait Islander (% of pop)**	1.47%
Born overseas	115	33.2%	**Speaks LOTE at home**	79	23.5%
Born in non-English speaking country	78	22.5%	**Poor English proficiency**	19	5.7%

Main countries of birth other than Australia:				**Main languages spoken at home other than English:**			
1	England	34	4.9%	**1**	Greek	13	3.9%
2	India	28	4.1%	**2**	Arabic	10	3.0%
3	Sri Lanka	26	3.8%	**3**	Lao	7	2.1%
4	Greece	18	2.6%	**4**	Indonesian	7	2.1%
5	New Zealand	18	2.6%	**5**	Macedonian	6	1.8%

Hospital accessibility and utilisation

Public hospital separations, 2012-13		52
Nearest public hospital:	Monash Medical Centre (Moorabbin)	
Time/distance to nearest public hospital	6 minutes	5 km
Obstetric type hospital separations, 2012-13		<5
Nearest public hospital with maternity services	Sandringham and District Memorial Hospital	
Time/distance to nearest public hospital with maternity services	10 minutes	8 km
Presentations to Emergency Department, 2012-13		85
Nearest public hospital with Emergency Department	Sandringham and District Memorial Hospital	
Time/distance to nearest public hospital with Emergency Department	10 minutes	8 km
Presentations to ED due to injury, 2012-13; % all presentations	22	25.4%
Primary Care Type ED presentations, 2012-13; % all presentations	46	53.8%

Mordialloc

Suburb in Southern Metropolitan

Geography

Map reference	Southern Metropolitan: Map 2	**Grid reference**	C3
Location	24km SSE of Melbourne		
Pop density (persons/km^2)	1,814.2	**Area (km^2)**	4.4
Travel time to GPO	27 minutes	**ARIA+ (min / max / avg)**	(0.00) (0.00) (0.00)
Distance to GPO	25 km	**ABS remoteness area**	Major Cities of Australia
Local Government Area	Kingston (C)	**DHS Service Area**	Bayside Peninsula
Primary Care Partnership	Kingston - Bayside Primary Care Partnership		
Medicare Local	Bayside		

Land use (km^2, %)

Commercial	0.05	1.1%	**Rural**	0.00	0.0%
Industrial	0.86	19.4%	**Other**	1.41	32.0%
Residential	2.09	47.5%			

Population

2012	0-4	5-9	10-14	15-19	20-24	25-44	45-64	65-69	70-74	75-79	80-84	85+	Total
Persons	558	508	389	420	464	2,541	1,985	293	206	190	193	235	7,982
%	7.0	6.4	4.9	5.3	5.8	31.8	24.9	3.7	2.6	2.4	2.4	2.9	–
2007	0-4	5-9	10-14	15-19	20-24	25-44	45-64	65-69	70-74	75-79	80-84	85+	Total
Persons	581	445	383	400	423	2,474	1,713	224	226	236	197	187	7,489
%	7.8	5.9	5.1	5.3	5.6	33.0	22.9	3.0	3.0	3.2	2.6	2.5	–
% Diff	-3.9	14.2	1.6	5.1	9.7	2.7	2.7	30.6	-8.7	-19.6	-2.2	25.6	6.6

Health and human services located in community

Public Hospitals	0	**Pharmacies**	1
Private Hospitals	0	**Licensed aged care places – high care**	30
Community Health Care Centres	0	**Licensed aged care places – low care**	138
Bush Nursing Centres	0	**Supported residential service beds**	0
Allied Health services	9	**Kindergartens/preschools/childcare**	3
Alternative/complementary health services	1	**Primary schools**	2
Child and family services	1	**Secondary schools**	1
Dental services	1	**P-12 schools**	0
Disability support services	4	**Other schools**	0
General practices	2	**Centrelink Offices**	0
Homelessness/Housing services	1	**Medicare Offices**	0
Mental Health services	1	**Medicare Access Points**	0

Social, educational and economic characteristics (number, %)

Number of households	3,084	–	**IRSD score (min / max / avg)**	(978)	(1126) (1052)
Average persons per household	2.4	–	**Primary school students**	593	–
Occupied private dwellings	3,090	92.4%	**Secondary school students**	440	–
Population in non-private dwellings	157	–	**TAFE students**	169	–
Public housing dwellings	214	6.4%	**University students**	281	–
Dwellings with no motor vehicle	284	8.5%	**Degree or higher**	1,469	46.5%
Dwellings with no internet connection	504	15.1%	**Did not complete year 12**	2,154	38.6%
Household income <$600/week	868	32.7%	**Unemployed persons**	172	4.3%
Individual income <$400/week	1,948	34.9%	**Undertakes volunteer work**	1,006	17.8%
Number of families	1,964	–	**Needs assistance with core activities**	379	5.3%
Female lone parent families	249	12.7%	**Aged 75+ living alone**	199	2.6%
Male lone parent families	45	2.3%	**Unpaid carer to person with disability**	623	11.0%
Population near public transport	–	99.7%	**Unpaid carer of children**	1,783	31.4%

Top 3 industries of employment:			**Top 3 occupations:**		
1	Manufacturing	12.1%	**1**	Professionals	26.8%
2	Health Care and Social Assistance	10.6%	**2**	Clerical and Administrative Workers	17.1%
3	Professional, Scientific and Technical Services	9.7%	**3**	Managers	9.7%

Diversity characteristics (number, %)

Aboriginal or Torres Strait Islander persons		29	**Aboriginal or Torres Strait Islander (% of pop)**		0.40%
Born overseas	1,876	26.2%	**Speaks LOTE at home**	1,284	17.8%
Born in non-English speaking country	1,058	14.8%	**Poor English proficiency**	203	2.8%

Main countries of birth other than Australia:				**Main languages spoken at home other than English:**			
1	England	880	6.1%	**1**	Greek	298	4.1%
2	New Zealand	244	1.7%	**2**	Mandarin	134	1.9%
3	China	236	1.6%	**3**	Italian	127	1.8%
4	Greece	210	1.5%	**4**	Russian	122	1.7%
5	India	200	1.4%	**5**	German	32	0.4%

Hospital accessibility and utilisation

Public hospital separations, 2012-13		1,153
Nearest public hospital:	Sandringham and District Memorial Hospital	
Time/distance to nearest public hospital	10 minutes	9 km
Obstetric type hospital separations, 2012-13		52
Nearest public hospital with maternity services	Sandringham and District Memorial Hospital	
Time/distance to nearest public hospital with maternity services	10 minutes	9 km
Presentations to Emergency Department, 2012-13		1,897
Nearest public hospital with Emergency Department	Sandringham and District Memorial Hospital	
Time/distance to nearest public hospital with Emergency Department	10 minutes	9 km
Presentations to ED due to injury, 2012-13; % all presentations	482	25.4%
Primary Care Type ED presentations, 2012-13; % all presentations	1020	53.8%

Mornington

Suburb in Southern Metropolitan

Geography

Map reference	Southern Metropolitan: Map 5	**Grid reference**	D2
Location	47km S of Melbourne		
Pop density (persons/km^2)	1,109.4	**Area (km^2)**	21.1
Travel time to GPO	52 minutes	**ARIA+ (min / max / avg)**	(0.00) (0.00) (0.00)
Distance to GPO	70 km	**ABS remoteness area**	Major Cities of Australia
Local Government Area	Mornington Peninsula (S)	**DHS Service Area**	Bayside Peninsula
Primary Care Partnership	Frankston - Mornington Peninsula Primary Care Partnership		
Medicare Local	Frankston - Mornington Peninsula		

Land use (km^2, %)

Commercial	0.41	1.9%	**Rural**	3.82	18.1%
Industrial	1.06	5.0%	**Other**	4.26	20.2%
Residential	11.54	54.7%			

Population

2012	0-4	5-9	10-14	15-19	20-24	25-44	45-64	65-69	70-74	75-79	80-84	85+	Total
Persons	1,368	1,393	1,316	1,250	1,182	5,658	5,799	1,614	1,203	987	863	768	23,401
%	5.8	6.0	5.6	5.3	5.1	24.2	24.8	6.9	5.1	4.2	3.7	3.3	–
2007	0-4	5-9	10-14	15-19	20-24	25-44	45-64	65-69	70-74	75-79	80-84	85+	Total
Persons	1,395	1,437	1,289	1,291	1,068	5,638	5,542	1,211	1,013	954	738	636	22,212
%	6.3	6.5	5.8	5.8	4.8	25.4	24.9	5.5	4.6	4.3	3.3	2.9	–
% Diff	-1.9	-3.1	2.1	-3.2	10.7	0.4	0.4	33.2	18.7	3.4	16.9	20.8	5.4

Health and human services located in community

Public Hospitals	1	**Pharmacies**	6
Private Hospitals	2	**Licensed aged care places – high care**	192
Community Health Care Centres	1	**Licensed aged care places – low care**	131
Bush Nursing Centres	0	**Supported residential service beds**	30
Allied Health services	29	**Kindergartens/preschools/childcare**	5
Alternative/complementary health services	8	**Primary schools**	4
Child and family services	0	**Secondary schools**	2
Dental services	10	**P-12 schools**	0
Disability support services	3	**Other schools**	1
General practices	13	**Centrelink Offices**	1
Homelessness/Housing services	3	**Medicare Offices**	1
Mental Health services	9	**Medicare Access Points**	0

Social, educational and economic characteristics (number, %)

Number of households	9,363	–	**IRSD score (min / max / avg)**	(760) (1132)	(1013)
Average persons per household	2.4	–	**Primary school students**	1,757	–
Occupied private dwellings	9,276	88.2%	**Secondary school students**	1,222	–
Population in non-private dwellings	481	–	**TAFE students**	378	–
Public housing dwellings	790	7.5%	**University students**	505	–
Dwellings with no motor vehicle	609	5.8%	**Degree or higher**	2,779	33.2%
Dwellings with no internet connection	2,043	19.4%	**Did not complete year 12**	8,832	52.8%
Household income <$600/week	3,391	41.9%	**Unemployed persons**	541	5.2%
Individual income <$400/week	6,437	38.0%	**Undertakes volunteer work**	3,180	18.9%
Number of families	6,114	–	**Needs assistance with core activities**	1,119	5.2%
Female lone parent families	905	14.8%	**Aged 75+ living alone**	795	3.5%
Male lone parent families	179	2.9%	**Unpaid carer to person with disability**	2,068	12.3%
Population near public transport	–	79.3%	**Unpaid carer of children**	5,409	32.0%

Top 3 industries of employment:			**Top 3 occupations:**		
1	Health Care and Social Assistance	15.1%	**1**	Professionals	20.5%
2	Retail Trade	12.7%	**2**	Technicians and Trades Workers	18.1%
3	Construction	12.4%	**3**	Clerical and Administrative Workers	12.4%

Diversity characteristics (number, %)

Aboriginal or Torres Strait Islander persons		127	**Aboriginal or Torres Strait Islander (% of pop)**		0.59%
Born overseas	4,873	23.0%	**Speaks LOTE at home**	1,114	5.2%
Born in non-English speaking country	1,378	6.5%	**Poor English proficiency**	100	0.5%

Main countries of birth other than Australia:				**Main languages spoken at home other than English:**			
1	England	4492	10.6%	**1**	Italian	167	0.8%
2	New Zealand	840	2.0%	**2**	Greek	140	0.7%
3	Scotland	776	1.8%	**3**	Spanish	73	0.3%
4	Ireland	376	0.9%	**4**	German	65	0.3%
5	Netherlands	310	0.7%	**5**	Dutch	63	0.3%

Hospital accessibility and utilisation

Public hospital separations, 2012-13		5,372
Nearest public hospital:	Frankston Hospital	
Time/distance to nearest public hospital	14 minutes	14 km
Obstetric type hospital separations, 2012-13		245
Nearest public hospital with maternity services	Frankston Hospital	
Time/distance to nearest public hospital with maternity services	14 minutes	14 km
Presentations to Emergency Department, 2012-13		4,543
Nearest public hospital with Emergency Department	Frankston Hospital	
Time/distance to nearest public hospital with Emergency Department	14 minutes	14 km
Presentations to ED due to injury, 2012-13; % all presentations	1,338	29.4%
Primary Care Type ED presentations, 2012-13; % all presentations	1782	39.2%

Mornington

Catchment in Southern Metropolitan

Geography

Map reference	Southern Metropolitan: Map 5	**Grid reference**	D3
Location	54km SSE of Melbourne		
Pop density (persons/km^2)	13.4	**Area (km^2)**	50.6
Travel time to GPO	55 minutes	**ARIA+ (min / max / avg)**	(0.00) (0.30) (0.13)
Distance to GPO	72 km	**ABS remoteness area**	Major Cities of Australia
Local Government Area	Mornington Peninsula (S)	**DHS Service Area**	Bayside Peninsula
Primary Care Partnership	Frankston - Mornington Peninsula Primary Care Partnership		
Medicare Local	Frankston - Mornington Peninsula		

Land use (km^2, %)

Commercial	0.00	0.0%	**Rural**	37.84	74.8%
Industrial	0.00	0.0%	**Other**	12.72	25.2%
Residential	0.00	0.0%			

Population

2012	0-4	5-9	10-14	15-19	20-24	25-44	45-64	65-69	70-74	75-79	80-84	85+	Total
Persons	28	46	51	50	50	123	257	28	29	2	7	8	679
%	4.1	6.8	7.5	7.4	7.4	18.1	37.8	4.1	4.3	0.3	1.0	1.2	–
2007	0-4	5-9	10-14	15-19	20-24	25-44	45-64	65-69	70-74	75-79	80-84	85+	Total
Persons	n/a	n/a	n/a	n/a	n/a	n/a	n/a	n/a	n/a	n/a	n/a	n/a	n/a
%	n/a	n/a	n/a	n/a	n/a	n/a	n/a	n/a	n/a	n/a	n/a	n/a	–
% Diff	n/a	n/a	n/a	n/a	n/a	n/a	n/a	n/a	n/a	n/a	n/a	n/a	n/a

Health and human services located in community

Public Hospitals	0	**Pharmacies**	0
Private Hospitals	0	**Licensed aged care places – high care**	0
Community Health Care Centres	0	**Licensed aged care places – low care**	0
Bush Nursing Centres	0	**Supported residential service beds**	0
Allied Health services	0	**Kindergartens/preschools/childcare**	1
Alternative/complementary health services	0	**Primary schools**	1
Child and family services	0	**Secondary schools**	0
Dental services	0	**P-12 schools**	0
Disability support services	0	**Other schools**	0
General practices	0	**Centrelink Offices**	0
Homelessness/Housing services	0	**Medicare Offices**	0
Mental Health services	0	**Medicare Access Points**	0

Social, educational and economic characteristics (number, %)

Number of households	222	–	**IRSD score (min / max / avg)**	(1069)	(1097) (1082)
Average persons per household	2.9	–	**Primary school students**	55	–
Occupied private dwellings	209	91.3%	**Secondary school students**	50	–
Population in non-private dwellings	<5	–	**TAFE students**	24	–
Public housing dwellings	<5	n/a%	**University students**	9	–
Dwellings with no motor vehicle	<5	n/a%	**Degree or higher**	95	35.2%
Dwellings with no internet connection	24	10.5%	**Did not complete year 12**	248	51.2%
Household income <$600/week	54	31.0%	**Unemployed persons**	9	2.5%
Individual income <$400/week	173	36.3%	**Undertakes volunteer work**	147	30.4%
Number of families	173	–	**Needs assistance with core activities**	10	1.6%
Female lone parent families	11	6.4%	**Aged 75+ living alone**	<5	n/a%
Male lone parent families	6	3.5%	**Unpaid carer to person with disability**	58	12.0%
Population near public transport	–	0.0%	**Unpaid carer of children**	163	33.3%

Top 3 industries of employment:			**Top 3 occupations:**		
1	Agriculture, Forestry and Fishing	19.1%	**1**	Managers	26.9%
2	Construction	13.6%	**2**	Professionals	15.0%
3	Retail Trade	9.9%	**3**	Technicians and Trades Workers	9.9%

Diversity characteristics (number, %)

Aboriginal or Torres Strait Islander persons		<5	**Aboriginal or Torres Strait Islander (% of pop)**		n/a%
Born overseas	98	16.2%	**Speaks LOTE at home**	10	1.6%
Born in non-English speaking country	25	4.1%	**Poor English proficiency**	<5	n/a%

Main countries of birth other than Australia:				**Main languages spoken at home other than English:**		
1	England	90	7.4%	**1**	Japanese	7	1.1%
2	Germany	16	1.3%	**2**	Mandarin	5	0.8%
3	New Zealand	14	1.2%	**3**	n/a	n/a	n/a%
4	Canada	12	1.0%	**4**	n/a	n/a	n/a%
5	Scotland	12	1.0%	**5**	n/a	n/a	n/a%

Hospital accessibility and utilisation

Public hospital separations, 2012-13		155
Nearest public hospital:	Frankston Hospital	
Time/distance to nearest public hospital	19 minutes	18 km
Obstetric type hospital separations, 2012-13		8
Nearest public hospital with maternity services	Frankston Hospital	
Time/distance to nearest public hospital with maternity services	19 minutes	18 km
Presentations to Emergency Department, 2012-13		139
Nearest public hospital with Emergency Department	Frankston Hospital	
Time/distance to nearest public hospital with Emergency Department	19 minutes	18 km
Presentations to ED due to injury, 2012-13; % all presentations	41	29.5%
Primary Care Type ED presentations, 2012-13; % all presentations	54	39.1%

Mount Eliza

Suburb in Southern Metropolitan

Geography

Map reference	Southern Metropolitan: Map 5	**Grid reference**	D1
Location	44km SSE of Melbourne		
Pop density (persons/km^2)	777.5	**Area (km^2)**	23.2
Travel time to GPO	47 minutes	**ARIA+ (min / max / avg)**	(0.00) (0.00) (0.00)
Distance to GPO	60 km	**ABS remoteness area**	Major Cities of Australia
Local Government Area	Mornington Peninsula (S)	**DHS Service Area**	Bayside Peninsula
Primary Care Partnership	Frankston - Mornington Peninsula Primary Care Partnership		
Medicare Local	Frankston - Mornington Peninsula		

Land use (km^2, %)

Commercial	0.06	0.2%	**Rural**	5.04	21.7%
Industrial	0.00	0.0%	**Other**	3.16	13.6%
Residential	14.95	64.4%			

Population

2012	0-4	5-9	10-14	15-19	20-24	25-44	45-64	65-69	70-74	75-79	80-84	85+	Total
Persons	966	1,278	1,367	1,401	885	3,442	5,265	1,169	830	607	421	417	18,048
%	5.4	7.1	7.6	7.8	4.9	19.1	29.2	6.5	4.6	3.4	2.3	2.3	–
2007	0-4	5-9	10-14	15-19	20-24	25-44	45-64	65-69	70-74	75-79	80-84	85+	Total
Persons	817	1,171	1,302	1,441	844	3,448	5,260	808	675	528	409	370	17,073
%	4.8	6.9	7.6	8.4	4.9	20.2	30.8	4.7	4.0	3.1	2.4	2.2	–
% Diff	18.2	9.1	5.0	-2.8	4.9	-0.2	-0.2	44.7	22.9	15.1	2.9	12.6	5.7

Health and human services located in community

Public Hospitals	0	**Pharmacies**	3
Private Hospitals	0	**Licensed aged care places – high care**	120
Community Health Care Centres	0	**Licensed aged care places – low care**	0
Bush Nursing Centres	0	**Supported residential service beds**	46
Allied Health services	27	**Kindergartens/preschools/childcare**	7
Alternative/complementary health services	7	**Primary schools**	4
Child and family services	0	**Secondary schools**	1
Dental services	9	**P-12 schools**	2
Disability support services	1	**Other schools**	0
General practices	2	**Centrelink Offices**	0
Homelessness/Housing services	0	**Medicare Offices**	0
Mental Health services	9	**Medicare Access Points**	0

Social, educational and economic characteristics (number, %)

Number of households	6,141	–	**IRSD score (min / max / avg)**	(943)	(1143) (1106)
Average persons per household	2.8	–	**Primary school students**	1,684	–
Occupied private dwellings	5,996	90.5%	**Secondary school students**	1,542	–
Population in non-private dwellings	484	–	**TAFE students**	244	–
Public housing dwellings	12	0.2%	**University students**	646	–
Dwellings with no motor vehicle	134	2.0%	**Degree or higher**	3,609	49.1%
Dwellings with no internet connection	694	10.5%	**Did not complete year 12**	5,001	38.9%
Household income <$600/week	1,295	25.1%	**Unemployed persons**	249	3.0%
Individual income <$400/week	4,473	35.0%	**Undertakes volunteer work**	2,873	22.3%
Number of families	4,798	–	**Needs assistance with core activities**	600	3.6%
Female lone parent families	383	8.0%	**Aged 75+ living alone**	354	2.1%
Male lone parent families	86	1.8%	**Unpaid carer to person with disability**	1,627	12.7%
Population near public transport	–	20.4%	**Unpaid carer of children**	4,367	33.9%

Top 3 industries of employment:			**Top 3 occupations:**		
1	Health Care and Social Assistance	13.1%	**1**	Professionals	28.0%
2	Retail Trade	11.9%	**2**	Managers	19.8%
3	Education and Training	11.4%	**3**	Clerical and Administrative Workers	11.4%

Diversity characteristics (number, %)

Aboriginal or Torres Strait Islander persons		24	**Aboriginal or Torres Strait Islander (% of pop)**		0.14%
Born overseas	4,158	25.2%	**Speaks LOTE at home**	1,073	6.5%
Born in non-English speaking country	1,215	7.4%	**Poor English proficiency**	70	0.4%

Main countries of birth other than Australia:				**Main languages spoken at home other than English:**		
1	England	3818	11.6%	**1**	Greek	140	0.8%
2	New Zealand	550	1.7%	**2**	Italian	107	0.6%
3	Scotland	430	1.3%	**3**	German	92	0.6%
4	South Africa	348	1.1%	**4**	Mandarin	80	0.5%
5	United States of America	316	1.0%	**5**	Croatian	61	0.4%

Hospital accessibility and utilisation

Public hospital separations, 2012-13		3,093
Nearest public hospital:	Frankston Hospital	
Time/distance to nearest public hospital	8 minutes	8 km
Obstetric type hospital separations, 2012-13		68
Nearest public hospital with maternity services	Frankston Hospital	
Time/distance to nearest public hospital with maternity services	8 minutes	8 km
Presentations to Emergency Department, 2012-13		3,504
Nearest public hospital with Emergency Department	Frankston Hospital	
Time/distance to nearest public hospital with Emergency Department	8 minutes	8 km
Presentations to ED due to injury, 2012-13; % all presentations	1,032	29.4%
Primary Care Type ED presentations, 2012-13; % all presentations	1374	39.2%

Mount Martha

Suburb in Southern Metropolitan

Geography

Map reference	Southern Metropolitan: Map 5	**Grid reference**	D2
Location	51km S of Melbourne		
Pop density (persons/km^2)	1,040.6	**Area (km^2)**	17.1
Travel time to GPO	58 minutes	**ARIA+ (min / max / avg)**	(0.00) (0.00) (0.00)
Distance to GPO	81 km	**ABS remoteness area**	Major Cities of Australia
Local Government Area	Mornington Peninsula (S)	**DHS Service Area**	Bayside Peninsula
Primary Care Partnership	Frankston - Mornington Peninsula Primary Care Partnership		
Medicare Local	Frankston - Mornington Peninsula		

Land use (km^2, %)

Commercial	0.04	0.2%	**Rural**	0.05	0.3%
Industrial	0.00	0.0%	**Other**	3.93	23.0%
Residential	13.09	76.5%			

Population

2012	0-4	5-9	10-14	15-19	20-24	25-44	45-64	65-69	70-74	75-79	80-84	85+	Total
Persons	1,189	1,396	1,315	1,149	779	4,056	4,481	1,076	820	622	465	453	17,801
%	6.7	7.8	7.4	6.5	4.4	22.8	25.2	6.0	4.6	3.5	2.6	2.5	–
2007	0-4	5-9	10-14	15-19	20-24	25-44	45-64	65-69	70-74	75-79	80-84	85+	Total
Persons	1,109	1,175	1,164	1,020	662	3,931	4,059	705	582	507	374	368	15,657
%	7.1	7.5	7.4	6.5	4.2	25.1	25.9	4.5	3.7	3.2	2.4	2.3	–
% Diff	7.2	18.8	12.9	12.7	17.7	3.2	3.2	52.6	40.8	22.8	24.4	23.1	13.7

Health and human services located in community

Public Hospitals	0	**Pharmacies**	1
Private Hospitals	0	**Licensed aged care places – high care**	129
Community Health Care Centres	0	**Licensed aged care places – low care**	135
Bush Nursing Centres	0	**Supported residential service beds**	0
Allied Health services	6	**Kindergartens/preschools/childcare**	2
Alternative/complementary health services	3	**Primary schools**	1
Child and family services	0	**Secondary schools**	0
Dental services	2	**P-12 schools**	1
Disability support services	0	**Other schools**	0
General practices	1	**Centrelink Offices**	0
Homelessness/Housing services	1	**Medicare Offices**	0
Mental Health services	1	**Medicare Access Points**	0

Social, educational and economic characteristics (number, %)

Number of households	6,035	–	**IRSD score (min / max / avg)**	(1000)	(1145) (1083)
Average persons per household	2.8	–	**Primary school students**	1,749	–
Occupied private dwellings	5,957	79.7%	**Secondary school students**	1,270	–
Population in non-private dwellings	264	–	**TAFE students**	317	–
Public housing dwellings	32	0.4%	**University students**	336	–
Dwellings with no motor vehicle	136	1.8%	**Degree or higher**	2,476	37.7%
Dwellings with no internet connection	744	10.0%	**Did not complete year 12**	5,658	46.7%
Household income <$600/week	1,606	31.2%	**Unemployed persons**	272	3.4%
Individual income <$400/week	4,221	35.1%	**Undertakes volunteer work**	2,620	21.6%
Number of families	4,577	–	**Needs assistance with core activities**	522	3.3%
Female lone parent families	412	9.0%	**Aged 75+ living alone**	353	2.1%
Male lone parent families	96	2.1%	**Unpaid carer to person with disability**	1,428	11.9%
Population near public transport	–	46.2%	**Unpaid carer of children**	4,462	36.9%

Top 3 industries of employment:			**Top 3 occupations:**		
1	Health Care and Social Assistance	13.3%	**1**	Professionals	22.8%
2	Construction	13.0%	**2**	Technicians and Trades Workers	16.7%
3	Retail Trade	12.6%	**3**	Managers	12.6%

Diversity characteristics (number, %)

Aboriginal or Torres Strait Islander persons		36	**Aboriginal or Torres Strait Islander (% of pop)**		0.23%
Born overseas	3,437	21.4%	**Speaks LOTE at home**	629	3.9%
Born in non-English speaking country	859	5.4%	**Poor English proficiency**	30	0.2%

Main countries of birth other than Australia:				**Main languages spoken at home other than English:**			
1	England	3484	10.9%	**1**	Italian	144	0.9%
2	New Zealand	520	1.6%	**2**	Greek	84	0.5%
3	Scotland	468	1.5%	**3**	German	81	0.5%
4	Germany	278	0.9%	**4**	Dutch	44	0.3%
5	Netherlands	224	0.7%	**5**	Spanish	34	0.2%

Hospital accessibility and utilisation

Public hospital separations, 2012-13	3,268	
Nearest public hospital:	Rosebud Hospital	
Time/distance to nearest public hospital	19 minutes	22 km
Obstetric type hospital separations, 2012-13	115	
Nearest public hospital with maternity services	Frankston Hospital	
Time/distance to nearest public hospital with maternity services	20 minutes	22 km
Presentations to Emergency Department, 2012-13	3,527	
Nearest public hospital with Emergency Department	Rosebud Hospital	
Time/distance to nearest public hospital with Emergency Department	19 minutes	22 km
Presentations to ED due to injury, 2012-13; % all presentations	1,035	29.3%
Primary Care Type ED presentations, 2012-13; % all presentations	1396	39.6%

Mount Martha

Catchment in Southern Metropolitan

Geography

Map reference	Southern Metropolitan: Map 5	**Grid reference**	D2
Location	53km S of Melbourne		
Pop density (persons/km^2)	36.9	**Area (km^2)**	15.6
Travel time to GPO	55 minutes	**ARIA+ (min / max / avg)**	(0.00) (0.06) (0.02)
Distance to GPO	78 km	**ABS remoteness area**	Major Cities of Australia
Local Government Area	Mornington Peninsula (S)	**DHS Service Area**	Bayside Peninsula
Primary Care Partnership	Frankston - Mornington Peninsula Primary Care Partnership		
Medicare Local	Frankston - Mornington Peninsula		

Land use (km^2, %)

Commercial	0.00	0.0%	**Rural**	10.54	67.4%
Industrial	0.00	0.0%	**Other**	3.78	24.2%
Residential	1.33	8.5%			

Population

2012	0-4	5-9	10-14	15-19	20-24	25-44	45-64	65-69	70-74	75-79	80-84	85+	Total
Persons	20	32	58	45	25	132	166	43	29	15	6	7	578
%	3.5	5.5	10.0	7.8	4.3	22.8	28.7	7.4	5.0	2.6	1.0	1.2	–
2007	0-4	5-9	10-14	15-19	20-24	25-44	45-64	65-69	70-74	75-79	80-84	85+	Total
Persons	n/a	n/a	n/a	n/a	n/a	n/a	n/a	n/a	n/a	n/a	n/a	n/a	n/a
%	n/a	n/a	n/a	n/a	n/a	n/a	n/a	n/a	n/a	n/a	n/a	n/a	–
% Diff	n/a	n/a	n/a	n/a	n/a	n/a	n/a	n/a	n/a	n/a	n/a	n/a	n/a

Health and human services located in community

Public Hospitals	0	**Pharmacies**	0
Private Hospitals	0	**Licensed aged care places – high care**	0
Community Health Care Centres	0	**Licensed aged care places – low care**	0
Bush Nursing Centres	0	**Supported residential service beds**	0
Allied Health services	0	**Kindergartens/preschools/childcare**	0
Alternative/complementary health services	0	**Primary schools**	1
Child and family services	0	**Secondary schools**	0
Dental services	0	**P-12 schools**	0
Disability support services	0	**Other schools**	0
General practices	0	**Centrelink Offices**	0
Homelessness/Housing services	0	**Medicare Offices**	0
Mental Health services	0	**Medicare Access Points**	0

Social, educational and economic characteristics (number, %)

Number of households	188	–	**IRSD score (min / max / avg)**	(1078)	(1117)	(1098)
Average persons per household	2.9	–	**Primary school students**	58	–
Occupied private dwellings	192	57.7%	**Secondary school students**	55	–
Population in non-private dwellings	<5	–	**TAFE students**	<5	–
Public housing dwellings	<5	n/a%	**University students**	26	–
Dwellings with no motor vehicle	8	2.4%	**Degree or higher**	92	43.4%
Dwellings with no internet connection	15	4.5%	**Did not complete year 12**	191	46.9%
Household income <$600/week	39	25.8%	**Unemployed persons**	7	2.6%
Individual income <$400/week	119	30.4%	**Undertakes volunteer work**	103	25.7%
Number of families	150	–	**Needs assistance with core activities**	16	3.1%
Female lone parent families	11	7.3%	**Aged 75+ living alone**	<5	n/a%
Male lone parent families	<5	n/a%	**Unpaid carer to person with disability**	51	12.9%
Population near public transport	–	38.3%	**Unpaid carer of children**	132	32.3%

Top 3 industries of employment:			**Top 3 occupations:**		
1	Retail Trade	14.6%	**1**	Professionals	27.1%
2	Construction	14.2%	**2**	Managers	22.6%
3	Health Care and Social Assistance	13.9%	**3**	Clerical and Administrative Workers	13.9%

Diversity characteristics (number, %)

Aboriginal or Torres Strait Islander persons		<5	**Aboriginal or Torres Strait Islander (% of pop)**		n/a%
Born overseas	92	17.9%	**Speaks LOTE at home**	32	6.1%
Born in non-English speaking country	40	7.8%	**Poor English proficiency**	<5	n/a%

Main countries of birth other than Australia:				**Main languages spoken at home other than English:**			
1	England	82	8.0%	**1**	Italian	10	1.9%
2	Germany	18	1.8%	**2**	Turkish	<5	n/a%
3	Italy	18	1.8%	**3**	German	<5	n/a%
4	Mauritius	12	1.2%	**4**	Afrikaans	<5	n/a%
5	New Zealand	12	1.2%	**5**	French	<5	n/a%

Hospital accessibility and utilisation

Public hospital separations, 2012-13		139
Nearest public hospital:	Rosebud Hospital	
Time/distance to nearest public hospital	16 minutes	19 km
Obstetric type hospital separations, 2012-13		5
Nearest public hospital with maternity services	Frankston Hospital	
Time/distance to nearest public hospital with maternity services	19 minutes	24 km
Presentations to Emergency Department, 2012-13		171
Nearest public hospital with Emergency Department	Rosebud Hospital	
Time/distance to nearest public hospital with Emergency Department	16 minutes	19 km
Presentations to ED due to injury, 2012-13; % all presentations	47	27.7%
Primary Care Type ED presentations, 2012-13; % all presentations	78	45.3%

Murrumbeena

Suburb in Southern Metropolitan

Geography

Map reference	Southern Metropolitan: Map 1	**Grid reference**	D3
Location	13km SE of Melbourne		
Pop density (persons/km^2)	3,622.0	**Area (km^2)**	2.5
Travel time to GPO	17 minutes	**ARIA+ (min / max / avg)**	(0.00) (0.00) (0.00)
Distance to GPO	16 km	**ABS remoteness area**	Major Cities of Australia
Local Government Area	Glen Eira (C)	**DHS Service Area**	Bayside Peninsula
Primary Care Partnership	Inner South East Partnership in Community & Health		
Medicare Local	Bayside		

Land use (km^2, %)

Commercial	0.04	1.5%	**Rural**	0.00	0.0%
Industrial	0.03	1.2%	**Other**	0.34	13.6%
Residential	2.11	83.7%			

Population

2012	0-4	5-9	10-14	15-19	20-24	25-44	45-64	65-69	70-74	75-79	80-84	85+	Total
Persons	585	545	434	416	702	3,206	2,138	268	205	203	172	234	9,108
%	6.4	6.0	4.8	4.6	7.7	35.2	23.5	2.9	2.3	2.2	1.9	2.6	–
2007	0-4	5-9	10-14	15-19	20-24	25-44	45-64	65-69	70-74	75-79	80-84	85+	Total
Persons	584	445	432	454	688	3,124	1,928	251	241	253	207	219	8,826
%	6.6	5.0	4.9	5.1	7.8	35.4	21.8	2.8	2.7	2.9	2.3	2.5	–
% Diff	0.2	22.5	0.5	-8.4	2.0	2.6	2.6	6.8	-14.9	-19.8	-16.9	6.8	3.2

Health and human services located in community

Public Hospitals	0	**Pharmacies**	2
Private Hospitals	0	**Licensed aged care places – high care**	104
Community Health Care Centres	0	**Licensed aged care places – low care**	20
Bush Nursing Centres	0	**Supported residential service beds**	0
Allied Health services	5	**Kindergartens/preschools/childcare**	1
Alternative/complementary health services	0	**Primary schools**	2
Child and family services	0	**Secondary schools**	0
Dental services	2	**P-12 schools**	0
Disability support services	1	**Other schools**	0
General practices	0	**Centrelink Offices**	0
Homelessness/Housing services	0	**Medicare Offices**	0
Mental Health services	1	**Medicare Access Points**	0

Social, educational and economic characteristics (number, %)

Number of households	3,673	–	**IRSD score (min / max / avg)**	(1009)	(1121) (1073)
Average persons per household	2.3	–	**Primary school students**	635	–
Occupied private dwellings	3,579	92.7%	**Secondary school students**	448	–
Population in non-private dwellings	87	–	**TAFE students**	146	–
Public housing dwellings	74	1.9%	**University students**	626	–
Dwellings with no motor vehicle	432	11.2%	**Degree or higher**	2,735	65.5%
Dwellings with no internet connection	576	14.9%	**Did not complete year 12**	1,840	27.2%
Household income <$600/week	956	30.1%	**Unemployed persons**	219	4.5%
Individual income <$400/week	2,265	33.4%	**Undertakes volunteer work**	1,278	19.0%
Number of families	2,252	–	**Needs assistance with core activities**	321	3.9%
Female lone parent families	204	9.1%	**Aged 75+ living alone**	225	2.6%
Male lone parent families	40	1.8%	**Unpaid carer to person with disability**	783	11.7%
Population near public transport	–	100.0%	**Unpaid carer of children**	1,946	28.8%

Top 3 industries of employment:			**Top 3 occupations:**		
1	Professional, Scientific and Technical Services	12.5%	**1**	Professionals	33.1%
2	Education and Training	10.8%	**2**	Clerical and Administrative Workers	17.3%
3	Retail Trade	10.6%	**3**	Managers	10.6%

Diversity characteristics (number, %)

Aboriginal or Torres Strait Islander persons		10	**Aboriginal or Torres Strait Islander (% of pop)**		0.12%
Born overseas	2,832	34.2%	**Speaks LOTE at home**	2,636	31.6%
Born in non-English speaking country	2,305	27.9%	**Poor English proficiency**	370	4.4%

Main countries of birth other than Australia:				**Main languages spoken at home other than English:**			
1	India	1048	6.3%	**1**	Greek	520	6.3%
2	China	800	4.8%	**2**	Mandarin	383	4.6%
3	England	444	2.7%	**3**	Russian	174	2.1%
4	Greece	362	2.2%	**4**	Italian	145	1.7%
5	New Zealand	204	1.2%	**5**	Hindi	136	1.6%

Hospital accessibility and utilisation

Public hospital separations, 2012-13		1,692
Nearest public hospital:	Monash Medical Centre (Moorabbin)	
Time/distance to nearest public hospital	6 minutes	4 km
Obstetric type hospital separations, 2012-13		107
Nearest public hospital with maternity services	Monash Medical Centre (Clayton)	
Time/distance to nearest public hospital with maternity services	9 minutes	8 km
Presentations to Emergency Department, 2012-13		1,472
Nearest public hospital with Emergency Department	Monash Medical Centre (Clayton)	
Time/distance to nearest public hospital with Emergency Department	9 minutes	8 km
Presentations to ED due to injury, 2012-13; % all presentations	287	19.5%
Primary Care Type ED presentations, 2012-13; % all presentations	779	52.9%

Nar Nar Goon

Town in Southern Metropolitan

Geography

Map reference	Southern Metropolitan: Map 3	**Grid reference**	D3
Location	61km ESE of Melbourne		
Pop density (persons/km^2)	567.3	**Area (km^2)**	0.8
Travel time to GPO	50 minutes	**ARIA+ (min / max / avg)**	(0.40) (0.40) (0.40)
Distance to GPO	69 km	**ABS remoteness area**	Inner Regional Australia
Local Government Area	Cardinia (S)	**DHS Service Area**	Southern Melbourne
Primary Care Partnership	South East Healthy Communities Partnership		
Medicare Local	South Eastern Melbourne		

Land use (km^2, %)

Commercial	0.02	2.3%	**Rural**	0.01	1.6%
Industrial	0.00	0.0%	**Other**	0.16	19.3%
Residential	0.65	76.7%			

Population

2012	0-4	5-9	10-14	15-19	20-24	25-44	45-64	65-69	70-74	75-79	80-84	85+	Total
Persons	24	36	48	51	36	99	134	23	14	8	0	5	478
%	5.0	7.5	10.0	10.7	7.5	20.7	28.0	4.8	2.9	1.7	0.0	1.0	–
2007	0-4	5-9	10-14	15-19	20-24	25-44	45-64	65-69	70-74	75-79	80-84	85+	Total
Persons	n/a	n/a	n/a	n/a	n/a	n/a	n/a	n/a	n/a	n/a	n/a	n/a	n/a
%	n/a	n/a	n/a	n/a	n/a	n/a	n/a	n/a	n/a	n/a	n/a	n/a	–
% Diff	n/a	n/a	n/a	n/a	n/a	n/a	n/a	n/a	n/a	n/a	n/a	n/a	n/a

Health and human services located in community

Public Hospitals	0	**Pharmacies**	0
Private Hospitals	0	**Licensed aged care places – high care**	0
Community Health Care Centres	0	**Licensed aged care places – low care**	0
Bush Nursing Centres	0	**Supported residential service beds**	0
Allied Health services	0	**Kindergartens/preschools/childcare**	1
Alternative/complementary health services	0	**Primary schools**	1
Child and family services	0	**Secondary schools**	0
Dental services	0	**P-12 schools**	0
Disability support services	0	**Other schools**	0
General practices	0	**Centrelink Offices**	0
Homelessness/Housing services	0	**Medicare Offices**	0
Mental Health services	0	**Medicare Access Points**	0

Social, educational and economic characteristics (number, %)

Number of households	171	–	**IRSD score (min / max / avg)**	(1017)	(1017)	(1017)
Average persons per household	2.8	–	**Primary school students**	65	–
Occupied private dwellings	160	90.9%	**Secondary school students**	41	–
Population in non-private dwellings	<5	–	**TAFE students**	15	–
Public housing dwellings	<5	n/a%	**University students**	12	–
Dwellings with no motor vehicle	8	4.5%	**Degree or higher**	22	15.8%
Dwellings with no internet connection	27	15.3%	**Did not complete year 12**	234	68.2%
Household income <$600/week	54	38.8%	**Unemployed persons**	11	4.0%
Individual income <$400/week	133	39.3%	**Undertakes volunteer work**	76	22.0%
Number of families	128	–	**Needs assistance with core activities**	10	2.2%
Female lone parent families	17	13.3%	**Aged 75+ living alone**	13	2.8%
Male lone parent families	<5	n/a%	**Unpaid carer to person with disability**	40	11.3%
Population near public transport	–	50.1%	**Unpaid carer of children**	105	29.8%

Top 3 industries of employment:			**Top 3 occupations:**		
1	Construction	15.3%	**1**	Technicians and Trades Workers	22.1%
2	Manufacturing	14.2%	**2**	Clerical and Administrative Workers	15.6%
3	Retail Trade	13.4%	**3**	Machinery Operators and Drivers	13.4%

Diversity characteristics (number, %)

Aboriginal or Torres Strait Islander persons		<5	**Aboriginal or Torres Strait Islander (% of pop)**		n/a%
Born overseas	51	11.0%	**Speaks LOTE at home**	14	3.0%
Born in non-English speaking country	13	2.8%	**Poor English proficiency**	<5	n/a%

Main countries of birth other than Australia:			**Main languages spoken at home other than English:**		
1	England	60	6.5%	**1**	Croatian	5	1.1%
2	Netherlands	10	1.1%	**2**	Italian	<5	n/a%
3	Mauritius	8	0.9%	**3**	Russian	<5	n/a%
4	Italy	6	0.7%	**4**	Indonesian	<5	n/a%
5	New Zealand	6	0.7%	**5**	n/a	n/a	n/a%

Hospital accessibility and utilisation

Public hospital separations, 2012-13		70
Nearest public hospital:	Casey Hospital	
Time/distance to nearest public hospital	19 minutes	25 km
Obstetric type hospital separations, 2012-13		<5
Nearest public hospital with maternity services	Casey Hospital	
Time/distance to nearest public hospital with maternity services	19 minutes	25 km
Presentations to Emergency Department, 2012-13		128
Nearest public hospital with Emergency Department	Casey Hospital	
Time/distance to nearest public hospital with Emergency Department	19 minutes	25 km
Presentations to ED due to injury, 2012-13; % all presentations	44	34.3%
Primary Care Type ED presentations, 2012-13; % all presentations	76	59.2%

Narre Warren

Suburb in Southern Metropolitan

Geography

Map reference	Southern Metropolitan: Map 4	**Grid reference**	D2
Location	38km SE of Melbourne		
Pop density (persons/km^2)	1,916.4	**Area (km^2)**	14.2
Travel time to GPO	31 minutes	**ARIA+ (min / max / avg)**	(0.00) (0.00) (0.00)
Distance to GPO	42 km	**ABS remoteness area**	Major Cities of Australia
Local Government Area	Casey (C)	**DHS Service Area**	Southern Melbourne
Primary Care Partnership	South East Healthy Communities Partnership		
Medicare Local	South Eastern Melbourne		

Land use (km^2, %)

Commercial	0.57	4.0%	**Rural**	0.00	0.0%
Industrial	0.28	2.0%	**Other**	4.50	31.7%
Residential	8.82	62.2%			

Population

2012	0-4	5-9	10-14	15-19	20-24	25-44	45-64	65-69	70-74	75-79	80-84	85+	Total
Persons	1,924	1,931	2,005	2,164	1,988	8,018	6,616	869	635	441	296	282	27,169
%	7.1	7.1	7.4	8.0	7.3	29.5	24.4	3.2	2.3	1.6	1.1	1.0	–
2007	0-4	5-9	10-14	15-19	20-24	25-44	45-64	65-69	70-74	75-79	80-84	85+	Total
Persons	2,075	2,201	2,264	2,052	1,959	8,596	5,662	718	525	400	227	107	26,786
%	7.7	8.2	8.5	7.7	7.3	32.1	21.1	2.7	2.0	1.5	0.8	0.4	–
% Diff	-7.3	-12.3	-11.4	5.5	1.5	-6.7	-6.7	21.1	20.9	10.3	30.2	164.1	1.4

Health and human services located in community

Public Hospitals	0	**Pharmacies**	5
Private Hospitals	0	**Licensed aged care places – high care**	64
Community Health Care Centres	0	**Licensed aged care places – low care**	80
Bush Nursing Centres	0	**Supported residential service beds**	0
Allied Health services	14	**Kindergartens/preschools/childcare**	5
Alternative/complementary health services	0	**Primary schools**	5
Child and family services	1	**Secondary schools**	1
Dental services	6	**P-12 schools**	0
Disability support services	4	**Other schools**	1
General practices	11	**Centrelink Offices**	1
Homelessness/Housing services	0	**Medicare Offices**	1
Mental Health services	4	**Medicare Access Points**	0

Social, educational and economic characteristics (number, %)

Number of households	9,141	–	**IRSD score (min / max / avg)**	(801)	(1076) (1003)
Average persons per household	2.8	–	**Primary school students**	2,467	–
Occupied private dwellings	8,792	95.5%	**Secondary school students**	2,121	–
Population in non-private dwellings	197	–	**TAFE students**	720	–
Public housing dwellings	553	6.0%	**University students**	711	–
Dwellings with no motor vehicle	360	3.9%	**Degree or higher**	2,339	28.7%
Dwellings with no internet connection	1,296	14.1%	**Did not complete year 12**	9,647	51.8%
Household income <$600/week	2,968	38.7%	**Unemployed persons**	806	6.1%
Individual income <$400/week	7,570	40.3%	**Undertakes volunteer work**	2,344	12.6%
Number of families	7,047	–	**Needs assistance with core activities**	1,074	4.3%
Female lone parent families	965	13.7%	**Aged 75+ living alone**	201	0.8%
Male lone parent families	225	3.2%	**Unpaid carer to person with disability**	2,095	11.2%
Population near public transport	–	37.0%	**Unpaid carer of children**	6,263	33.3%
Top 3 industries of employment:			**Top 3 occupations:**		
1 Manufacturing		17.6%	**1** Technicians and Trades Workers		19.1%
2 Retail Trade		13.3%	**2** Clerical and Administrative Workers		16.4%
3 Construction		10.5%	**3** Professionals		10.5%

Diversity characteristics (number, %)

Aboriginal or Torres Strait Islander persons		138	**Aboriginal or Torres Strait Islander (% of pop)**		0.55%
Born overseas	8,611	34.7%	**Speaks LOTE at home**	7,632	30.7%
Born in non-English speaking country	6,635	26.7%	**Poor English proficiency**	1,157	4.7%
Main countries of birth other than Australia:			**Main languages spoken at home other than English:**		
1 India	1860	3.7%	**1** Sinhalese	571	2.3%
2 England	1582	3.2%	**2** Dari	444	1.8%
3 Sri Lanka	1370	2.8%	**3** Arabic	406	1.6%
4 Afghanistan	1068	2.2%	**4** Spanish	356	1.4%
5 New Zealand	982	2.0%	**5** Mandarin	319	1.3%

Hospital accessibility and utilisation

Public hospital separations, 2012-13		5,425
Nearest public hospital:	Casey Hospital	
Time/distance to nearest public hospital	6 minutes	6 km
Obstetric type hospital separations, 2012-13		405
Nearest public hospital with maternity services	Casey Hospital	
Time/distance to nearest public hospital with maternity services	6 minutes	6 km
Presentations to Emergency Department, 2012-13		7,147
Nearest public hospital with Emergency Department	Casey Hospital	
Time/distance to nearest public hospital with Emergency Department	6 minutes	6 km
Presentations to ED due to injury, 2012-13; % all presentations	1,981	27.7%
Primary Care Type ED presentations, 2012-13; % all presentations	3958	55.4%

Narre Warren

Catchment in Southern Metropolitan

Geography

Map reference	Southern Metropolitan: Map 4	**Grid reference**	E1
Location	37km ESE of Melbourne		
Pop density (persons/km^2)	230.7	**Area (km^2)**	14.8
Travel time to GPO	33 minutes	**ARIA+ (min / max / avg)**	(0.00) (0.02) (0.01)
Distance to GPO	41 km	**ABS remoteness area**	Major Cities of Australia
Local Government Area	Casey (C)	**DHS Service Area**	Southern Melbourne
Primary Care Partnership	South East Healthy Communities Partnership		
Medicare Local	South Eastern Melbourne		

Land use (km^2, %)

Commercial	0.00	0.0%	**Rural**	8.84	60.0%
Industrial	0.00	0.0%	**Other**	1.44	9.8%
Residential	4.47	30.3%			

Population

2012	0-4	5-9	10-14	15-19	20-24	25-44	45-64	65-69	70-74	75-79	80-84	85+	Total
Persons	173	241	285	322	226	763	955	116	63	87	48	124	3,403
%	5.1	7.1	8.4	9.5	6.6	22.4	28.1	3.4	1.9	2.6	1.4	3.6	–
2007	0-4	5-9	10-14	15-19	20-24	25-44	45-64	65-69	70-74	75-79	80-84	85+	Total
Persons	166	251	296	241	200	674	729	93	47	45	22	25	2,789
%	5.9	9.0	10.6	8.6	7.2	24.2	26.2	3.3	1.7	1.6	0.8	0.9	–
% Diff	4.5	-3.9	-3.7	33.5	13.2	13.1	13.1	25.3	33.5	93.2	114.4	396.0	22.0

Health and human services located in community

Public Hospitals	0	**Pharmacies**	0
Private Hospitals	0	**Licensed aged care places – high care**	0
Community Health Care Centres	0	**Licensed aged care places – low care**	0
Bush Nursing Centres	0	**Supported residential service beds**	0
Allied Health services	0	**Kindergartens/preschools/childcare**	1
Alternative/complementary health services	0	**Primary schools**	2
Child and family services	0	**Secondary schools**	0
Dental services	1	**P-12 schools**	0
Disability support services	0	**Other schools**	0
General practices	1	**Centrelink Offices**	0
Homelessness/Housing services	0	**Medicare Offices**	0
Mental Health services	0	**Medicare Access Points**	0

Social, educational and economic characteristics (number, %)

Number of households	929	–	**IRSD score (min / max / avg)**	(1018)	(1134) (1087)
Average persons per household	3.5	–	**Primary school students**	326	–
Occupied private dwellings	877	98.3%	**Secondary school students**	325	–
Population in non-private dwellings	176	–	**TAFE students**	70	–
Public housing dwellings	<5	n/a%	**University students**	136	–
Dwellings with no motor vehicle	<5	n/a%	**Degree or higher**	333	32.7%
Dwellings with no internet connection	60	6.7%	**Did not complete year 12**	1,203	53.5%
Household income <$600/week	179	24.9%	**Unemployed persons**	49	2.9%
Individual income <$400/week	804	36.9%	**Undertakes volunteer work**	432	18.5%
Number of families	822	–	**Needs assistance with core activities**	257	8.3%
Female lone parent families	38	4.6%	**Aged 75+ living alone**	<5	n/a%
Male lone parent families	16	1.9%	**Unpaid carer to person with disability**	262	11.1%
Population near public transport	–	17.6%	**Unpaid carer of children**	731	31.1%

Top 3 industries of employment:			**Top 3 occupations:**		
1	Construction	17.2%	**1**	Technicians and Trades Workers	17.7%
2	Manufacturing	13.4%	**2**	Clerical and Administrative Workers	17.6%
3	Retail Trade	12.9%	**3**	Managers	12.9%

Diversity characteristics (number, %)

Aboriginal or Torres Strait Islander persons		<5	**Aboriginal or Torres Strait Islander (% of pop)**		n/a%
Born overseas	685	22.3%	**Speaks LOTE at home**	466	15.0%
Born in non-English speaking country	435	14.2%	**Poor English proficiency**	58	1.9%

Main countries of birth other than Australia:				**Main languages spoken at home other than English:**			
1	England	292	4.7%	**1**	Italian	83	2.7%
2	Italy	122	2.0%	**2**	Romanian	45	1.5%
3	Romania	72	1.2%	**3**	Greek	25	0.8%
4	New Zealand	66	1.1%	**4**	Russian	21	0.7%
5	Netherlands	58	0.9%	**5**	Albanian	20	0.6%

Hospital accessibility and utilisation

Public hospital separations, 2012-13		1,070
Nearest public hospital:	Casey Hospital	
Time/distance to nearest public hospital	10 minutes	11 km
Obstetric type hospital separations, 2012-13		68
Nearest public hospital with maternity services	Casey Hospital	
Time/distance to nearest public hospital with maternity services	10 minutes	11 km
Presentations to Emergency Department, 2012-13		907
Nearest public hospital with Emergency Department	Casey Hospital	
Time/distance to nearest public hospital with Emergency Department	10 minutes	11 km
Presentations to ED due to injury, 2012-13; % all presentations	256	28.2%
Primary Care Type ED presentations, 2012-13; % all presentations	507	55.8%

Narre Warren North

Suburb in Southern Metropolitan

Geography

Map reference	Southern Metropolitan: Map 4	**Grid reference**	D1
Location	35km ESE of Melbourne		
Pop density (persons/km^2)	548.9	**Area (km^2)**	11.3
Travel time to GPO	32 minutes	**ARIA+ (min / max / avg)**	(0.00) (0.00) (0.00)
Distance to GPO	41 km	**ABS remoteness area**	Major Cities of Australia
Local Government Area	Casey (C)	**DHS Service Area**	Southern Melbourne
Primary Care Partnership	South East Healthy Communities Partnership		
Medicare Local	South Eastern Melbourne		

Land use (km^2, %)

Commercial	0.00	0.0%	**Rural**	0.01	0.1%
Industrial	0.00	0.0%	**Other**	1.63	14.4%
Residential	9.68	85.5%			

Population

2012	0-4	5-9	10-14	15-19	20-24	25-44	45-64	65-69	70-74	75-79	80-84	85+	Total
Persons	303	426	496	582	480	1,341	1,876	244	155	121	59	130	6,213
%	4.9	6.9	8.0	9.4	7.7	21.6	30.2	3.9	2.5	1.9	0.9	2.1	–
2007	0-4	5-9	10-14	15-19	20-24	25-44	45-64	65-69	70-74	75-79	80-84	85+	Total
Persons	288	400	511	499	404	1,247	1,527	156	108	84	57	77	5,359
%	5.4	7.5	9.5	9.3	7.5	23.3	28.5	2.9	2.0	1.6	1.1	1.4	–
% Diff	5.2	6.5	-3.0	16.5	18.9	7.5	7.5	56.1	42.9	43.8	4.0	68.4	15.9

Health and human services located in community

Public Hospitals	0	**Pharmacies**	0
Private Hospitals	0	**Licensed aged care places – high care**	120
Community Health Care Centres	0	**Licensed aged care places – low care**	60
Bush Nursing Centres	0	**Supported residential service beds**	0
Allied Health services	0	**Kindergartens/preschools/childcare**	1
Alternative/complementary health services	0	**Primary schools**	2
Child and family services	0	**Secondary schools**	0
Dental services	1	**P-12 schools**	0
Disability support services	0	**Other schools**	0
General practices	2	**Centrelink Offices**	0
Homelessness/Housing services	0	**Medicare Offices**	0
Mental Health services	0	**Medicare Access Points**	0

Social, educational and economic characteristics (number, %)

Number of households	1,753	–	**IRSD score (min / max / avg)**	(1018)	(1134) (1084)
Average persons per household	3.4	–	**Primary school students**	580	–
Occupied private dwellings	1,628	95.9%	**Secondary school students**	592	–
Population in non-private dwellings	172	–	**TAFE students**	120	–
Public housing dwellings	9	0.5%	**University students**	258	–
Dwellings with no motor vehicle	6	0.4%	**Degree or higher**	667	34.1%
Dwellings with no internet connection	111	6.5%	**Did not complete year 12**	2,215	51.4%
Household income <$600/week	319	23.8%	**Unemployed persons**	103	3.3%
Individual income <$400/week	1,580	37.4%	**Undertakes volunteer work**	726	16.6%
Number of families	1,542	–	**Needs assistance with core activities**	345	6.0%
Female lone parent families	80	5.2%	**Aged 75+ living alone**	<5	n/a%
Male lone parent families	21	1.4%	**Unpaid carer to person with disability**	513	11.6%
Population near public transport	–	11.8%	**Unpaid carer of children**	1,346	30.3%
Top 3 industries of employment:			**Top 3 occupations:**		
1 Construction		17.3%	**1** Technicians and Trades Workers		17.7%
2 Manufacturing		12.9%	**2** Clerical and Administrative Workers		17.1%
3 Retail Trade		12.8%	**3** Professionals		12.8%

Diversity characteristics (number, %)

Aboriginal or Torres Strait Islander persons		15	**Aboriginal or Torres Strait Islander (% of pop)**		0.26%
Born overseas	1,570	27.6%	**Speaks LOTE at home**	1,383	24.1%
Born in non-English speaking country	1,157	20.4%	**Poor English proficiency**	160	2.8%
Main countries of birth other than Australia:			**Main languages spoken at home other than English:**		
1 England	454	4.0%	**1** Italian	220	3.8%
2 Italy	334	2.9%	**2** Romanian	115	2.0%
3 Romania	170	1.5%	**3** Greek	95	1.7%
4 India	160	1.4%	**4** Mandarin	80	1.4%
5 Sri Lanka	160	1.4%	**5** Croatian	67	1.2%

Hospital accessibility and utilisation

Public hospital separations, 2012-13	1,958	
Nearest public hospital:	Casey Hospital	
Time/distance to nearest public hospital	9 minutes	10 km
Obstetric type hospital separations, 2012-13	124	
Nearest public hospital with maternity services	Casey Hospital	
Time/distance to nearest public hospital with maternity services	9 minutes	10 km
Presentations to Emergency Department, 2012-13	1,573	
Nearest public hospital with Emergency Department	Casey Hospital	
Time/distance to nearest public hospital with Emergency Department	9 minutes	10 km
Presentations to ED due to injury, 2012-13; % all presentations	416	26.4%
Primary Care Type ED presentations, 2012-13; % all presentations	852	54.1%

Narre Warren South

Suburb in Southern Metropolitan

Geography

Map reference	Southern Metropolitan: Map 4	**Grid reference**	D3
Location	40km SE of Melbourne		
Pop density (persons/km^2)	2,298.4	**Area (km^2)**	13.0
Travel time to GPO	35 minutes	**ARIA+ (min / max / avg)**	(0.00) (0.00) (0.00)
Distance to GPO	46 km	**ABS remoteness area**	Major Cities of Australia
Local Government Area	Casey (C)	**DHS Service Area**	Southern Melbourne
Primary Care Partnership	South East Healthy Communities Partnership		
Medicare Local	South Eastern Melbourne		

Land use (km^2, %)

Commercial	0.14	1.1%	**Rural**	0.00	0.0%
Industrial	0.00	0.0%	**Other**	2.30	17.7%
Residential	10.57	81.3%			

Population

2012	0-4	5-9	10-14	15-19	20-24	25-44	45-64	65-69	70-74	75-79	80-84	85+	Total
Persons	2,453	2,811	2,744	2,580	1,927	9,257	6,427	738	458	261	130	102	29,888
%	8.2	9.4	9.2	8.6	6.4	31.0	21.5	2.5	1.5	0.9	0.4	0.3	–
2007	0-4	5-9	10-14	15-19	20-24	25-44	45-64	65-69	70-74	75-79	80-84	85+	Total
Persons	2,836	2,758	2,444	1,942	1,547	10,230	5,002	437	285	204	88	71	27,843
%	10.2	9.9	8.8	7.0	5.6	36.7	18.0	1.6	1.0	0.7	0.3	0.3	–
% Diff	-13.5	1.9	12.3	32.9	24.6	-9.5	-9.5	69.0	60.7	28.2	47.5	43.7	7.3

Health and human services located in community

Public Hospitals	0	**Pharmacies**	3
Private Hospitals	0	**Licensed aged care places – high care**	0
Community Health Care Centres	0	**Licensed aged care places – low care**	45
Bush Nursing Centres	0	**Supported residential service beds**	0
Allied Health services	1	**Kindergartens/preschools/childcare**	4
Alternative/complementary health services	0	**Primary schools**	3
Child and family services	0	**Secondary schools**	0
Dental services	0	**P-12 schools**	2
Disability support services	1	**Other schools**	0
General practices	2	**Centrelink Offices**	0
Homelessness/Housing services	0	**Medicare Offices**	0
Mental Health services	1	**Medicare Access Points**	0

Social, educational and economic characteristics (number, %)

Number of households	8,974	–	**IRSD score (min / max / avg)**	(954) (1111)	(1040)
Average persons per household	3.2	–	**Primary school students**	3,537	–
Occupied private dwellings	8,341	96.4%	**Secondary school students**	2,771	–
Population in non-private dwellings	40	–	**TAFE students**	744	–
Public housing dwellings	285	3.3%	**University students**	818	–
Dwellings with no motor vehicle	81	0.9%	**Degree or higher**	2,954	32.7%
Dwellings with no internet connection	692	8.0%	**Did not complete year 12**	9,150	46.7%
Household income <$600/week	2,254	30.7%	**Unemployed persons**	710	4.9%
Individual income <$400/week	7,285	37.3%	**Undertakes volunteer work**	2,650	13.6%
Number of families	7,659	–	**Needs assistance with core activities**	888	3.2%
Female lone parent families	843	11.0%	**Aged 75+ living alone**	33	0.1%
Male lone parent families	173	2.3%	**Unpaid carer to person with disability**	2,156	11.1%
Population near public transport	–	75.3%	**Unpaid carer of children**	7,764	39.5%

Top 3 industries of employment:			**Top 3 occupations:**		
1	Manufacturing	17.7%	**1**	Clerical and Administrative Workers	18.0%
2	Retail Trade	12.5%	**2**	Technicians and Trades Workers	17.0%
3	Construction	10.1%	**3**	Professionals	10.1%

Diversity characteristics (number, %)

Aboriginal or Torres Strait Islander persons		96	**Aboriginal or Torres Strait Islander (% of pop)**		0.34%
Born overseas	9,679	34.9%	**Speaks LOTE at home**	8,304	29.9%
Born in non-English speaking country	7,399	26.7%	**Poor English proficiency**	1,159	4.2%

Main countries of birth other than Australia:				**Main languages spoken at home other than English:**			
1	India	2438	4.4%	**1**	Dari	871	3.1%
2	Afghanistan	1854	3.3%	**2**	Sinhalese	741	2.7%
3	England	1850	3.3%	**3**	Spanish	531	1.9%
4	Sri Lanka	1766	3.2%	**4**	Arabic	445	1.6%
5	New Zealand	1118	2.0%	**5**	Hindi	395	1.4%

Hospital accessibility and utilisation

Public hospital separations, 2012-13		5,925
Nearest public hospital:	Casey Hospital	
Time/distance to nearest public hospital	8 minutes	6 km
Obstetric type hospital separations, 2012-13		445
Nearest public hospital with maternity services	Casey Hospital	
Time/distance to nearest public hospital with maternity services	8 minutes	6 km
Presentations to Emergency Department, 2012-13		7,973
Nearest public hospital with Emergency Department	Casey Hospital	
Time/distance to nearest public hospital with Emergency Department	8 minutes	6 km
Presentations to ED due to injury, 2012-13; % all presentations	2,247	28.2%
Primary Care Type ED presentations, 2012-13; % all presentations	4451	55.8%

Noble Park

Suburb in Southern Metropolitan

Geography

Map reference	Southern Metropolitan: Map 2	**Grid reference**	D2
Location	25km SE of Melbourne		
Pop density (persons/km^2)	3,525.5	**Area (km^2)**	8.6
Travel time to GPO	28 minutes	**ARIA+ (min / max / avg)**	(0.00) (0.00) (0.00)
Distance to GPO	34 km	**ABS remoteness area**	Major Cities of Australia
Local Government Area	Greater Dandenong (C)	**DHS Service Area**	Southern Melbourne
Primary Care Partnership	South East Healthy Communities Partnership		
Medicare Local	South Eastern Melbourne		

Land use (km^2, %)

Commercial	0.10	1.2%	**Rural**	0.00	0.0%
Industrial	0.11	1.3%	**Other**	1.34	15.7%
Residential	7.01	81.9%			

Population

2012	0-4	5-9	10-14	15-19	20-24	25-44	45-64	65-69	70-74	75-79	80-84	85+	Total
Persons	1,996	1,654	1,457	1,630	2,261	10,110	6,600	1,319	1,043	820	665	628	30,183
%	6.6	5.5	4.8	5.4	7.5	33.5	21.9	4.4	3.5	2.7	2.2	2.1	–
2007	0-4	5-9	10-14	15-19	20-24	25-44	45-64	65-69	70-74	75-79	80-84	85+	Total
Persons	1,721	1,575	1,579	1,620	2,105	8,004	6,593	1,121	978	800	634	449	27,179
%	6.3	5.8	5.8	6.0	7.7	29.5	24.3	4.1	3.6	2.9	2.3	1.7	–
% Diff	15.9	5.0	-7.7	0.6	7.4	26.3	26.3	17.7	6.7	2.5	4.9	40.0	11.1

Health and human services located in community

Public Hospitals	1	**Pharmacies**	7
Private Hospitals	2	**Licensed aged care places – high care**	354
Community Health Care Centres	0	**Licensed aged care places – low care**	166
Bush Nursing Centres	0	**Supported residential service beds**	118
Allied Health services	11	**Kindergartens/preschools/childcare**	4
Alternative/complementary health services	0	**Primary schools**	5
Child and family services	0	**Secondary schools**	1
Dental services	4	**P-12 schools**	0
Disability support services	6	**Other schools**	2
General practices	11	**Centrelink Offices**	0
Homelessness/Housing services	2	**Medicare Offices**	0
Mental Health services	6	**Medicare Access Points**	0

Social, educational and economic characteristics (number, %)

Number of households	11,293	–	**IRSD score (min / max / avg)**	(760)	(955) (880)
Average persons per household	2.5	–	**Primary school students**	1,732	–
Occupied private dwellings	10,538	94.3%	**Secondary school students**	1,548	–
Population in non-private dwellings	710	–	**TAFE students**	901	–
Public housing dwellings	1,006	9.0%	**University students**	1,106	–
Dwellings with no motor vehicle	1,264	11.3%	**Degree or higher**	3,286	39.0%
Dwellings with no internet connection	2,813	25.2%	**Did not complete year 12**	9,716	45.9%
Household income <$600/week	4,938	53.6%	**Unemployed persons**	1,224	9.7%
Individual income <$400/week	10,684	49.6%	**Undertakes volunteer work**	2,378	11.1%
Number of families	7,439	–	**Needs assistance with core activities**	1,961	7.3%
Female lone parent families	1,356	18.2%	**Aged 75+ living alone**	547	1.9%
Male lone parent families	256	3.4%	**Unpaid carer to person with disability**	2,279	10.8%
Population near public transport	–	100.0%	**Unpaid carer of children**	5,222	24.3%

Top 3 industries of employment:			**Top 3 occupations:**		
1	Manufacturing	22.3%	**1**	Labourers	17.6%
2	Health Care and Social Assistance	11.2%	**2**	Technicians and Trades Workers	15.2%
3	Retail Trade	10.4%	**3**	Machinery Operators and Drivers	10.4%

Diversity characteristics (number, %)

Aboriginal or Torres Strait Islander persons		117	**Aboriginal or Torres Strait Islander (% of pop)**		0.44%
Born overseas	16,151	60.1%	**Speaks LOTE at home**	16,484	61.3%
Born in non-English speaking country	14,710	54.8%	**Poor English proficiency**	4,175	15.5%

Main countries of birth other than Australia:				**Main languages spoken at home other than English:**			
1	India	4806	8.9%	**1**	Vietnamese	2977	11.1%
2	Vietnam	4600	8.5%	**2**	Khmer	1522	5.6%
3	Sri Lanka	2968	5.5%	**3**	Sinhalese	996	3.7%
4	Cambodia	2454	4.6%	**4**	Punjabi	993	3.7%
5	Bosnia and Herzegovina	1132	2.1%	**5**	Cantonese	753	2.8%

Hospital accessibility and utilisation

Public hospital separations, 2012-13		9,362
Nearest public hospital:	Dandenong Hospital	
Time/distance to nearest public hospital	7 minutes	5 km
Obstetric type hospital separations, 2012-13		638
Nearest public hospital with maternity services	Dandenong Hospital	
Time/distance to nearest public hospital with maternity services	7 minutes	5 km
Presentations to Emergency Department, 2012-13		7,251
Nearest public hospital with Emergency Department	Dandenong Hospital	
Time/distance to nearest public hospital with Emergency Department	7 minutes	5 km
Presentations to ED due to injury, 2012-13; % all presentations	1,591	21.9%
Primary Care Type ED presentations, 2012-13; % all presentations	3661	50.5%

Noble Park North

Suburb in Southern Metropolitan

Geography

Map reference	Southern Metropolitan: Map 2	**Grid reference**	E1
Location	25km SE of Melbourne		
Pop density (persons/km^2)	2,074.9	**Area (km^2)**	3.8
Travel time to GPO	24 minutes	**ARIA+ (min / max / avg)**	(0.00) (0.00) (0.00)
Distance to GPO	29 km	**ABS remoteness area**	Major Cities of Australia
Local Government Area	Greater Dandenong (C)	**DHS Service Area**	Southern Melbourne
Primary Care Partnership	South East Healthy Communities Partnership		
Medicare Local	South Eastern Melbourne		

Land use (km^2, %)

Commercial	0.87	23.2%	**Rural**	0.00	0.0%
Industrial	0.00	0.0%	**Other**	0.76	20.2%
Residential	2.12	56.5%			

Population

2012	0-4	5-9	10-14	15-19	20-24	25-44	45-64	65-69	70-74	75-79	80-84	85+	Total
Persons	434	471	457	467	557	2,267	1,959	421	329	200	143	92	7,797
%	5.6	6.0	5.9	6.0	7.1	29.1	25.1	5.4	4.2	2.6	1.8	1.2	–
2007	0-4	5-9	10-14	15-19	20-24	25-44	45-64	65-69	70-74	75-79	80-84	85+	Total
Persons	485	498	476	523	592	2,169	2,066	319	228	199	101	60	7,715
%	6.3	6.5	6.2	6.8	7.7	28.1	26.8	4.1	3.0	2.6	1.3	0.8	–
% Diff	-10.6	-5.4	-4.1	-10.7	-5.9	4.5	4.5	32.1	44.5	0.5	41.9	53.0	1.1

Health and human services located in community

Public Hospitals	0	**Pharmacies**	1
Private Hospitals	0	**Licensed aged care places – high care**	0
Community Health Care Centres	0	**Licensed aged care places – low care**	0
Bush Nursing Centres	0	**Supported residential service beds**	21
Allied Health services	1	**Kindergartens/preschools/childcare**	2
Alternative/complementary health services	1	**Primary schools**	1
Child and family services	0	**Secondary schools**	1
Dental services	1	**P-12 schools**	1
Disability support services	1	**Other schools**	0
General practices	2	**Centrelink Offices**	0
Homelessness/Housing services	0	**Medicare Offices**	1
Mental Health services	3	**Medicare Access Points**	0

Social, educational and economic characteristics (number, %)

Number of households	2,806	–	**IRSD score (min / max / avg)**	(863) (998)	(943)
Average persons per household	2.6	–	**Primary school students**	558	–
Occupied private dwellings	2,682	94.9%	**Secondary school students**	451	–
Population in non-private dwellings	20	–	**TAFE students**	156	–
Public housing dwellings	340	12.0%	**University students**	251	–
Dwellings with no motor vehicle	209	7.4%	**Degree or higher**	705	33.9%
Dwellings with no internet connection	624	22.1%	**Did not complete year 12**	2,681	48.2%
Household income <$600/week	1,088	46.7%	**Unemployed persons**	258	7.6%
Individual income <$400/week	2,669	47.3%	**Undertakes volunteer work**	523	9.4%
Number of families	2,084	–	**Needs assistance with core activities**	407	5.8%
Female lone parent families	363	17.4%	**Aged 75+ living alone**	77	1.0%
Male lone parent families	51	2.4%	**Unpaid carer to person with disability**	677	12.2%
Population near public transport	–	100.0%	**Unpaid carer of children**	1,485	26.4%

Top 3 industries of employment:			**Top 3 occupations:**		
1	Manufacturing	20.0%	**1**	Clerical and Administrative Workers	16.7%
2	Retail Trade	11.8%	**2**	Technicians and Trades Workers	15.7%
3	Health Care and Social Assistance	10.3%	**3**	Labourers	10.3%

Diversity characteristics (number, %)

Aboriginal or Torres Strait Islander persons		7	**Aboriginal or Torres Strait Islander (% of pop)**		0.10%
Born overseas	3,611	51.6%	**Speaks LOTE at home**	3,863	55.1%
Born in non-English speaking country	3,187	45.5%	**Poor English proficiency**	740	10.6%

Main countries of birth other than Australia:				**Main languages spoken at home other than English:**			
1	Sri Lanka	706	5.0%	**1**	Greek	498	7.1%
2	Vietnam	576	4.1%	**2**	Vietnamese	403	5.7%
3	India	556	4.0%	**3**	Arabic	224	3.2%
4	Bosnia and Herzegovina	374	2.7%	**4**	Sinhalese	212	3.0%
5	Greece	366	2.6%	**5**	Italian	200	2.9%

Hospital accessibility and utilisation

Public hospital separations, 2012-13		2,459
Nearest public hospital:	Dandenong Hospital	
Time/distance to nearest public hospital	6 minutes	5 km
Obstetric type hospital separations, 2012-13		167
Nearest public hospital with maternity services	Dandenong Hospital	
Time/distance to nearest public hospital with maternity services	6 minutes	5 km
Presentations to Emergency Department, 2012-13		2,067
Nearest public hospital with Emergency Department	Dandenong Hospital	
Time/distance to nearest public hospital with Emergency Department	6 minutes	5 km
Presentations to ED due to injury, 2012-13; % all presentations	448	21.7%
Primary Care Type ED presentations, 2012-13; % all presentations	1057	51.1%

Officer

Town in Southern Metropolitan

Geography

Map reference	Southern Metropolitan: Map 3	**Grid reference**	C3
Location	48km SE of Melbourne		
Pop density (persons/km^2)	97.0	**Area (km^2)**	15.3
Travel time to GPO	41 minutes	**ARIA+ (min / max / avg)**	(0.06) (0.06) (0.06)
Distance to GPO	54 km	**ABS remoteness area**	Major Cities of Australia
Local Government Area	Cardinia (S)	**DHS Service Area**	Southern Melbourne
Primary Care Partnership	South East Healthy Communities Partnership		
Medicare Local	South Eastern Melbourne		

Land use (km^2, %)

Commercial	0.00	0.0%	**Rural**	0.66	4.3%
Industrial	0.00	0.0%	**Other**	14.11	92.0%
Residential	0.56	3.6%			

Population

2012	0-4	5-9	10-14	15-19	20-24	25-44	45-64	65-69	70-74	75-79	80-84	85+	Total
Persons	110	90	129	104	151	497	332	29	17	17	4	8	1,488
%	7.4	6.0	8.7	7.0	10.1	33.4	22.3	1.9	1.1	1.1	0.3	0.5	–
2007	0-4	5-9	10-14	15-19	20-24	25-44	45-64	65-69	70-74	75-79	80-84	85+	Total
Persons	13	25	34	41	22	86	123	20	13	9	5	1	390
%	3.2	6.5	8.7	10.5	5.5	22.0	31.4	5.0	3.3	2.4	1.3	0.2	–
% Diff	779.2	256.9	280.6	155.2	602.0	479.4	479.4	47.5	31.7	82.7	-18.7	n/a	281.9

Health and human services located in community

Public Hospitals	0	**Pharmacies**	0
Private Hospitals	0	**Licensed aged care places – high care**	0
Community Health Care Centres	0	**Licensed aged care places – low care**	0
Bush Nursing Centres	0	**Supported residential service beds**	0
Allied Health services	0	**Kindergartens/preschools/childcare**	0
Alternative/complementary health services	0	**Primary schools**	2
Child and family services	0	**Secondary schools**	0
Dental services	0	**P-12 schools**	0
Disability support services	0	**Other schools**	0
General practices	0	**Centrelink Offices**	0
Homelessness/Housing services	0	**Medicare Offices**	0
Mental Health services	0	**Medicare Access Points**	0

Social, educational and economic characteristics (number, %)

Number of households	503	–	**IRSD score (min / max / avg)**	(1066)	(1069)	(1069)
Average persons per household	2.7	–	**Primary school students**	116	–
Occupied private dwellings	490	84.6%	**Secondary school students**	126	–
Population in non-private dwellings	<5	–	**TAFE students**	31	–
Public housing dwellings	18	3.1%	**University students**	48	–
Dwellings with no motor vehicle	<5	n/a%	**Degree or higher**	175	34.0%
Dwellings with no internet connection	61	10.5%	**Did not complete year 12**	473	48.5%
Household income <$600/week	87	20.3%	**Unemployed persons**	26	3.3%
Individual income <$400/week	251	25.5%	**Undertakes volunteer work**	161	16.5%
Number of families	379	–	**Needs assistance with core activities**	37	2.8%
Female lone parent families	37	9.8%	**Aged 75+ living alone**	<5	n/a%
Male lone parent families	13	3.4%	**Unpaid carer to person with disability**	112	11.4%
Population near public transport	–	9.3%	**Unpaid carer of children**	350	35.6%

Top 3 industries of employment:			**Top 3 occupations:**		
1	Construction	15.5%	**1**	Professionals	17.9%
2	Retail Trade	11.5%	**2**	Clerical and Administrative Workers	17.5%
3	Manufacturing	11.1%	**3**	Technicians and Trades Workers	11.1%

Diversity characteristics (number, %)

Aboriginal or Torres Strait Islander persons		5	**Aboriginal or Torres Strait Islander (% of pop)**		0.38%
Born overseas	239	18.4%	**Speaks LOTE at home**	121	9.3%
Born in non-English speaking country	125	9.6%	**Poor English proficiency**	12	0.9%

Main countries of birth other than Australia:				**Main languages spoken at home other than English:**			
1	England	136	5.3%	**1**	Italian	16	1.2%
2	New Zealand	34	1.3%	**2**	Arabic	15	1.1%
3	Sri Lanka	32	1.2%	**3**	Sinhalese	10	0.8%
4	Germany	28	1.1%	**4**	Hindi	9	0.7%
5	Scotland	28	1.1%	**5**	Somali	9	0.7%

Hospital accessibility and utilisation

Public hospital separations, 2012-13	489	
Nearest public hospital:	Casey Hospital	
Time/distance to nearest public hospital	10 minutes	10 km
Obstetric type hospital separations, 2012-13	38	
Nearest public hospital with maternity services	Casey Hospital	
Time/distance to nearest public hospital with maternity services	10 minutes	10 km
Presentations to Emergency Department, 2012-13	456	
Nearest public hospital with Emergency Department	Casey Hospital	
Time/distance to nearest public hospital with Emergency Department	10 minutes	10 km
Presentations to ED due to injury, 2012-13; % all presentations	123	27.0%
Primary Care Type ED presentations, 2012-13; % all presentations	257	56.3%

Ormond

Suburb in Southern Metropolitan

Geography

Map reference	Southern Metropolitan: Map 1	**Grid reference**	C3
Location	12km SE of Melbourne		
Pop density (persons/km^2)	3,983.5	**Area (km^2)**	2.0
Travel time to GPO	18 minutes	**ARIA+ (min / max / avg)**	(0.00) (0.00) (0.00)
Distance to GPO	14 km	**ABS remoteness area**	Major Cities of Australia
Local Government Area	Glen Eira (C)	**DHS Service Area**	Bayside Peninsula
Primary Care Partnership	Inner South East Partnership in Community & Health		
Medicare Local	Bayside		

Land use (km^2, %)

Commercial	0.06	3.0%	**Rural**	0.00	0.0%
Industrial	0.00	0.0%	**Other**	0.25	12.0%
Residential	1.74	85.0%			

Population

2012	0-4	5-9	10-14	15-19	20-24	25-44	45-64	65-69	70-74	75-79	80-84	85+	Total
Persons	511	541	478	467	617	2,786	1,911	272	185	131	114	126	8,139
%	6.3	6.6	5.9	5.7	7.6	34.2	23.5	3.3	2.3	1.6	1.4	1.5	–
2007	0-4	5-9	10-14	15-19	20-24	25-44	45-64	65-69	70-74	75-79	80-84	85+	Total
Persons	459	424	436	461	590	2,541	1,772	224	167	191	138	132	7,535
%	6.1	5.6	5.8	6.1	7.8	33.7	23.5	3.0	2.2	2.5	1.8	1.8	–
% Diff	11.3	27.6	9.6	1.3	4.6	9.6	9.6	21.4	10.8	-31.4	-17.4	-4.5	8.0

Health and human services located in community

Public Hospitals	0	**Pharmacies**	1
Private Hospitals	0	**Licensed aged care places – high care**	0
Community Health Care Centres	0	**Licensed aged care places – low care**	0
Bush Nursing Centres	0	**Supported residential service beds**	0
Allied Health services	4	**Kindergartens/preschools/childcare**	1
Alternative/complementary health services	1	**Primary schools**	3
Child and family services	0	**Secondary schools**	0
Dental services	0	**P-12 schools**	1
Disability support services	0	**Other schools**	1
General practices	4	**Centrelink Offices**	0
Homelessness/Housing services	0	**Medicare Offices**	1
Mental Health services	1	**Medicare Access Points**	0

Social, educational and economic characteristics (number, %)

Number of households	3,191	–	**IRSD score (min / max / avg)**	(1023)	(1113) (1066)
Average persons per household	2.4	–	**Primary school students**	671	–
Occupied private dwellings	3,113	92.2%	**Secondary school students**	475	–
Population in non-private dwellings	<5	–	**TAFE students**	196	–
Public housing dwellings	19	0.6%	**University students**	547	–
Dwellings with no motor vehicle	337	10.0%	**Degree or higher**	2,430	66.2%
Dwellings with no internet connection	444	13.1%	**Did not complete year 12**	1,532	25.9%
Household income <$600/week	827	29.9%	**Unemployed persons**	252	5.8%
Individual income <$400/week	2,076	34.8%	**Undertakes volunteer work**	1,164	19.6%
Number of families	1,970	–	**Needs assistance with core activities**	243	3.3%
Female lone parent families	199	10.1%	**Aged 75+ living alone**	171	2.2%
Male lone parent families	36	1.8%	**Unpaid carer to person with disability**	737	12.4%
Population near public transport	–	100.0%	**Unpaid carer of children**	1,776	29.7%

Top 3 industries of employment:			**Top 3 occupations:**		
1	Professional, Scientific and Technical Services	13.8%	**1**	Professionals	33.9%
2	Health Care and Social Assistance	12.1%	**2**	Clerical and Administrative Workers	15.8%
3	Retail Trade	10.0%	**3**	Managers	10.0%

Diversity characteristics (number, %)

Aboriginal or Torres Strait Islander persons		14	**Aboriginal or Torres Strait Islander (% of pop)**		0.19%
Born overseas	2,784	37.7%	**Speaks LOTE at home**	2,599	34.7%
Born in non-English speaking country	2,257	30.6%	**Poor English proficiency**	320	4.3%

Main countries of birth other than Australia:				**Main languages spoken at home other than English:**			
1	India	1058	7.2%	**1**	Mandarin	357	4.8%
2	China	694	4.7%	**2**	Greek	301	4.0%
3	England	412	2.8%	**3**	Russian	271	3.6%
4	Israel	266	1.8%	**4**	Hebrew	169	2.3%
5	Ukraine	230	1.6%	**5**	Hindi	131	1.8%

Hospital accessibility and utilisation

Public hospital separations, 2012-13		1,697
Nearest public hospital:	Monash Medical Centre (Moorabbin)	
Time/distance to nearest public hospital	5 minutes	4 km
Obstetric type hospital separations, 2012-13		67
Nearest public hospital with maternity services	Sandringham and District Memorial Hospital	
Time/distance to nearest public hospital with maternity services	10 minutes	8 km
Presentations to Emergency Department, 2012-13		1,388
Nearest public hospital with Emergency Department	Sandringham and District Memorial Hospital	
Time/distance to nearest public hospital with Emergency Department	10 minutes	8 km
Presentations to ED due to injury, 2012-13; % all presentations	322	23.2%
Primary Care Type ED presentations, 2012-13; % all presentations	737	53.1%

Pakenham

Town in Southern Metropolitan

Geography

Map reference	Southern Metropolitan: Map 3	**Grid reference**	C3
Location	54km ESE of Melbourne		
Pop density (persons/km^2)	1,459.1	**Area (km^2)**	25.1
Travel time to GPO	45 minutes	**ARIA+ (min / max / avg)**	(0.13) (0.13) (0.13)
Distance to GPO	61 km	**ABS remoteness area**	Major Cities of Australia
Local Government Area	Cardinia (S)	**DHS Service Area**	Southern Melbourne
Primary Care Partnership	South East Healthy Communities Partnership		
Medicare Local	South Eastern Melbourne		

Land use (km^2, %)

Commercial	0.35	1.4%	**Rural**	0.51	2.0%
Industrial	1.77	7.0%	**Other**	8.04	32.0%
Residential	14.44	57.5%			

Population

2012	0-4	5-9	10-14	15-19	20-24	25-44	45-64	65-69	70-74	75-79	80-84	85+	Total
Persons	3,917	2,991	2,313	2,230	2,713	12,658	6,215	1,214	863	614	490	419	36,637
%	10.7	8.2	6.3	6.1	7.4	34.5	17.0	3.3	2.4	1.7	1.3	1.1	–
2007	0-4	5-9	10-14	15-19	20-24	25-44	45-64	65-69	70-74	75-79	80-84	85+	Total
Persons	1,997	1,797	1,667	1,330	1,593	6,985	3,767	631	458	456	308	263	21,252
%	9.4	8.5	7.8	6.3	7.5	32.9	17.7	3.0	2.2	2.1	1.4	1.2	–
% Diff	96.2	66.5	38.7	67.7	70.3	81.2	81.2	92.3	88.3	34.5	59.3	59.2	72.4

Health and human services located in community

Public Hospitals	0	**Pharmacies**	6
Private Hospitals	0	**Licensed aged care places – high care**	88
Community Health Care Centres	1	**Licensed aged care places – low care**	94
Bush Nursing Centres	0	**Supported residential service beds**	0
Allied Health services	20	**Kindergartens/preschools/childcare**	4
Alternative/complementary health services	5	**Primary schools**	5
Child and family services	0	**Secondary schools**	1
Dental services	2	**P-12 schools**	2
Disability support services	4	**Other schools**	1
General practices	11	**Centrelink Offices**	1
Homelessness/Housing services	4	**Medicare Offices**	0
Mental Health services	4	**Medicare Access Points**	0

Social, educational and economic characteristics (number, %)

Number of households	12,252	–	**IRSD score (min / max / avg)**	(817)	(1094) (998)
Average persons per household	2.7	–	**Primary school students**	3,167	–
Occupied private dwellings	11,814	92.0%	**Secondary school students**	1,932	–
Population in non-private dwellings	207	–	**TAFE students**	881	–
Public housing dwellings	549	4.3%	**University students**	635	–
Dwellings with no motor vehicle	502	3.9%	**Degree or higher**	2,425	23.5%
Dwellings with no internet connection	2,041	15.9%	**Did not complete year 12**	13,024	56.9%
Household income <$600/week	3,949	38.1%	**Unemployed persons**	933	5.8%
Individual income <$400/week	8,452	36.9%	**Undertakes volunteer work**	3,176	13.9%
Number of families	8,969	–	**Needs assistance with core activities**	1,416	4.5%
Female lone parent families	1,400	15.6%	**Aged 75+ living alone**	385	1.2%
Male lone parent families	242	2.7%	**Unpaid carer to person with disability**	2,491	11.0%
Population near public transport	–	69.8%	**Unpaid carer of children**	8,785	38.3%

Top 3 industries of employment:			**Top 3 occupations:**		
1	Manufacturing	15.4%	**1**	Technicians and Trades Workers	18.9%
2	Retail Trade	13.5%	**2**	Clerical and Administrative Workers	15.6%
3	Construction	12.6%	**3**	Professionals	12.6%

Diversity characteristics (number, %)

Aboriginal or Torres Strait Islander persons		250	**Aboriginal or Torres Strait Islander (% of pop)**		0.79%
Born overseas	6,343	20.2%	**Speaks LOTE at home**	3,204	10.2%
Born in non-English speaking country	3,250	10.4%	**Poor English proficiency**	388	1.2%

Main countries of birth other than Australia:				**Main languages spoken at home other than English:**			
1	England	3264	5.2%	**1**	Sinhalese	196	0.6%
2	New Zealand	1524	2.4%	**2**	Hindi	164	0.5%
3	India	826	1.3%	**3**	Arabic	163	0.5%
4	Sri Lanka	538	0.9%	**4**	Spanish	145	0.5%
5	Scotland	522	0.8%	**5**	Italian	143	0.5%

Hospital accessibility and utilisation

Public hospital separations, 2012-13		9,933
Nearest public hospital:	Casey Hospital	
Time/distance to nearest public hospital	14 minutes	17 km
Obstetric type hospital separations, 2012-13		1,061
Nearest public hospital with maternity services	Casey Hospital	
Time/distance to nearest public hospital with maternity services	14 minutes	17 km
Presentations to Emergency Department, 2012-13		11,228
Nearest public hospital with Emergency Department	Casey Hospital	
Time/distance to nearest public hospital with Emergency Department	14 minutes	17 km
Presentations to ED due to injury, 2012-13; % all presentations	3,029	27.0%
Primary Care Type ED presentations, 2012-13; % all presentations	6324	56.3%

Pakenham

Catchment in Southern Metropolitan

Geography

Map reference	Southern Metropolitan: Map 3	**Grid reference**	D3
Location	57km ESE of Melbourne		
Pop density (persons/km^2)	18.6	**Area (km^2)**	307.4
Travel time to GPO	50 minutes	**ARIA+ (min / max / avg)**	(0.05) (0.63) (0.35)
Distance to GPO	70 km	**ABS remoteness area**	Inner Regional Australia
Local Government Area	Cardinia (S)	**DHS Service Area**	Southern Melbourne
Primary Care Partnership	South East Healthy Communities Partnership		
Medicare Local	South Eastern Melbourne		

Land use (km^2, %)

Commercial	0.03	0.0%	**Rural**	229.07	74.5%
Industrial	2.89	0.9%	**Other**	71.91	23.4%
Residential	3.51	1.1%			

Population

2012	0-4	5-9	10-14	15-19	20-24	25-44	45-64	65-69	70-74	75-79	80-84	85+	Total
Persons	302	372	458	492	367	1,227	1,832	243	166	123	82	63	5,727
%	5.3	6.5	8.0	8.6	6.4	21.4	32.0	4.2	2.9	2.1	1.4	1.1	–
2007	0-4	5-9	10-14	15-19	20-24	25-44	45-64	65-69	70-74	75-79	80-84	85+	Total
Persons	314	385	462	450	336	1,339	1,621	190	135	123	69	24	5,448
%	5.8	7.1	8.5	8.3	6.2	24.6	29.8	3.5	2.5	2.3	1.3	0.4	–
% Diff	-4.0	-3.4	-0.8	9.3	9.4	-8.4	-8.4	28.0	23.2	-0.2	18.9	163.5	5.1

Health and human services located in community

Public Hospitals	0	**Pharmacies**	0
Private Hospitals	0	**Licensed aged care places – high care**	0
Community Health Care Centres	0	**Licensed aged care places – low care**	0
Bush Nursing Centres	0	**Supported residential service beds**	0
Allied Health services	0	**Kindergartens/preschools/childcare**	2
Alternative/complementary health services	0	**Primary schools**	3
Child and family services	0	**Secondary schools**	0
Dental services	0	**P-12 schools**	1
Disability support services	0	**Other schools**	0
General practices	0	**Centrelink Offices**	0
Homelessness/Housing services	0	**Medicare Offices**	0
Mental Health services	0	**Medicare Access Points**	0

Social, educational and economic characteristics (number, %)

Number of households	1,905	–	**IRSD score (min / max / avg)**	(1002)	(1107) (1053)
Average persons per household	2.9	–	**Primary school students**	521	–
Occupied private dwellings	1,822	90.6%	**Secondary school students**	473	–
Population in non-private dwellings	21	–	**TAFE students**	133	–
Public housing dwellings	7	0.3%	**University students**	148	–
Dwellings with no motor vehicle	26	1.3%	**Degree or higher**	467	24.9%
Dwellings with no internet connection	292	14.5%	**Did not complete year 12**	2,536	61.6%
Household income <$600/week	526	34.6%	**Unemployed persons**	100	3.3%
Individual income <$400/week	1,558	38.4%	**Undertakes volunteer work**	1,044	25.3%
Number of families	1,507	–	**Needs assistance with core activities**	132	2.5%
Female lone parent families	106	7.0%	**Aged 75+ living alone**	58	1.1%
Male lone parent families	31	2.1%	**Unpaid carer to person with disability**	525	12.7%
Population near public transport	–	8.1%	**Unpaid carer of children**	1,336	32.1%

Top 3 industries of employment:			**Top 3 occupations:**		
1	Construction	15.4%	**1**	Technicians and Trades Workers	18.3%
2	Manufacturing	11.5%	**2**	Managers	17.9%
3	Retail Trade	10.5%	**3**	Clerical and Administrative Workers	10.5%

Diversity characteristics (number, %)

Aboriginal or Torres Strait Islander persons		20	**Aboriginal or Torres Strait Islander (% of pop)**		0.38%
Born overseas	717	13.6%	**Speaks LOTE at home**	226	4.3%
Born in non-English speaking country	318	6.0%	**Poor English proficiency**	20	0.4%

Main countries of birth other than Australia:			**Main languages spoken at home other than English:**		
1	England	466 4.4%	**1**	Italian	49 0.9%
2	Netherlands	168 1.6%	**2**	Dutch	27 0.5%
3	New Zealand	166 1.6%	**3**	Croatian	22 0.4%
4	Italy	80 0.8%	**4**	Romanian	18 0.3%
5	Germany	66 0.6%	**5**	German	15 0.3%

Hospital accessibility and utilisation

Public hospital separations, 2012-13		1,162
Nearest public hospital:	Casey Hospital	
Time/distance to nearest public hospital	19 minutes	26 km
Obstetric type hospital separations, 2012-13		103
Nearest public hospital with maternity services	Casey Hospital	
Time/distance to nearest public hospital with maternity services	19 minutes	26 km
Presentations to Emergency Department, 2012-13		1,627
Nearest public hospital with Emergency Department	Casey Hospital	
Time/distance to nearest public hospital with Emergency Department	19 minutes	26 km
Presentations to ED due to injury, 2012-13; % all presentations	502	30.9%
Primary Care Type ED presentations, 2012-13; % all presentations	941	57.8%

Parkdale

Suburb in Southern Metropolitan

Geography

Map reference	Southern Metropolitan: Map 2	**Grid reference**	B3
Location	22km SSE of Melbourne		
Pop density (persons/km^2)	3,292.8	**Area (km^2)**	3.6
Travel time to GPO	25 minutes	**ARIA+ (min / max / avg)**	(0.00) (0.00) (0.00)
Distance to GPO	23 km	**ABS remoteness area**	Major Cities of Australia
Local Government Area	Kingston (C)	**DHS Service Area**	Bayside Peninsula
Primary Care Partnership	Kingston - Bayside Primary Care Partnership		
Medicare Local	Bayside		

Land use (km^2, %)

Commercial	0.08	2.3%	**Rural**	0.00	0.0%
Industrial	0.00	0.0%	**Other**	0.48	13.4%
Residential	3.01	84.3%			

Population

2012	0-4	5-9	10-14	15-19	20-24	25-44	45-64	65-69	70-74	75-79	80-84	85+	Total
Persons	762	742	709	694	731	3,232	3,115	485	389	327	284	279	11,749
%	6.5	6.3	6.0	5.9	6.2	27.5	26.5	4.1	3.3	2.8	2.4	2.4	–
2007	0-4	5-9	10-14	15-19	20-24	25-44	45-64	65-69	70-74	75-79	80-84	85+	Total
Persons	739	620	619	667	623	3,255	2,845	442	363	391	304	255	11,123
%	6.6	5.6	5.6	6.0	5.6	29.3	25.6	4.0	3.3	3.5	2.7	2.3	–
% Diff	3.1	19.7	14.6	4.1	17.4	-0.7	-0.7	9.8	7.2	-16.4	-6.5	9.3	5.6

Health and human services located in community

Public Hospitals	0	**Pharmacies**	2
Private Hospitals	1	**Licensed aged care places – high care**	40
Community Health Care Centres	1	**Licensed aged care places – low care**	20
Bush Nursing Centres	0	**Supported residential service beds**	0
Allied Health services	22	**Kindergartens/preschools/childcare**	2
Alternative/complementary health services	3	**Primary schools**	3
Child and family services	0	**Secondary schools**	0
Dental services	2	**P-12 schools**	0
Disability support services	2	**Other schools**	0
General practices	2	**Centrelink Offices**	0
Homelessness/Housing services	0	**Medicare Offices**	0
Mental Health services	3	**Medicare Access Points**	0

Social, educational and economic characteristics (number, %)

Number of households	4,489	–	**IRSD score (min / max / avg)**	(1025)	(1124) (1070)
Average persons per household	2.5	–	**Primary school students**	921	–
Occupied private dwellings	4,481	92.1%	**Secondary school students**	741	–
Population in non-private dwellings	108	–	**TAFE students**	240	–
Public housing dwellings	110	2.3%	**University students**	468	–
Dwellings with no motor vehicle	334	6.9%	**Degree or higher**	2,280	48.0%
Dwellings with no internet connection	801	16.5%	**Did not complete year 12**	3,292	39.0%
Household income <$600/week	1,211	31.1%	**Unemployed persons**	228	3.8%
Individual income <$400/week	2,888	34.0%	**Undertakes volunteer work**	1,726	20.4%
Number of families	2,961	–	**Needs assistance with core activities**	415	3.9%
Female lone parent families	324	10.9%	**Aged 75+ living alone**	351	3.1%
Male lone parent families	78	2.6%	**Unpaid carer to person with disability**	1,067	12.6%
Population near public transport	–	100.0%	**Unpaid carer of children**	2,718	32.1%

Top 3 industries of employment:			**Top 3 occupations:**		
1	Health Care and Social Assistance	11.4%	**1**	Professionals	27.3%
2	Retail Trade	11.2%	**2**	Clerical and Administrative Workers	17.4%
3	Education and Training	10.7%	**3**	Managers	10.7%

Diversity characteristics (number, %)

Aboriginal or Torres Strait Islander persons		29	**Aboriginal or Torres Strait Islander (% of pop)**		0.27%
Born overseas	2,207	20.7%	**Speaks LOTE at home**	1,269	11.8%
Born in non-English speaking country	1,159	10.9%	**Poor English proficiency**	152	1.4%

Main countries of birth other than Australia:				**Main languages spoken at home other than English:**			
1	England	1084	5.1%	**1**	Greek	256	2.4%
2	New Zealand	336	1.6%	**2**	Italian	133	1.2%
3	Scotland	208	1.0%	**3**	Russian	125	1.2%
4	Italy	188	0.9%	**4**	Mandarin	101	0.9%
5	Greece	176	0.8%	**5**	German	70	0.6%

Hospital accessibility and utilisation

Public hospital separations, 2012-13		1,708
Nearest public hospital:	Sandringham and District Memorial Hospital	
Time/distance to nearest public hospital	8 minutes	7 km
Obstetric type hospital separations, 2012-13		77
Nearest public hospital with maternity services	Sandringham and District Memorial Hospital	
Time/distance to nearest public hospital with maternity services	8 minutes	7 km
Presentations to Emergency Department, 2012-13		2,792
Nearest public hospital with Emergency Department	Sandringham and District Memorial Hospital	
Time/distance to nearest public hospital with Emergency Department	8 minutes	7 km
Presentations to ED due to injury, 2012-13; % all presentations	710	25.4%
Primary Care Type ED presentations, 2012-13; % all presentations	1501	53.8%

Patterson Lakes

Suburb in Southern Metropolitan

Geography

Map reference	Southern Metropolitan: Map 2	**Grid reference**	D5
Location	32km SSE of Melbourne		
Pop density (persons/km^2)	1,843.9	**Area (km^2)**	4.3
Travel time to GPO	35 minutes	**ARIA+ (min / max / avg)**	(0.00) (0.00) (0.00)
Distance to GPO	46 km	**ABS remoteness area**	Major Cities of Australia
Local Government Area	Kingston (C)	**DHS Service Area**	Bayside Peninsula
Primary Care Partnership	Kingston - Bayside Primary Care Partnership		
Medicare Local	Bayside		

Land use (km^2, %)

Commercial	0.04	1.0%	**Rural**	0.00	0.0%
Industrial	0.00	0.0%	**Other**	1.49	34.9%
Residential	2.74	64.1%			

Population

2012	0-4	5-9	10-14	15-19	20-24	25-44	45-64	65-69	70-74	75-79	80-84	85+	Total
Persons	393	462	481	529	448	1,988	2,374	364	228	213	186	207	7,873
%	5.0	5.9	6.1	6.7	5.7	25.3	30.2	4.6	2.9	2.7	2.4	2.6	–
2007	0-4	5-9	10-14	15-19	20-24	25-44	45-64	65-69	70-74	75-79	80-84	85+	Total
Persons	468	458	465	450	410	2,181	2,209	260	209	199	189	159	7,657
%	6.1	6.0	6.1	5.9	5.4	28.5	28.8	3.4	2.7	2.6	2.5	2.1	–
% Diff	-16.0	0.9	3.4	17.6	9.3	-8.8	-8.8	40.0	9.1	7.0	-1.6	30.2	2.8

Health and human services located in community

Public Hospitals	0	**Pharmacies**	1
Private Hospitals	0	**Licensed aged care places – high care**	0
Community Health Care Centres	0	**Licensed aged care places – low care**	0
Bush Nursing Centres	0	**Supported residential service beds**	0
Allied Health services	3	**Kindergartens/preschools/childcare**	1
Alternative/complementary health services	0	**Primary schools**	1
Child and family services	0	**Secondary schools**	0
Dental services	0	**P-12 schools**	0
Disability support services	0	**Other schools**	0
General practices	2	**Centrelink Offices**	0
Homelessness/Housing services	0	**Medicare Offices**	0
Mental Health services	1	**Medicare Access Points**	0

Social, educational and economic characteristics (number, %)

Number of households	3,004	–	**IRSD score (min / max / avg)**	(965) (1116)	(1065)
Average persons per household	2.5	–	**Primary school students**	588	–
Occupied private dwellings	2,954	90.0%	**Secondary school students**	500	–
Population in non-private dwellings	<5	–	**TAFE students**	165	–
Public housing dwellings	44	1.3%	**University students**	227	–
Dwellings with no motor vehicle	142	4.3%	**Degree or higher**	943	33.5%
Dwellings with no internet connection	482	14.7%	**Did not complete year 12**	2,825	49.0%
Household income <$600/week	786	30.9%	**Unemployed persons**	190	4.7%
Individual income <$400/week	1,951	33.8%	**Undertakes volunteer work**	832	14.5%
Number of families	2,131	–	**Needs assistance with core activities**	255	3.6%
Female lone parent families	225	10.6%	**Aged 75+ living alone**	253	3.3%
Male lone parent families	50	2.3%	**Unpaid carer to person with disability**	688	12.0%
Population near public transport	–	78.8%	**Unpaid carer of children**	1,752	30.3%
Top 3 industries of employment:			**Top 3 occupations:**		
1 Manufacturing		15.4%	**1** Professionals		19.8%
2 Retail Trade		11.9%	**2** Managers		17.9%
3 Construction		10.9%	**3** Clerical and Administrative Workers		10.9%

Diversity characteristics (number, %)

Aboriginal or Torres Strait Islander persons		14	**Aboriginal or Torres Strait Islander (% of pop)**		0.19%
Born overseas	1,890	26.4%	**Speaks LOTE at home**	1,301	18.0%
Born in non-English speaking country	1,190	16.6%	**Poor English proficiency**	148	2.0%
Main countries of birth other than Australia:			**Main languages spoken at home other than English:**		
1 England	728	5.1%	**1** Greek	182	2.5%
2 New Zealand	226	1.6%	**2** Italian	117	1.6%
3 China	176	1.2%	**3** Mandarin	98	1.4%
4 India	176	1.2%	**4** Cantonese	85	1.2%
5 Italy	156	1.1%	**5** Arabic	83	1.1%

Hospital accessibility and utilisation

Public hospital separations, 2012-13	1,980	
Nearest public hospital:	Frankston Hospital	
Time/distance to nearest public hospital	10 minutes	12 km
Obstetric type hospital separations, 2012-13	96	
Nearest public hospital with maternity services	Frankston Hospital	
Time/distance to nearest public hospital with maternity services	10 minutes	12 km
Presentations to Emergency Department, 2012-13	1,735	
Nearest public hospital with Emergency Department	Frankston Hospital	
Time/distance to nearest public hospital with Emergency Department	10 minutes	12 km
Presentations to ED due to injury, 2012-13; % all presentations	448	25.8%
Primary Care Type ED presentations, 2012-13; % all presentations	799	46.1%

Pearcedale

Suburb in Southern Metropolitan

Geography

Map reference	Southern Metropolitan: Map 3	**Grid reference**	B4
Location	48km SSE of Melbourne		
Pop density (persons/km^2)	520.4	**Area (km^2)**	4.9
Travel time to GPO	46 minutes	**ARIA+ (min / max / avg)**	(0.00) (0.00) (0.00)
Distance to GPO	59 km	**ABS remoteness area**	Major Cities of Australia
Local Government Area	Casey (C)	**DHS Service Area**	Southern Melbourne
Primary Care Partnership	South East Healthy Communities Partnership		
Medicare Local	South Eastern Melbourne		

Land use (km^2, %)

Commercial	0.01	0.2%	**Rural**	3.61	73.4%
Industrial	0.00	0.0%	**Other**	0.25	5.1%
Residential	1.05	21.3%			

Population

2012	0-4	5-9	10-14	15-19	20-24	25-44	45-64	65-69	70-74	75-79	80-84	85+	Total
Persons	157	191	199	252	163	717	699	90	26	10	40	18	2,562
%	6.1	7.5	7.8	9.8	6.4	28.0	27.3	3.5	1.0	0.4	1.6	0.7	–
2007	0-4	5-9	10-14	15-19	20-24	25-44	45-64	65-69	70-74	75-79	80-84	85+	Total
Persons	149	189	225	224	135	622	577	49	30	26	11	9	2,244
%	6.6	8.4	10.0	10.0	6.0	27.7	25.7	2.2	1.3	1.1	0.5	0.4	–
% Diff	5.4	0.9	-11.4	12.6	20.9	15.2	15.2	85.5	-12.0	-60.9	272.9	108.5	14.2

Health and human services located in community

Public Hospitals	0	**Pharmacies**	1
Private Hospitals	0	**Licensed aged care places – high care**	0
Community Health Care Centres	0	**Licensed aged care places – low care**	0
Bush Nursing Centres	0	**Supported residential service beds**	0
Allied Health services	0	**Kindergartens/preschools/childcare**	2
Alternative/complementary health services	0	**Primary schools**	1
Child and family services	0	**Secondary schools**	0
Dental services	0	**P-12 schools**	0
Disability support services	0	**Other schools**	0
General practices	1	**Centrelink Offices**	0
Homelessness/Housing services	0	**Medicare Offices**	0
Mental Health services	0	**Medicare Access Points**	0

Social, educational and economic characteristics (number, %)

Number of households	853	–	**IRSD score (min / max / avg)**	(999)	(1065) (1042)
Average persons per household	2.9	–	**Primary school students**	249	–
Occupied private dwellings	823	96.6%	**Secondary school students**	258	–
Population in non-private dwellings	<5	–	**TAFE students**	50	–
Public housing dwellings	<5	n/a%	**University students**	79	–
Dwellings with no motor vehicle	11	1.3%	**Degree or higher**	166	20.6%
Dwellings with no internet connection	105	12.3%	**Did not complete year 12**	1,168	64.2%
Household income <$600/week	224	32.1%	**Unemployed persons**	57	4.1%
Individual income <$400/week	680	37.6%	**Undertakes volunteer work**	336	18.5%
Number of families	695	–	**Needs assistance with core activities**	71	2.9%
Female lone parent families	85	12.2%	**Aged 75+ living alone**	14	0.6%
Male lone parent families	15	2.2%	**Unpaid carer to person with disability**	248	13.7%
Population near public transport	–	43.6%	**Unpaid carer of children**	685	37.6%

Top 3 industries of employment:			**Top 3 occupations:**		
1	Construction	15.6%	**1**	Technicians and Trades Workers	22.7%
2	Manufacturing	15.4%	**2**	Clerical and Administrative Workers	15.3%
3	Retail Trade	12.8%	**3**	Professionals	12.8%

Diversity characteristics (number, %)

Aboriginal or Torres Strait Islander persons		20	**Aboriginal or Torres Strait Islander (% of pop)**		0.83%
Born overseas	283	11.8%	**Speaks LOTE at home**	86	3.6%
Born in non-English speaking country	93	3.9%	**Poor English proficiency**	8	0.3%

Main countries of birth other than Australia:				**Main languages spoken at home other than English:**			
1	England	298	6.3%	**1**	Greek	18	0.7%
2	Scotland	70	1.5%	**2**	Auslan	13	0.5%
3	New Zealand	40	0.8%	**3**	Italian	11	0.5%
4	Northern Ireland	26	0.5%	**4**	Khmer	9	0.4%
5	Netherlands	20	0.4%	**5**	Serbian	8	0.3%

Hospital accessibility and utilisation

Public hospital separations, 2012-13	522	
Nearest public hospital:	Cranbourne Integrated Care Centre	
Time/distance to nearest public hospital	13 minutes	13 km
Obstetric type hospital separations, 2012-13	30	
Nearest public hospital with maternity services	Frankston Hospital	
Time/distance to nearest public hospital with maternity services	13 minutes	12 km
Presentations to Emergency Department, 2012-13	319	
Nearest public hospital with Emergency Department	Frankston Hospital	
Time/distance to nearest public hospital with Emergency Department	13 minutes	12 km
Presentations to ED due to injury, 2012-13; % all presentations	98	30.8%
Primary Care Type ED presentations, 2012-13; % all presentations	154	48.5%

Port Melbourne

Suburb in Southern Metropolitan

Geography

Map reference	Southern Metropolitan: Map 1	**Grid reference**	A1
Location	4km WSW of Melbourne		
Pop density (persons/km^2)	1,669.1	**Area (km^2)**	9.6
Travel time to GPO	8 minutes	**ARIA+ (min / max / avg)**	(0.00) (0.00) (0.00)
Distance to GPO	6 km	**ABS remoteness area**	Major Cities of Australia
Local Government Area	Port Phillip (C)	**DHS Service Area**	Bayside Peninsula
Primary Care Partnership	Inner South East Partnership in Community & Health		
Medicare Local	Bayside		

Land use (km^2, %)

Commercial	0.66	6.9%	**Rural**	0.00	0.0%
Industrial	1.33	13.9%	**Other**	5.65	59.1%
Residential	1.92	20.1%			

Population

2012	0-4	5-9	10-14	15-19	20-24	25-44	45-64	65-69	70-74	75-79	80-84	85+	Total
Persons	902	612	451	405	717	6,918	3,956	779	532	334	201	164	15,971
%	5.6	3.8	2.8	2.5	4.5	43.3	24.8	4.9	3.3	2.1	1.3	1.0	–
2007	0-4	5-9	10-14	15-19	20-24	25-44	45-64	65-69	70-74	75-79	80-84	85+	Total
Persons	831	494	407	376	853	6,513	3,630	612	380	321	218	122	14,757
%	5.6	3.3	2.8	2.5	5.8	44.1	24.6	4.1	2.6	2.2	1.5	0.8	–
% Diff	8.5	23.9	10.8	7.7	-15.9	6.2	6.2	27.3	40.0	4.1	-7.8	34.4	8.2

Health and human services located in community

Public Hospitals	0	**Pharmacies**	2
Private Hospitals	0	**Licensed aged care places – high care**	0
Community Health Care Centres	0	**Licensed aged care places – low care**	35
Bush Nursing Centres	0	**Supported residential service beds**	0
Allied Health services	12	**Kindergartens/preschools/childcare**	5
Alternative/complementary health services	4	**Primary schools**	1
Child and family services	0	**Secondary schools**	0
Dental services	3	**P-12 schools**	0
Disability support services	1	**Other schools**	1
General practices	5	**Centrelink Offices**	0
Homelessness/Housing services	1	**Medicare Offices**	0
Mental Health services	3	**Medicare Access Points**	0

Social, educational and economic characteristics (number, %)

Number of households	6,793	–	**IRSD score (min / max / avg)**	(804)	(1145) (1063)
Average persons per household	2.1	–	**Primary school students**	644	–
Occupied private dwellings	7,067	87.4%	**Secondary school students**	398	–
Population in non-private dwellings	62	–	**TAFE students**	135	–
Public housing dwellings	950	11.7%	**University students**	653	–
Dwellings with no motor vehicle	814	10.1%	**Degree or higher**	4,987	67.2%
Dwellings with no internet connection	979	12.1%	**Did not complete year 12**	3,146	27.3%
Household income <$600/week	1,331	22.4%	**Unemployed persons**	319	3.7%
Individual income <$400/week	2,959	25.5%	**Undertakes volunteer work**	2,156	18.6%
Number of families	3,801	–	**Needs assistance with core activities**	502	3.7%
Female lone parent families	403	10.6%	**Aged 75+ living alone**	234	1.6%
Male lone parent families	79	2.1%	**Unpaid carer to person with disability**	1,205	10.5%
Population near public transport	–	89.7%	**Unpaid carer of children**	2,717	23.4%

Top 3 industries of employment:			**Top 3 occupations:**		
1	Professional, Scientific and Technical Services	18.5%	**1**	Professionals	37.4%
2	Financial and Insurance Services	9.4%	**2**	Managers	24.1%
3	Manufacturing	8.1%	**3**	Clerical and Administrative Workers	8.1%

Diversity characteristics (number, %)

Aboriginal or Torres Strait Islander persons		21	**Aboriginal or Torres Strait Islander (% of pop)**		0.16%
Born overseas	4,040	30.0%	**Speaks LOTE at home**	2,861	21.2%
Born in non-English speaking country	2,297	17.1%	**Poor English proficiency**	446	3.3%

Main countries of birth other than Australia:				**Main languages spoken at home other than English:**		
1	England	1596	5.9%	**1**	Greek	894	6.6%
2	New Zealand	788	2.9%	**2**	Italian	225	1.7%
3	Greece	768	2.9%	**3**	Mandarin	157	1.2%
4	United States of America	346	1.3%	**4**	Cantonese	123	0.9%
5	China	272	1.0%	**5**	Russian	120	0.9%

Hospital accessibility and utilisation

Public hospital separations, 2012-13		3,276
Nearest public hospital:	Royal Melbourne Hospital	
Time/distance to nearest public hospital	9 minutes	9 km
Obstetric type hospital separations, 2012-13		139
Nearest public hospital with maternity services	Royal Women's Hospital	
Time/distance to nearest public hospital with maternity services	9 minutes	9 km
Presentations to Emergency Department, 2012-13		3,329
Nearest public hospital with Emergency Department	Royal Melbourne Hospital	
Time/distance to nearest public hospital with Emergency Department	9 minutes	9 km
Presentations to ED due to injury, 2012-13; % all presentations	471	14.1%
Primary Care Type ED presentations, 2012-13; % all presentations	1892	56.8%

Portsea

Suburb in Southern Metropolitan

Geography

Map reference	Southern Metropolitan: Map 5	**Grid reference**	A3
Location	61km SSW of Melbourne		
Pop density (persons/km^2)	40.4	**Area (km^2)**	11.3
Travel time to GPO	90 minutes	**ARIA+ (min / max / avg)**	(0.00) (0.00) (0.00)
Distance to GPO	113 km	**ABS remoteness area**	Major Cities of Australia
Local Government Area	Mornington Peninsula (S)	**DHS Service Area**	Bayside Peninsula
Primary Care Partnership	Frankston - Mornington Peninsula Primary Care Partnership		
Medicare Local	Frankston - Mornington Peninsula		

Land use (km^2, %)

Commercial	0.01	0.1%	**Rural**	0.00	0.0%
Industrial	0.00	0.0%	**Other**	7.74	68.3%
Residential	3.59	31.6%			

Population

2012	0-4	5-9	10-14	15-19	20-24	25-44	45-64	65-69	70-74	75-79	80-84	85+	Total
Persons	10	12	0	23	8	26	139	83	66	47	25	19	458
%	2.2	2.6	0.0	5.0	1.7	5.7	30.3	18.1	14.4	10.3	5.5	4.1	–
2007	0-4	5-9	10-14	15-19	20-24	25-44	45-64	65-69	70-74	75-79	80-84	85+	Total
Persons	20	26	39	24	26	95	233	71	52	46	18	29	679
%	2.9	3.8	5.7	3.5	3.8	14.0	34.3	10.5	7.7	6.8	2.7	4.3	–
% Diff	-50.0	-53.8	-100.0	-4.2	-69.2	-72.6	-72.6	16.9	26.9	2.2	38.9	-34.5	-32.5

Health and human services located in community

Public Hospitals	0	**Pharmacies**	0
Private Hospitals	0	**Licensed aged care places – high care**	0
Community Health Care Centres	0	**Licensed aged care places – low care**	0
Bush Nursing Centres	0	**Supported residential service beds**	0
Allied Health services	0	**Kindergartens/preschools/childcare**	0
Alternative/complementary health services	0	**Primary schools**	0
Child and family services	0	**Secondary schools**	0
Dental services	0	**P-12 schools**	0
Disability support services	0	**Other schools**	0
General practices	0	**Centrelink Offices**	0
Homelessness/Housing services	0	**Medicare Offices**	0
Mental Health services	0	**Medicare Access Points**	0

Social, educational and economic characteristics (number, %)

Number of households	169	–	**IRSD score (min / max / avg)**	(1126) (1127)	(1126)
Average persons per household	2.6	–	**Primary school students**	9	–
Occupied private dwellings	188	14.1%	**Secondary school students**	12	–
Population in non-private dwellings	<5	–	**TAFE students**	5	–
Public housing dwellings	5	0.4%	**University students**	7	–
Dwellings with no motor vehicle	<5	n/a%	**Degree or higher**	137	60.1%
Dwellings with no internet connection	30	2.2%	**Did not complete year 12**	127	32.6%
Household income <$600/week	23	16.4%	**Unemployed persons**	<5	n/a%
Individual income <$400/week	94	24.9%	**Undertakes volunteer work**	113	29.9%
Number of families	102	–	**Needs assistance with core activities**	15	3.6%
Female lone parent families	<5	n/a%	**Aged 75+ living alone**	17	3.8%
Male lone parent families	<5	n/a%	**Unpaid carer to person with disability**	51	13.5%
Population near public transport	–	36.8%	**Unpaid carer of children**	112	29.0%

Top 3 industries of employment:			**Top 3 occupations:**		
1	Professional, Scientific and Technical Services	15.5%	**1**	Managers	32.9%
2	Retail Trade	11.3%	**2**	Professionals	27.6%
3	Accommodation and Food Services	11.3%	**3**	Technicians and Trades Workers	11.3%

Diversity characteristics (number, %)

Aboriginal or Torres Strait Islander persons		<5	**Aboriginal or Torres Strait Islander (% of pop)**		n/a%
Born overseas	55	13.3%	**Speaks LOTE at home**	7	1.7%
Born in non-English speaking country	19	4.6%	**Poor English proficiency**	<5	n/a%

Main countries of birth other than Australia:				**Main languages spoken at home other than English:**		
1	England	44	5.3%	**1** Italian	5	1.2%
2	New Zealand	30	3.6%	**2** Greek	<5	n/a%
3	Scotland	16	1.9%	**3** n/a	n/a	n/a%
4	United States of America	10	1.2%	**4** n/a	n/a	n/a%
5	Italy	8	1.0%	**5** n/a	n/a	n/a%

Hospital accessibility and utilisation

Public hospital separations, 2012-13	207	
Nearest public hospital:	Rosebud Hospital	
Time/distance to nearest public hospital	26 minutes	21 km
Obstetric type hospital separations, 2012-13	<5	
Nearest public hospital with maternity services	Frankston Hospital	
Time/distance to nearest public hospital with maternity services	54 minutes	59 km
Presentations to Emergency Department, 2012-13	181	
Nearest public hospital with Emergency Department	Rosebud Hospital	
Time/distance to nearest public hospital with Emergency Department	26 minutes	21 km
Presentations to ED due to injury, 2012-13; % all presentations	49	26.8%
Primary Care Type ED presentations, 2012-13; % all presentations	87	48.1%

Prahran

Suburb in Southern Metropolitan

Geography

Map reference	Southern Metropolitan: Map 1	**Grid reference**	C2
Location	5km SE of Melbourne		
Pop density (persons/km^2)	6,545.5	**Area (km^2)**	1.9
Travel time to GPO	9 minutes	**ARIA+ (min / max / avg)**	(0.00) (0.00) (0.00)
Distance to GPO	6 km	**ABS remoteness area**	Major Cities of Australia
Local Government Area	Stonnington (C)	**DHS Service Area**	Bayside Peninsula
Primary Care Partnership	Inner South East Partnership in Community & Health		
Medicare Local	Bayside		

Land use (km^2, %)

Commercial	0.27	14.2%	**Rural**	0.00	0.0%
Industrial	0.00	0.0%	**Other**	0.27	14.1%
Residential	1.36	71.6%			

Population

2012	0-4	5-9	10-14	15-19	20-24	25-44	45-64	65-69	70-74	75-79	80-84	85+	Total
Persons	544	363	270	304	1,259	6,177	2,153	340	333	270	201	227	12,441
%	4.4	2.9	2.2	2.4	10.1	49.7	17.3	2.7	2.7	2.2	1.6	1.8	–
2007	0-4	5-9	10-14	15-19	20-24	25-44	45-64	65-69	70-74	75-79	80-84	85+	Total
Persons	515	280	254	308	1,129	5,475	2,063	394	321	324	231	187	11,481
%	4.5	2.4	2.2	2.7	9.8	47.7	18.0	3.4	2.8	2.8	2.0	1.6	–
% Diff	5.6	29.6	6.3	-1.3	11.5	12.8	12.8	-13.7	3.7	-16.7	-13.0	21.4	8.4

Health and human services located in community

Public Hospitals	0	**Pharmacies**	3
Private Hospitals	2	**Licensed aged care places – high care**	90
Community Health Care Centres	1	**Licensed aged care places – low care**	50
Bush Nursing Centres	0	**Supported residential service beds**	0
Allied Health services	22	**Kindergartens/preschools/childcare**	0
Alternative/complementary health services	9	**Primary schools**	1
Child and family services	0	**Secondary schools**	0
Dental services	7	**P-12 schools**	1
Disability support services	4	**Other schools**	0
General practices	15	**Centrelink Offices**	1
Homelessness/Housing services	3	**Medicare Offices**	1
Mental Health services	15	**Medicare Access Points**	0

Social, educational and economic characteristics (number, %)

Number of households	5,381	–	**IRSD score (min / max / avg)**	(659)	(1132) (1060)
Average persons per household	2.1	–	**Primary school students**	347	–
Occupied private dwellings	5,710	89.5%	**Secondary school students**	220	–
Population in non-private dwellings	311	–	**TAFE students**	206	–
Public housing dwellings	428	6.7%	**University students**	938	–
Dwellings with no motor vehicle	1,179	18.5%	**Degree or higher**	4,223	70.0%
Dwellings with no internet connection	796	12.5%	**Did not complete year 12**	1,837	20.2%
Household income <$600/week	1,142	24.5%	**Unemployed persons**	292	4.2%
Individual income <$400/week	2,282	25.3%	**Undertakes volunteer work**	1,704	18.7%
Number of families	2,474	–	**Needs assistance with core activities**	466	4.6%
Female lone parent families	252	10.2%	**Aged 75+ living alone**	207	1.9%
Male lone parent families	45	1.8%	**Unpaid carer to person with disability**	859	9.5%
Population near public transport	–	100.0%	**Unpaid carer of children**	1,563	17.2%

Top 3 industries of employment:			**Top 3 occupations:**		
1	Professional, Scientific and Technical Services	18.3%	**1**	Professionals	40.3%
2	Health Care and Social Assistance	11.1%	**2**	Managers	17.7%
3	Retail Trade	8.7%	**3**	Clerical and Administrative Workers	8.7%

Diversity characteristics (number, %)

Aboriginal or Torres Strait Islander persons		16	**Aboriginal or Torres Strait Islander (% of pop)**		0.16%
Born overseas	3,359	33.0%	**Speaks LOTE at home**	2,252	22.1%
Born in non-English speaking country	2,082	20.4%	**Poor English proficiency**	494	4.8%

Main countries of birth other than Australia:				**Main languages spoken at home other than English:**			
1	England	990	4.9%	**1**	Greek	711	7.0%
2	Greece	814	4.0%	**2**	Mandarin	179	1.8%
3	New Zealand	778	3.8%	**3**	Cantonese	138	1.4%
4	China	354	1.7%	**4**	Italian	135	1.3%
5	India	294	1.4%	**5**	French	120	1.2%

Hospital accessibility and utilisation

Public hospital separations, 2012-13		2,884
Nearest public hospital:	The Alfred	
Time/distance to nearest public hospital	4 minutes	2 km
Obstetric type hospital separations, 2012-13		91
Nearest public hospital with maternity services	Royal Women's Hospital	
Time/distance to nearest public hospital with maternity services	11 minutes	9 km
Presentations to Emergency Department, 2012-13		2,934
Nearest public hospital with Emergency Department	The Alfred	
Time/distance to nearest public hospital with Emergency Department	4 minutes	2 km
Presentations to ED due to injury, 2012-13; % all presentations	376	12.8%
Primary Care Type ED presentations, 2012-13; % all presentations	1687	57.5%

Red Hill South

Town in Southern Metropolitan

Geography

Map reference	Southern Metropolitan: Map 5	**Grid reference**	D4
Location	63km S of Melbourne		
Pop density (persons/km^2)	683.5	**Area (km^2)**	0.7
Travel time to GPO	65 minutes	**ARIA+ (min / max / avg)**	(0.38) (0.38) (0.38)
Distance to GPO	88 km	**ABS remoteness area**	Inner Regional Australia
Local Government Area	Mornington Peninsula (S)	**DHS Service Area**	Bayside Peninsula
Primary Care Partnership	Frankston - Mornington Peninsula Primary Care Partnership		
Medicare Local	Frankston - Mornington Peninsula		

Land use (km^2, %)

Commercial	0.01	1.9%	**Rural**	0.02	3.5%
Industrial	0.00	0.0%	**Other**	0.12	17.4%
Residential	0.51	77.3%			

Population

2012	0-4	5-9	10-14	15-19	20-24	25-44	45-64	65-69	70-74	75-79	80-84	85+	Total
Persons	20	42	25	35	20	88	160	21	20	0	21	3	455
%	4.4	9.2	5.5	7.7	4.4	19.3	35.2	4.6	4.4	0.0	4.6	0.7	–
2007	0-4	5-9	10-14	15-19	20-24	25-44	45-64	65-69	70-74	75-79	80-84	85+	Total
Persons	n/a	n/a	n/a	n/a	n/a	n/a	n/a	n/a	n/a	n/a	n/a	n/a	n/a
%	n/a	n/a	n/a	n/a	n/a	n/a	n/a	n/a	n/a	n/a	n/a	n/a	–
% Diff	n/a	n/a	n/a	n/a	n/a	n/a	n/a	n/a	n/a	n/a	n/a	n/a	n/a

Health and human services located in community

Public Hospitals	0	**Pharmacies**	1
Private Hospitals	0	**Licensed aged care places – high care**	0
Community Health Care Centres	0	**Licensed aged care places – low care**	0
Bush Nursing Centres	0	**Supported residential service beds**	0
Allied Health services	0	**Kindergartens/preschools/childcare**	0
Alternative/complementary health services	0	**Primary schools**	0
Child and family services	0	**Secondary schools**	0
Dental services	1	**P-12 schools**	0
Disability support services	0	**Other schools**	0
General practices	1	**Centrelink Offices**	0
Homelessness/Housing services	0	**Medicare Offices**	0
Mental Health services	0	**Medicare Access Points**	0

Social, educational and economic characteristics (number, %)

Number of households	164	–	**IRSD score (min / max / avg)**	(1075)	(1075)	(1075)
Average persons per household	2.7	–	**Primary school students**	46	–
Occupied private dwellings	169	77.9%	**Secondary school students**	35	–
Population in non-private dwellings	<5	–	**TAFE students**	9	–
Public housing dwellings	<5	n/a%	**University students**	8	–
Dwellings with no motor vehicle	<5	n/a%	**Degree or higher**	102	52.3%
Dwellings with no internet connection	20	9.2%	**Did not complete year 12**	140	42.2%
Household income <$600/week	53	38.1%	**Unemployed persons**	<5	n/a%
Individual income <$400/week	105	31.3%	**Undertakes volunteer work**	95	29.0%
Number of families	125	–	**Needs assistance with core activities**	5	1.2%
Female lone parent families	14	11.2%	**Aged 75+ living alone**	6	1.4%
Male lone parent families	<5	n/a%	**Unpaid carer to person with disability**	54	16.7%
Population near public transport	–	0.0%	**Unpaid carer of children**	111	34.0%

Top 3 industries of employment:			**Top 3 occupations:**		
1	Health Care and Social Assistance	17.8%	**1**	Professionals	31.6%
2	Retail Trade	12.9%	**2**	Community and Personal Service Workers	14.5%
3	Education and Training	12.4%	**3**	Technicians and Trades Workers	12.4%

Diversity characteristics (number, %)

Aboriginal or Torres Strait Islander persons		<5	**Aboriginal or Torres Strait Islander (% of pop)**		n/a%
Born overseas	64	15.2%	**Speaks LOTE at home**	15	3.5%
Born in non-English speaking country	15	3.6%	**Poor English proficiency**	<5	n/a%

Main countries of birth other than Australia:				**Main languages spoken at home other than English:**			
1	England	64	7.6%	**1**	Italian	7	1.6%
2	New Zealand	14	1.7%	**2**	German	<5	n/a%
3	Scotland	14	1.7%	**3**	French	<5	n/a%
4	Canada	12	1.4%	**4**	n/a	n/a	n/a%
5	South Africa	12	1.4%	**5**	n/a	n/a	n/a%

Hospital accessibility and utilisation

Public hospital separations, 2012-13		44
Nearest public hospital:	Rosebud Hospital	
Time/distance to nearest public hospital	19 minutes	20 km
Obstetric type hospital separations, 2012-13		<5
Nearest public hospital with maternity services	Frankston Hospital	
Time/distance to nearest public hospital with maternity services	28 minutes	32 km
Presentations to Emergency Department, 2012-13		131
Nearest public hospital with Emergency Department	Rosebud Hospital	
Time/distance to nearest public hospital with Emergency Department	19 minutes	20 km
Presentations to ED due to injury, 2012-13; % all presentations	37	28.2%
Primary Care Type ED presentations, 2012-13; % all presentations	57	43.6%

Ripponlea

Suburb in Southern Metropolitan

Geography

Map reference	Southern Metropolitan: Map 1	**Grid reference**	B3
Location	8km SSE of Melbourne		
Pop density (persons/km^2)	5,542.5	**Area (km^2)**	0.3
Travel time to GPO	11 minutes	**ARIA+ (min / max / avg)**	(0.00) (0.00) (0.00)
Distance to GPO	8 km	**ABS remoteness area**	Major Cities of Australia
Local Government Area	Port Phillip (C)	**DHS Service Area**	Bayside Peninsula
Primary Care Partnership	Inner South East Partnership in Community & Health		
Medicare Local	Bayside		

Land use (km^2, %)

Commercial	0.02	6.4%	**Rural**	0.00	0.0%
Industrial	0.00	0.0%	**Other**	0.07	23.7%
Residential	0.20	69.9%			

Population

2012	0-4	5-9	10-14	15-19	20-24	25-44	45-64	65-69	70-74	75-79	80-84	85+	Total
Persons	120	82	60	44	115	737	299	44	35	19	5	25	1,585
%	7.6	5.2	3.8	2.8	7.3	46.5	18.9	2.8	2.2	1.2	0.3	1.6	–
2007	0-4	5-9	10-14	15-19	20-24	25-44	45-64	65-69	70-74	75-79	80-84	85+	Total
Persons	105	57	41	47	111	746	304	29	32	19	19	13	1,523
%	6.9	3.8	2.7	3.1	7.3	49.0	20.0	1.9	2.1	1.2	1.2	0.9	–
% Diff	13.9	43.0	46.3	-5.7	3.9	-1.2	-1.2	53.5	10.5	0.0	-73.7	92.3	4.1

Health and human services located in community

Public Hospitals	0	**Pharmacies**	1
Private Hospitals	0	**Licensed aged care places – high care**	0
Community Health Care Centres	0	**Licensed aged care places – low care**	0
Bush Nursing Centres	0	**Supported residential service beds**	0
Allied Health services	1	**Kindergartens/preschools/childcare**	0
Alternative/complementary health services	4	**Primary schools**	0
Child and family services	0	**Secondary schools**	0
Dental services	1	**P-12 schools**	0
Disability support services	0	**Other schools**	0
General practices	1	**Centrelink Offices**	0
Homelessness/Housing services	0	**Medicare Offices**	0
Mental Health services	2	**Medicare Access Points**	0

Social, educational and economic characteristics (number, %)

Number of households	698	–	**IRSD score (min / max / avg)**	(1023)	(1089)	(1053)
Average persons per household	2.1	–	**Primary school students**	103	–
Occupied private dwellings	686	90.4%	**Secondary school students**	44	–
Population in non-private dwellings	<5	–	**TAFE students**	32	–
Public housing dwellings	8	1.1%	**University students**	107	–
Dwellings with no motor vehicle	133	17.5%	**Degree or higher**	506	64.7%
Dwellings with no internet connection	107	14.1%	**Did not complete year 12**	256	21.7%
Household income <$600/week	165	27.5%	**Unemployed persons**	35	3.7%
Individual income <$400/week	283	24.3%	**Undertakes volunteer work**	257	21.9%
Number of families	343	–	**Needs assistance with core activities**	35	2.5%
Female lone parent families	27	7.9%	**Aged 75+ living alone**	17	1.2%
Male lone parent families	6	1.7%	**Unpaid carer to person with disability**	127	10.8%
Population near public transport	–	100.0%	**Unpaid carer of children**	277	23.4%

Top 3 industries of employment:			**Top 3 occupations:**		
1	Professional, Scientific and Technical Services	16.4%	**1**	Professionals	35.6%
2	Health Care and Social Assistance	10.9%	**2**	Clerical and Administrative Workers	14.7%
3	Retail Trade	8.7%	**3**	Managers	8.7%

Diversity characteristics (number, %)

Aboriginal or Torres Strait Islander persons		<5	**Aboriginal or Torres Strait Islander (% of pop)**		n/a%
Born overseas	458	32.2%	**Speaks LOTE at home**	403	28.0%
Born in non-English speaking country	323	22.7%	**Poor English proficiency**	44	3.1%

Main countries of birth other than Australia:				**Main languages spoken at home other than English:**		
1	England	102	3.6%	**1**	Yiddish	49	3.4%
2	India	86	3.0%	**2**	Mandarin	31	2.2%
3	China	70	2.4%	**3**	Greek	28	2.0%
4	Israel	64	2.2%	**4**	Hebrew	27	1.9%
5	New Zealand	56	2.0%	**5**	Italian	26	1.8%

Hospital accessibility and utilisation

Public hospital separations, 2012-13	338	
Nearest public hospital:	Caulfield General Medical Centre	
Time/distance to nearest public hospital	3 minutes	2 km
Obstetric type hospital separations, 2012-13	10	
Nearest public hospital with maternity services	Sandringham and District Memorial Hospital	
Time/distance to nearest public hospital with maternity services	11 minutes	10 km
Presentations to Emergency Department, 2012-13	365	
Nearest public hospital with Emergency Department	The Alfred	
Time/distance to nearest public hospital with Emergency Department	6 minutes	4 km
Presentations to ED due to injury, 2012-13; % all presentations	51	13.9%
Primary Care Type ED presentations, 2012-13; % all presentations	211	57.8%

Rosebud

Suburb in Southern Metropolitan

Geography

Map reference	Southern Metropolitan: Map 5	**Grid reference**	C4
Location	62km S of Melbourne		
Pop density (persons/km^2)	1,028.5	**Area (km^2)**	12.7
Travel time to GPO	64 minutes	**ARIA+ (min / max / avg)**	(0.00) (0.00) (0.00)
Distance to GPO	91 km	**ABS remoteness area**	Major Cities of Australia
Local Government Area	Mornington Peninsula (S)	**DHS Service Area**	Bayside Peninsula
Primary Care Partnership	Frankston - Mornington Peninsula Primary Care Partnership		
Medicare Local	Frankston - Mornington Peninsula		

Land use (km^2, %)

Commercial	0.22	1.8%	**Rural**	0.02	0.1%
Industrial	0.00	0.0%	**Other**	4.14	32.7%
Residential	8.28	65.4%			

Population

2012	0-4	5-9	10-14	15-19	20-24	25-44	45-64	65-69	70-74	75-79	80-84	85+	Total
Persons	679	704	617	697	593	2,677	3,219	927	863	739	652	650	13,017
%	5.2	5.4	4.7	5.4	4.6	20.6	24.7	7.1	6.6	5.7	5.0	5.0	–
2007	0-4	5-9	10-14	15-19	20-24	25-44	45-64	65-69	70-74	75-79	80-84	85+	Total
Persons	545	583	616	657	511	2,309	2,852	859	761	801	582	407	11,482
%	4.7	5.1	5.4	5.7	4.5	20.1	24.8	7.5	6.6	7.0	5.1	3.5	–
% Diff	24.7	20.9	0.1	6.1	16.0	15.9	15.9	7.9	13.4	-7.7	12.0	59.7	13.4

Health and human services located in community

Public Hospitals	1	**Pharmacies**	5
Private Hospitals	0	**Licensed aged care places – high care**	75
Community Health Care Centres	0	**Licensed aged care places – low care**	125
Bush Nursing Centres	0	**Supported residential service beds**	0
Allied Health services	18	**Kindergartens/preschools/childcare**	1
Alternative/complementary health services	6	**Primary schools**	2
Child and family services	0	**Secondary schools**	1
Dental services	1	**P-12 schools**	0
Disability support services	3	**Other schools**	0
General practices	5	**Centrelink Offices**	0
Homelessness/Housing services	0	**Medicare Offices**	1
Mental Health services	2	**Medicare Access Points**	0

Social, educational and economic characteristics (number, %)

Number of households	5,553	–	**IRSD score (min / max / avg)**	(773) (1100)	(941)
Average persons per household	2.3	–	**Primary school students**	800	–
Occupied private dwellings	5,493	69.8%	**Secondary school students**	625	–
Population in non-private dwellings	173	–	**TAFE students**	270	–
Public housing dwellings	266	3.4%	**University students**	140	–
Dwellings with no motor vehicle	462	5.9%	**Degree or higher**	764	19.6%
Dwellings with no internet connection	1,772	22.5%	**Did not complete year 12**	6,344	66.9%
Household income <$600/week	2,786	58.7%	**Unemployed persons**	287	5.8%
Individual income <$400/week	4,735	48.9%	**Undertakes volunteer work**	1,711	17.7%
Number of families	3,371	–	**Needs assistance with core activities**	944	7.9%
Female lone parent families	567	16.8%	**Aged 75+ living alone**	729	5.8%
Male lone parent families	122	3.6%	**Unpaid carer to person with disability**	1,293	13.5%
Population near public transport	–	75.1%	**Unpaid carer of children**	2,534	26.2%

Top 3 industries of employment:			**Top 3 occupations:**		
1	Retail Trade	16.0%	**1**	Technicians and Trades Workers	21.7%
2	Construction	15.1%	**2**	Labourers	13.6%
3	Health Care and Social Assistance	13.9%	**3**	Sales Workers	13.9%

Diversity characteristics (number, %)

Aboriginal or Torres Strait Islander persons		138	**Aboriginal or Torres Strait Islander (% of pop)**		1.15%
Born overseas	1,954	16.5%	**Speaks LOTE at home**	582	4.9%
Born in non-English speaking country	714	6.0%	**Poor English proficiency**	71	0.6%

Main countries of birth other than Australia:				**Main languages spoken at home other than English:**			
1	England	1734	7.3%	**1**	Italian	155	1.3%
2	Italy	304	1.3%	**2**	Greek	105	0.9%
3	Scotland	272	1.2%	**3**	German	33	0.3%
4	New Zealand	264	1.1%	**4**	Dutch	31	0.3%
5	Germany	166	0.7%	**5**	French	24	0.2%

Hospital accessibility and utilisation

Public hospital separations, 2012-13	5,131	
Nearest public hospital:	Rosebud Hospital	
Time/distance to nearest public hospital	6 minutes	4 km
Obstetric type hospital separations, 2012-13	152	
Nearest public hospital with maternity services	Frankston Hospital	
Time/distance to nearest public hospital with maternity services	27 minutes	37 km
Presentations to Emergency Department, 2012-13	5,156	
Nearest public hospital with Emergency Department	Rosebud Hospital	
Time/distance to nearest public hospital with Emergency Department	6 minutes	4 km
Presentations to ED due to injury, 2012-13; % all presentations	1,383	26.8%
Primary Care Type ED presentations, 2012-13; % all presentations	2482	48.1%

Rosebud

Catchment in Southern Metropolitan

Geography

Map reference	Southern Metropolitan: Map 5	**Grid reference**	C5
Location	69km S of Melbourne		
Pop density (persons/km^2)	29.4	**Area (km^2)**	176.2
Travel time to GPO	70 minutes	**ARIA+ (min / max / avg)**	(0.00) (0.71) (0.37)
Distance to GPO	95 km	**ABS remoteness area**	Inner Regional Australia
Local Government Area	Mornington Peninsula (S)	**DHS Service Area**	Bayside Peninsula
Primary Care Partnership	Frankston - Mornington Peninsula Primary Care Partnership		
Medicare Local	Frankston - Mornington Peninsula		

Land use (km^2, %)

Commercial	0.06	0.0%	**Rural**	145.17	82.4%
Industrial	0.00	0.0%	**Other**	26.52	15.1%
Residential	4.46	2.5%			

Population

2012	0-4	5-9	10-14	15-19	20-24	25-44	45-64	65-69	70-74	75-79	80-84	85+	Total
Persons	187	231	283	281	221	879	1,729	494	385	191	185	122	5,188
%	3.6	4.5	5.5	5.4	4.3	16.9	33.3	9.5	7.4	3.7	3.6	2.4	–
2007	0-4	5-9	10-14	15-19	20-24	25-44	45-64	65-69	70-74	75-79	80-84	85+	Total
Persons	255	262	326	335	202	1,073	1,711	348	324	270	160	75	5,342
%	4.8	4.9	6.1	6.3	3.8	20.1	32.0	6.5	6.1	5.1	3.0	1.4	–
% Diff	-26.5	-11.9	-13.3	-16.1	9.4	-18.1	-18.1	41.8	18.7	-29.3	15.5	62.7	-2.9

Health and human services located in community

Public Hospitals	0	**Pharmacies**	1
Private Hospitals	0	**Licensed aged care places – high care**	0
Community Health Care Centres	0	**Licensed aged care places – low care**	0
Bush Nursing Centres	0	**Supported residential service beds**	0
Allied Health services	1	**Kindergartens/preschools/childcare**	1
Alternative/complementary health services	0	**Primary schools**	1
Child and family services	0	**Secondary schools**	0
Dental services	0	**P-12 schools**	0
Disability support services	1	**Other schools**	0
General practices	4	**Centrelink Offices**	0
Homelessness/Housing services	0	**Medicare Offices**	0
Mental Health services	1	**Medicare Access Points**	0

Social, educational and economic characteristics (number, %)

Number of households	1,975	–	**IRSD score (min / max / avg)**	(1007)	(1107) (1057)
Average persons per household	2.5	–	**Primary school students**	308	–
Occupied private dwellings	2,001	52.3%	**Secondary school students**	284	–
Population in non-private dwellings	122	–	**TAFE students**	85	–
Public housing dwellings	23	0.6%	**University students**	79	–
Dwellings with no motor vehicle	41	1.1%	**Degree or higher**	886	42.0%
Dwellings with no internet connection	324	8.5%	**Did not complete year 12**	1,920	49.1%
Household income <$600/week	553	33.8%	**Unemployed persons**	69	3.0%
Individual income <$400/week	1,405	35.7%	**Undertakes volunteer work**	1,033	26.4%
Number of families	1,399	–	**Needs assistance with core activities**	187	4.0%
Female lone parent families	141	10.1%	**Aged 75+ living alone**	131	2.6%
Male lone parent families	10	0.7%	**Unpaid carer to person with disability**	632	16.2%
Population near public transport	–	34.4%	**Unpaid carer of children**	1,060	27.1%

Top 3 industries of employment:			**Top 3 occupations:**		
1	Construction	13.5%	**1**	Professionals	22.2%
2	Health Care and Social Assistance	11.5%	**2**	Technicians and Trades Workers	17.6%
3	Retail Trade	11.0%	**3**	Managers	11.0%

Diversity characteristics (number, %)

Aboriginal or Torres Strait Islander persons		7	**Aboriginal or Torres Strait Islander (% of pop)**		0.15%
Born overseas	634	13.7%	**Speaks LOTE at home**	154	3.3%
Born in non-English speaking country	244	5.3%	**Poor English proficiency**	13	0.3%

Main countries of birth other than Australia:				**Main languages spoken at home other than English:**			
1	England	506	5.5%	**1**	Italian	31	0.7%
2	New Zealand	130	1.4%	**2**	German	17	0.4%
3	Netherlands	90	1.0%	**3**	Greek	16	0.3%
4	Scotland	84	0.9%	**4**	French	13	0.3%
5	Italy	66	0.7%	**5**	Croatian	11	0.2%

Hospital accessibility and utilisation

Public hospital separations, 2012-13		1,005
Nearest public hospital:	Rosebud Hospital	
Time/distance to nearest public hospital	12 minutes	13 km
Obstetric type hospital separations, 2012-13		34
Nearest public hospital with maternity services	Frankston Hospital	
Time/distance to nearest public hospital with maternity services	33 minutes	42 km
Presentations to Emergency Department, 2012-13		2,033
Nearest public hospital with Emergency Department	Rosebud Hospital	
Time/distance to nearest public hospital with Emergency Department	12 minutes	13 km
Presentations to ED due to injury, 2012-13; % all presentations	546	26.9%
Primary Care Type ED presentations, 2012-13; % all presentations	975	48.0%

Rosebud West

Suburb in Southern Metropolitan

Geography

Map reference	Southern Metropolitan: Map 5	**Grid reference**	B4
Location	63km S of Melbourne		
Pop density (persons/km^2)	878.5	**Area (km^2)**	5.4
Travel time to GPO	69 minutes	**ARIA+ (min / max / avg)**	(0.00) (0.00) (0.00)
Distance to GPO	94 km	**ABS remoteness area**	Major Cities of Australia
Local Government Area	Mornington Peninsula (S)	**DHS Service Area**	Bayside Peninsula
Primary Care Partnership	Frankston - Mornington Peninsula Primary Care Partnership		
Medicare Local	Frankston - Mornington Peninsula		

Land use (km^2, %)

Commercial	0.01	0.2%	**Rural**	0.00	0.0%
Industrial	0.73	13.5%	**Other**	1.92	35.3%
Residential	2.77	51.0%			

Population

2012	0-4	5-9	10-14	15-19	20-24	25-44	45-64	65-69	70-74	75-79	80-84	85+	Total
Persons	223	203	215	185	215	798	870	315	344	400	447	551	4,766
%	4.7	4.3	4.5	3.9	4.5	16.7	18.3	6.6	7.2	8.4	9.4	11.6	–
2007	0-4	5-9	10-14	15-19	20-24	25-44	45-64	65-69	70-74	75-79	80-84	85+	Total
Persons	n/a	n/a	n/a	n/a	n/a	n/a	n/a	n/a	n/a	n/a	n/a	n/a	n/a
%	n/a	n/a	n/a	n/a	n/a	n/a	n/a	n/a	n/a	n/a	n/a	n/a	–
% Diff	n/a	n/a	n/a	n/a	n/a	n/a	n/a	n/a	n/a	n/a	n/a	n/a	n/a

Health and human services located in community

Public Hospitals	1	**Pharmacies**	1
Private Hospitals	1	**Licensed aged care places – high care**	95
Community Health Care Centres	1	**Licensed aged care places – low care**	154
Bush Nursing Centres	0	**Supported residential service beds**	0
Allied Health services	18	**Kindergartens/preschools/childcare**	1
Alternative/complementary health services	0	**Primary schools**	1
Child and family services	0	**Secondary schools**	0
Dental services	1	**P-12 schools**	0
Disability support services	1	**Other schools**	0
General practices	2	**Centrelink Offices**	1
Homelessness/Housing services	0	**Medicare Offices**	0
Mental Health services	2	**Medicare Access Points**	0

Social, educational and economic characteristics (number, %)

Number of households	2,033	–	**IRSD score (min / max / avg)**	(822) (994)	(899)
Average persons per household	2.2	–	**Primary school students**	215	–
Occupied private dwellings	2,129	65.1%	**Secondary school students**	136	–
Population in non-private dwellings	321	–	**TAFE students**	84	–
Public housing dwellings	61	1.9%	**University students**	31	–
Dwellings with no motor vehicle	229	7.0%	**Degree or higher**	231	19.0%
Dwellings with no internet connection	747	22.9%	**Did not complete year 12**	2,256	68.1%
Household income <$600/week	1,139	63.5%	**Unemployed persons**	124	9.4%
Individual income <$400/week	1,808	51.9%	**Undertakes volunteer work**	562	16.4%
Number of families	1,089	–	**Needs assistance with core activities**	599	14.3%
Female lone parent families	178	16.3%	**Aged 75+ living alone**	440	9.6%
Male lone parent families	35	3.2%	**Unpaid carer to person with disability**	447	13.0%
Population near public transport	–	63.8%	**Unpaid carer of children**	707	20.4%

Top 3 industries of employment:			**Top 3 occupations:**		
1	Retail Trade	19.7%	**1**	Technicians and Trades Workers	22.5%
2	Health Care and Social Assistance	14.3%	**2**	Community and Personal Service Workers	15.1%
3	Construction	12.6%	**3**	Sales Workers	12.6%

Diversity characteristics (number, %)

Aboriginal or Torres Strait Islander persons		60	**Aboriginal or Torres Strait Islander (% of pop)**		1.42%
Born overseas	768	18.4%	**Speaks LOTE at home**	242	5.8%
Born in non-English speaking country	324	7.7%	**Poor English proficiency**	30	0.7%

Main countries of birth other than Australia:				**Main languages spoken at home other than English:**			
1	England	558	6.7%	**1**	Italian	91	2.2%
2	Italy	150	1.8%	**2**	Greek	25	0.6%
3	Scotland	142	1.7%	**3**	Malayalam	14	0.3%
4	Netherlands	108	1.3%	**4**	German	13	0.3%
5	New Zealand	78	0.9%	**5**	Turkish	10	0.2%

Hospital accessibility and utilisation

Public hospital separations, 2012-13		1,530
Nearest public hospital:	Rosebud Hospital	
Time/distance to nearest public hospital	5 minutes	3 km
Obstetric type hospital separations, 2012-13		60
Nearest public hospital with maternity services	Frankston Hospital	
Time/distance to nearest public hospital with maternity services	32 minutes	41 km
Presentations to Emergency Department, 2012-13		1,888
Nearest public hospital with Emergency Department	Rosebud Hospital	
Time/distance to nearest public hospital with Emergency Department	5 minutes	3 km
Presentations to ED due to injury, 2012-13; % all presentations	506	26.8%
Primary Care Type ED presentations, 2012-13; % all presentations	909	48.1%

Rosebud West

Catchment in Southern Metropolitan

Geography

Map reference	Southern Metropolitan: Map 5	**Grid reference**	B4
Location	63km S of Melbourne		
Pop density (persons/km^2)	805.9	**Area (km^2)**	3.2
Travel time to GPO	70 minutes	**ARIA+ (min / max / avg)**	(0.00) (0.00) (0.00)
Distance to GPO	96 km	**ABS remoteness area**	Major Cities of Australia
Local Government Area	Mornington Peninsula (S)	**DHS Service Area**	Bayside Peninsula
Primary Care Partnership	Frankston - Mornington Peninsula Primary Care Partnership		
Medicare Local	Frankston - Mornington Peninsula		

Land use (km^2, %)

Commercial	0.01	0.3%	**Rural**	0.00	0.0%
Industrial	0.00	0.0%	**Other**	0.31	9.8%
Residential	2.86	89.9%			

Population

2012	0-4	5-9	10-14	15-19	20-24	25-44	45-64	65-69	70-74	75-79	80-84	85+	Total
Persons	172	186	131	126	150	578	597	198	161	100	101	63	2,563
%	6.7	7.3	5.1	4.9	5.9	22.6	23.3	7.7	6.3	3.9	3.9	2.5	–
2007	0-4	5-9	10-14	15-19	20-24	25-44	45-64	65-69	70-74	75-79	80-84	85+	Total
Persons	n/a	n/a	n/a	n/a	n/a	n/a	n/a	n/a	n/a	n/a	n/a	n/a	n/a
%	n/a	n/a	n/a	n/a	n/a	n/a	n/a	n/a	n/a	n/a	n/a	n/a	–
% Diff	n/a	n/a	n/a	n/a	n/a	n/a	n/a	n/a	n/a	n/a	n/a	n/a	n/a

Health and human services located in community

Public Hospitals	0	**Pharmacies**	0
Private Hospitals	0	**Licensed aged care places – high care**	0
Community Health Care Centres	0	**Licensed aged care places – low care**	0
Bush Nursing Centres	0	**Supported residential service beds**	0
Allied Health services	0	**Kindergartens/preschools/childcare**	1
Alternative/complementary health services	0	**Primary schools**	1
Child and family services	0	**Secondary schools**	0
Dental services	0	**P-12 schools**	0
Disability support services	0	**Other schools**	0
General practices	0	**Centrelink Offices**	0
Homelessness/Housing services	0	**Medicare Offices**	0
Mental Health services	0	**Medicare Access Points**	0

Social, educational and economic characteristics (number, %)

Number of households	1,006	–	**IRSD score (min / max / avg)**	(909)	(1001) (949)
Average persons per household	2.5	–	**Primary school students**	216	–
Occupied private dwellings	1,035	43.3%	**Secondary school students**	97	–
Population in non-private dwellings	<5	–	**TAFE students**	52	–
Public housing dwellings	<5	n/a%	**University students**	27	–
Dwellings with no motor vehicle	66	2.8%	**Degree or higher**	129	18.3%
Dwellings with no internet connection	291	12.2%	**Did not complete year 12**	1,133	65.2%
Household income <$600/week	484	57.6%	**Unemployed persons**	60	6.3%
Individual income <$400/week	856	49.0%	**Undertakes volunteer work**	293	16.8%
Number of families	636	–	**Needs assistance with core activities**	125	5.5%
Female lone parent families	108	17.0%	**Aged 75+ living alone**	78	3.2%
Male lone parent families	30	4.7%	**Unpaid carer to person with disability**	245	14.2%
Population near public transport	–	53.6%	**Unpaid carer of children**	552	31.3%

Top 3 industries of employment:			**Top 3 occupations:**		
1	Construction	16.8%	**1**	Technicians and Trades Workers	22.5%
2	Health Care and Social Assistance	13.7%	**2**	Professionals	13.6%
3	Retail Trade	11.7%	**3**	Labourers	11.7%

Diversity characteristics (number, %)

Aboriginal or Torres Strait Islander persons		23	**Aboriginal or Torres Strait Islander (% of pop)**		1.01%
Born overseas	380	16.8%	**Speaks LOTE at home**	191	8.4%
Born in non-English speaking country	198	8.8%	**Poor English proficiency**	29	1.3%

Main countries of birth other than Australia:				**Main languages spoken at home other than English:**			
1	England	240	5.3%	**1**	Italian	86	3.8%
2	Italy	136	3.0%	**2**	Greek	38	1.7%
3	Greece	68	1.5%	**3**	Croatian	18	0.8%
4	New Zealand	60	1.3%	**4**	Maltese	8	0.4%
5	Germany	28	0.6%	**5**	Mandarin	7	0.3%

Hospital accessibility and utilisation

Public hospital separations, 2012-13	698	
Nearest public hospital:	Rosebud Hospital	
Time/distance to nearest public hospital	6 minutes	4 km
Obstetric type hospital separations, 2012-13	29	
Nearest public hospital with maternity services	Frankston Hospital	
Time/distance to nearest public hospital with maternity services	34 minutes	42 km
Presentations to Emergency Department, 2012-13	1,015	
Nearest public hospital with Emergency Department	Rosebud Hospital	
Time/distance to nearest public hospital with Emergency Department	6 minutes	4 km
Presentations to ED due to injury, 2012-13; % all presentations	272	26.8%
Primary Care Type ED presentations, 2012-13; % all presentations	489	48.1%

Rye

Suburb in Southern Metropolitan

Geography

Map reference	Southern Metropolitan: Map 5	**Grid reference**	B4
Location	64km SSW of Melbourne		
Pop density (persons/km^2)	574.9	**Area (km^2)**	14.7
Travel time to GPO	76 minutes	**ARIA+ (min / max / avg)**	(0.00) (0.00) (0.00)
Distance to GPO	102 km	**ABS remoteness area**	Major Cities of Australia
Local Government Area	Mornington Peninsula (S)	**DHS Service Area**	Bayside Peninsula
Primary Care Partnership	Frankston - Mornington Peninsula Primary Care Partnership		
Medicare Local	Frankston - Mornington Peninsula		

Land use (km^2, %)

Commercial	0.08	0.5%	**Rural**	0.07	0.5%
Industrial	0.05	0.4%	**Other**	2.49	17.0%
Residential	11.99	81.6%			

Population

2012	0-4	5-9	10-14	15-19	20-24	25-44	45-64	65-69	70-74	75-79	80-84	85+	Total
Persons	506	435	453	367	369	1,803	2,321	715	555	461	245	212	8,442
%	6.0	5.2	5.4	4.3	4.4	21.4	27.5	8.5	6.6	5.5	2.9	2.5	–
2007	0-4	5-9	10-14	15-19	20-24	25-44	45-64	65-69	70-74	75-79	80-84	85+	Total
Persons	417	491	470	495	372	1,863	2,477	614	524	408	296	162	8,589
%	4.9	5.7	5.5	5.8	4.3	21.7	28.8	7.1	6.1	4.8	3.4	1.9	–
% Diff	21.2	-11.3	-3.7	-25.8	-0.7	-3.2	-3.2	16.5	5.9	12.9	-17.2	31.1	-1.7

Health and human services located in community

Public Hospitals	0	**Pharmacies**	2
Private Hospitals	0	**Licensed aged care places – high care**	0
Community Health Care Centres	0	**Licensed aged care places – low care**	0
Bush Nursing Centres	0	**Supported residential service beds**	0
Allied Health services	4	**Kindergartens/preschools/childcare**	1
Alternative/complementary health services	0	**Primary schools**	1
Child and family services	0	**Secondary schools**	0
Dental services	0	**P-12 schools**	0
Disability support services	0	**Other schools**	0
General practices	2	**Centrelink Offices**	0
Homelessness/Housing services	0	**Medicare Offices**	0
Mental Health services	0	**Medicare Access Points**	0

Social, educational and economic characteristics (number, %)

Number of households	3,339	–	**IRSD score (min / max / avg)**	(908) (1062)	(991)
Average persons per household	2.4	–	**Primary school students**	527	–
Occupied private dwellings	3,464	41.9%	**Secondary school students**	408	–
Population in non-private dwellings	38	–	**TAFE students**	155	–
Public housing dwellings	5	0.1%	**University students**	115	–
Dwellings with no motor vehicle	173	2.1%	**Degree or higher**	767	26.9%
Dwellings with no internet connection	900	10.9%	**Did not complete year 12**	3,449	57.8%
Household income <$600/week	1,483	52.5%	**Unemployed persons**	179	5.3%
Individual income <$400/week	2,622	43.4%	**Undertakes volunteer work**	1,163	19.5%
Number of families	2,129	–	**Needs assistance with core activities**	365	4.9%
Female lone parent families	279	13.1%	**Aged 75+ living alone**	287	3.5%
Male lone parent families	59	2.8%	**Unpaid carer to person with disability**	803	13.5%
Population near public transport	–	50.6%	**Unpaid carer of children**	1,674	27.9%

Top 3 industries of employment:			**Top 3 occupations:**		
1	Construction	19.5%	**1**	Technicians and Trades Workers	22.5%
2	Retail Trade	11.3%	**2**	Professionals	14.9%
3	Accommodation and Food Services	10.8%	**3**	Community and Personal Service Workers	10.8%

Diversity characteristics (number, %)

Aboriginal or Torres Strait Islander persons		71	**Aboriginal or Torres Strait Islander (% of pop)**		0.94%
Born overseas	1,299	17.4%	**Speaks LOTE at home**	601	7.9%
Born in non-English speaking country	665	8.9%	**Poor English proficiency**	90	1.2%

Main countries of birth other than Australia:				**Main languages spoken at home other than English:**			
1	England	744	5.0%	**1**	Italian	203	2.7%
2	Italy	370	2.5%	**2**	Greek	158	2.1%
3	Greece	252	1.7%	**3**	Croatian	41	0.5%
4	New Zealand	202	1.4%	**4**	German	34	0.4%
5	Croatia	118	0.8%	**5**	French	11	0.1%

Hospital accessibility and utilisation

Public hospital separations, 2012-13		2,307
Nearest public hospital:	Rosebud Hospital	
Time/distance to nearest public hospital	12 minutes	8 km
Obstetric type hospital separations, 2012-13		96
Nearest public hospital with maternity services	Frankston Hospital	
Time/distance to nearest public hospital with maternity services	39 minutes	49 km
Presentations to Emergency Department, 2012-13		3,344
Nearest public hospital with Emergency Department	Rosebud Hospital	
Time/distance to nearest public hospital with Emergency Department	12 minutes	8 km
Presentations to ED due to injury, 2012-13; % all presentations	897	26.8%
Primary Care Type ED presentations, 2012-13; % all presentations	1610	48.1%

Rye

Catchment in Southern Metropolitan

Geography

Map reference	Southern Metropolitan: Map 5	**Grid reference**	B4
Location	67km S of Melbourne		
Pop density (persons/km^2)	61.2	**Area (km^2)**	24.7
Travel time to GPO	75 minutes	**ARIA+ (min / max / avg)**	(0.00) (0.22) (0.07)
Distance to GPO	99 km	**ABS remoteness area**	Major Cities of Australia
Local Government Area	Mornington Peninsula (S)	**DHS Service Area**	Bayside Peninsula
Primary Care Partnership	Frankston - Mornington Peninsula Primary Care Partnership		
Medicare Local	Frankston - Mornington Peninsula		

Land use (km^2, %)

Commercial	0.00	0.0%	**Rural**	17.24	69.8%
Industrial	0.00	0.0%	**Other**	5.36	21.7%
Residential	2.11	8.5%			

Population

2012	0-4	5-9	10-14	15-19	20-24	25-44	45-64	65-69	70-74	75-79	80-84	85+	Total
Persons	88	89	108	88	63	367	500	82	63	32	13	20	1,513
%	5.8	5.9	7.1	5.8	4.2	24.3	33.0	5.4	4.2	2.1	0.9	1.3	–
2007	0-4	5-9	10-14	15-19	20-24	25-44	45-64	65-69	70-74	75-79	80-84	85+	Total
Persons	116	102	126	114	54	410	372	76	50	30	19	2	1,471
%	7.9	7.0	8.5	7.7	3.7	27.9	25.3	5.2	3.4	2.0	1.3	0.1	–
% Diff	-24.2	-13.0	-14.1	-22.8	16.7	-10.5	-10.5	7.6	25.0	7.2	-31.8	n/a	2.8

Health and human services located in community

Public Hospitals	0	**Pharmacies**	0
Private Hospitals	0	**Licensed aged care places – high care**	0
Community Health Care Centres	0	**Licensed aged care places – low care**	0
Bush Nursing Centres	0	**Supported residential service beds**	0
Allied Health services	0	**Kindergartens/preschools/childcare**	0
Alternative/complementary health services	0	**Primary schools**	0
Child and family services	0	**Secondary schools**	0
Dental services	0	**P-12 schools**	0
Disability support services	0	**Other schools**	0
General practices	1	**Centrelink Offices**	0
Homelessness/Housing services	0	**Medicare Offices**	0
Mental Health services	0	**Medicare Access Points**	0

Social, educational and economic characteristics (number, %)

Number of households	540	–	**IRSD score (min / max / avg)**	(953)	(1078) (1044)
Average persons per household	2.7	–	**Primary school students**	116	–
Occupied private dwellings	547	50.9%	**Secondary school students**	96	–
Population in non-private dwellings	14	–	**TAFE students**	39	–
Public housing dwellings	7	0.7%	**University students**	29	–
Dwellings with no motor vehicle	10	0.9%	**Degree or higher**	189	33.3%
Dwellings with no internet connection	91	8.5%	**Did not complete year 12**	535	49.8%
Household income <$600/week	168	37.9%	**Unemployed persons**	32	4.3%
Individual income <$400/week	431	40.4%	**Undertakes volunteer work**	246	23.2%
Number of families	395	–	**Needs assistance with core activities**	41	3.0%
Female lone parent families	38	9.6%	**Aged 75+ living alone**	12	0.8%
Male lone parent families	12	3.0%	**Unpaid carer to person with disability**	136	12.6%
Population near public transport	–	21.8%	**Unpaid carer of children**	369	34.5%

Top 3 industries of employment:			**Top 3 occupations:**		
1	Construction	21.6%	**1**	Technicians and Trades Workers	22.9%
2	Retail Trade	11.2%	**2**	Professionals	18.5%
3	Health Care and Social Assistance	10.4%	**3**	Managers	10.4%

Diversity characteristics (number, %)

Aboriginal or Torres Strait Islander persons		<5	**Aboriginal or Torres Strait Islander (% of pop)**		n/a%
Born overseas	220	16.3%	**Speaks LOTE at home**	86	6.3%
Born in non-English speaking country	101	7.5%	**Poor English proficiency**	10	0.7%

Main countries of birth other than Australia:				**Main languages spoken at home other than English:**		
1	England	134	5.0%	**1**	Italian	23	1.7%
2	Netherlands	38	1.4%	**2**	Greek	17	1.2%
3	New Zealand	38	1.4%	**3**	German	13	1.0%
4	Italy	28	1.0%	**4**	Croatian	7	0.5%
5	Germany	26	1.0%	**5**	Hungarian	<5	n/a%

Hospital accessibility and utilisation

Public hospital separations, 2012-13		451
Nearest public hospital:	Rosebud Hospital	
Time/distance to nearest public hospital	12 minutes	8 km
Obstetric type hospital separations, 2012-13		17
Nearest public hospital with maternity services	Frankston Hospital	
Time/distance to nearest public hospital with maternity services	38 minutes	46 km
Presentations to Emergency Department, 2012-13		599
Nearest public hospital with Emergency Department	Rosebud Hospital	
Time/distance to nearest public hospital with Emergency Department	12 minutes	8 km
Presentations to ED due to injury, 2012-13; % all presentations	161	26.8%
Primary Care Type ED presentations, 2012-13; % all presentations	288	48.1%

Safety Beach

Suburb in Southern Metropolitan

Geography

Map reference	Southern Metropolitan: Map 5	**Grid reference**	C3
Location	56km S of Melbourne		
Pop density (persons/km^2)	615.9	**Area (km^2)**	6.0
Travel time to GPO	61 minutes	**ARIA+ (min / max / avg)**	(0.00) (0.00) (0.00)
Distance to GPO	82 km	**ABS remoteness area**	Major Cities of Australia
Local Government Area	Mornington Peninsula (S)	**DHS Service Area**	Bayside Peninsula
Primary Care Partnership	Frankston - Mornington Peninsula Primary Care Partnership		
Medicare Local	Frankston - Mornington Peninsula		

Land use (km^2, %)

Commercial	0.00	0.0%	**Rural**	1.50	24.9%
Industrial	0.00	0.0%	**Other**	2.40	40.0%
Residential	2.11	35.1%			

Population

2012	0-4	5-9	10-14	15-19	20-24	25-44	45-64	65-69	70-74	75-79	80-84	85+	Total
Persons	180	207	206	194	142	740	923	335	284	206	118	166	3,701
%	4.9	5.6	5.6	5.2	3.8	20.0	24.9	9.1	7.7	5.6	3.2	4.5	–
2007	0-4	5-9	10-14	15-19	20-24	25-44	45-64	65-69	70-74	75-79	80-84	85+	Total
Persons	162	159	148	134	109	668	902	286	256	175	142	141	3,282
%	4.9	4.8	4.5	4.1	3.3	20.4	27.5	8.7	7.8	5.3	4.3	4.3	–
% Diff	11.1	30.2	39.2	44.8	30.3	10.8	10.8	17.1	10.9	17.7	-16.9	17.7	12.8

Health and human services located in community

Public Hospitals	0	**Pharmacies**	1
Private Hospitals	0	**Licensed aged care places – high care**	5
Community Health Care Centres	0	**Licensed aged care places – low care**	165
Bush Nursing Centres	0	**Supported residential service beds**	0
Allied Health services	0	**Kindergartens/preschools/childcare**	0
Alternative/complementary health services	0	**Primary schools**	0
Child and family services	0	**Secondary schools**	0
Dental services	0	**P-12 schools**	0
Disability support services	0	**Other schools**	0
General practices	0	**Centrelink Offices**	0
Homelessness/Housing services	0	**Medicare Offices**	0
Mental Health services	0	**Medicare Access Points**	0

Social, educational and economic characteristics (number, %)

Number of households	1,393	–	**IRSD score (min / max / avg)**	(962)	(1078) (1022)
Average persons per household	2.5	–	**Primary school students**	255	–
Occupied private dwellings	1,399	55.1%	**Secondary school students**	184	–
Population in non-private dwellings	150	–	**TAFE students**	54	–
Public housing dwellings	5	0.2%	**University students**	74	–
Dwellings with no motor vehicle	50	2.0%	**Degree or higher**	309	26.6%
Dwellings with no internet connection	281	11.1%	**Did not complete year 12**	1,554	60.3%
Household income <$600/week	578	48.9%	**Unemployed persons**	63	4.5%
Individual income <$400/week	1,161	44.5%	**Undertakes volunteer work**	525	20.2%
Number of families	999	–	**Needs assistance with core activities**	167	5.2%
Female lone parent families	103	10.3%	**Aged 75+ living alone**	97	2.8%
Male lone parent families	42	4.2%	**Unpaid carer to person with disability**	343	13.2%
Population near public transport	–	40.7%	**Unpaid carer of children**	753	28.9%

Top 3 industries of employment:			**Top 3 occupations:**		
1	Retail Trade	15.0%	**1**	Technicians and Trades Workers	18.1%
2	Construction	14.1%	**2**	Professionals	15.9%
3	Health Care and Social Assistance	12.4%	**3**	Clerical and Administrative Workers	12.4%

Diversity characteristics (number, %)

Aboriginal or Torres Strait Islander persons		22	**Aboriginal or Torres Strait Islander (% of pop)**		0.66%
Born overseas	781	24.4%	**Speaks LOTE at home**	329	10.2%
Born in non-English speaking country	311	9.7%	**Poor English proficiency**	45	1.4%

Main countries of birth other than Australia:				**Main languages spoken at home other than English:**			
1	England	606	9.5%	**1**	Italian	124	3.8%
2	Italy	128	2.0%	**2**	Greek	81	2.5%
3	New Zealand	100	1.6%	**3**	Maltese	14	0.4%
4	Greece	98	1.5%	**4**	French	13	0.4%
5	Scotland	90	1.4%	**5**	Croatian	13	0.4%

Hospital accessibility and utilisation

Public hospital separations, 2012-13		1,128
Nearest public hospital:	Rosebud Hospital	
Time/distance to nearest public hospital	16 minutes	15 km
Obstetric type hospital separations, 2012-13		41
Nearest public hospital with maternity services	Frankston Hospital	
Time/distance to nearest public hospital with maternity services	25 minutes	28 km
Presentations to Emergency Department, 2012-13		1,466
Nearest public hospital with Emergency Department	Rosebud Hospital	
Time/distance to nearest public hospital with Emergency Department	16 minutes	15 km
Presentations to ED due to injury, 2012-13; % all presentations	393	26.8%
Primary Care Type ED presentations, 2012-13; % all presentations	706	48.1%

Sandhurst

Suburb in Southern Metropolitan

Geography

Map reference	Southern Metropolitan: Map 4	**Grid reference**	C4
Location	37km SE of Melbourne		
Pop density (persons/km^2)	1,074.8	**Area (km^2)**	3.2
Travel time to GPO	35 minutes	**ARIA+ (min / max / avg)**	(0.00) (0.00) (0.00)
Distance to GPO	46 km	**ABS remoteness area**	Major Cities of Australia
Local Government Area	Frankston (C)	**DHS Service Area**	Bayside Peninsula
Primary Care Partnership	Frankston - Mornington Peninsula Primary Care Partnership		
Medicare Local	Frankston - Mornington Peninsula		

Land use (km^2, %)

Commercial	0.00	0.0%	**Rural**	0.00	0.0%
Industrial	0.00	0.0%	**Other**	3.17	99.9%
Residential	0.00	0.1%			

Population

2012	0-4	5-9	10-14	15-19	20-24	25-44	45-64	65-69	70-74	75-79	80-84	85+	Total
Persons	316	235	170	152	185	1,243	910	133	29	22	7	9	3,411
%	9.3	6.9	5.0	4.5	5.4	36.4	26.7	3.9	0.9	0.6	0.2	0.3	–
2007	0-4	5-9	10-14	15-19	20-24	25-44	45-64	65-69	70-74	75-79	80-84	85+	Total
Persons	n/a	n/a	n/a	n/a	n/a	n/a	n/a	n/a	n/a	n/a	n/a	n/a	n/a
%	n/a	n/a	n/a	n/a	n/a	n/a	n/a	n/a	n/a	n/a	n/a	n/a	–
% Diff	n/a	n/a	n/a	n/a	n/a	n/a	n/a	n/a	n/a	n/a	n/a	n/a	n/a

Health and human services located in community

Public Hospitals	0	**Pharmacies**	0
Private Hospitals	0	**Licensed aged care places – high care**	0
Community Health Care Centres	0	**Licensed aged care places – low care**	0
Bush Nursing Centres	0	**Supported residential service beds**	0
Allied Health services	0	**Kindergartens/preschools/childcare**	0
Alternative/complementary health services	0	**Primary schools**	0
Child and family services	0	**Secondary schools**	0
Dental services	0	**P-12 schools**	0
Disability support services	0	**Other schools**	0
General practices	0	**Centrelink Offices**	0
Homelessness/Housing services	0	**Medicare Offices**	0
Mental Health services	0	**Medicare Access Points**	0

Social, educational and economic characteristics (number, %)

Number of households	1,133	–	**IRSD score (min / max / avg)**	(1124)	(1134) (1130)
Average persons per household	2.7	–	**Primary school students**	277	–
Occupied private dwellings	1,085	91.9%	**Secondary school students**	145	–
Population in non-private dwellings	<5	–	**TAFE students**	58	–
Public housing dwellings	<5	n/a%	**University students**	96	–
Dwellings with no motor vehicle	<5	n/a%	**Degree or higher**	571	43.7%
Dwellings with no internet connection	40	3.4%	**Did not complete year 12**	810	35.3%
Household income <$600/week	120	12.4%	**Unemployed persons**	47	2.5%
Individual income <$400/week	538	23.6%	**Undertakes volunteer work**	317	13.8%
Number of families	948	–	**Needs assistance with core activities**	44	1.5%
Female lone parent families	41	4.3%	**Aged 75+ living alone**	<5	n/a%
Male lone parent families	16	1.7%	**Unpaid carer to person with disability**	208	9.1%
Population near public transport	–	6.5%	**Unpaid carer of children**	884	38.4%

Top 3 industries of employment:			**Top 3 occupations:**		
1	Manufacturing	14.6%	**1**	Professionals	23.0%
2	Retail Trade	11.6%	**2**	Clerical and Administrative Workers	20.4%
3	Construction	9.6%	**3**	Managers	9.6%

Diversity characteristics (number, %)

Aboriginal or Torres Strait Islander persons		14	**Aboriginal or Torres Strait Islander (% of pop)**		0.47%
Born overseas	962	32.2%	**Speaks LOTE at home**	503	16.8%
Born in non-English speaking country	477	16.0%	**Poor English proficiency**	41	1.4%

Main countries of birth other than Australia:				**Main languages spoken at home other than English:**			
1	England	452	7.6%	**1**	Spanish	40	1.3%
2	South Africa	242	4.0%	**2**	Tagalog	38	1.3%
3	New Zealand	142	2.4%	**3**	Greek	36	1.2%
4	India	114	1.9%	**4**	Afrikaans	32	1.1%
5	Philippines	96	1.6%	**5**	Mandarin	28	0.9%

Hospital accessibility and utilisation

Public hospital separations, 2012-13		936
Nearest public hospital:	Cranbourne Integrated Care Centre	
Time/distance to nearest public hospital	12 minutes	11 km
Obstetric type hospital separations, 2012-13		80
Nearest public hospital with maternity services	Frankston Hospital	
Time/distance to nearest public hospital with maternity services	13 minutes	15 km
Presentations to Emergency Department, 2012-13		831
Nearest public hospital with Emergency Department	Frankston Hospital	
Time/distance to nearest public hospital with Emergency Department	13 minutes	15 km
Presentations to ED due to injury, 2012-13; % all presentations	215	25.9%
Primary Care Type ED presentations, 2012-13; % all presentations	338	40.7%

Sandringham

Suburb in Southern Metropolitan

Geography

Map reference	Southern Metropolitan: Map 1	**Grid reference**	C5
Location	16km SSE of Melbourne		
Pop density (persons/km^2)	2,746.0	**Area (km^2)**	3.6
Travel time to GPO	21 minutes	**ARIA+ (min / max / avg)**	(0.00) (0.00) (0.00)
Distance to GPO	18 km	**ABS remoteness area**	Major Cities of Australia
Local Government Area	Bayside (C)	**DHS Service Area**	Bayside Peninsula
Primary Care Partnership	Kingston - Bayside Primary Care Partnership		
Medicare Local	Bayside		

Land use (km^2, %)

Commercial	0.07	2.0%	**Rural**	0.00	0.0%
Industrial	0.00	0.0%	**Other**	0.84	23.6%
Residential	2.66	74.4%			

Population

2012	0-4	5-9	10-14	15-19	20-24	25-44	45-64	65-69	70-74	75-79	80-84	85+	Total
Persons	603	662	631	590	534	2,176	2,718	483	334	270	279	529	9,809
%	6.1	6.7	6.4	6.0	5.4	22.2	27.7	4.9	3.4	2.8	2.8	5.4	–
2007	0-4	5-9	10-14	15-19	20-24	25-44	45-64	65-69	70-74	75-79	80-84	85+	Total
Persons	603	637	574	544	405	2,291	2,483	342	271	260	318	484	9,212
%	6.5	6.9	6.2	5.9	4.4	24.9	27.0	3.7	2.9	2.8	3.5	5.3	–
% Diff	0.0	3.9	9.9	8.5	31.9	-5.0	-5.0	41.2	23.2	3.8	-12.3	9.3	6.5

Health and human services located in community

Public Hospitals	1	**Pharmacies**	2
Private Hospitals	0	**Licensed aged care places – high care**	182
Community Health Care Centres	2	**Licensed aged care places – low care**	189
Bush Nursing Centres	0	**Supported residential service beds**	30
Allied Health services	19	**Kindergartens/preschools/childcare**	3
Alternative/complementary health services	0	**Primary schools**	3
Child and family services	0	**Secondary schools**	1
Dental services	2	**P-12 schools**	0
Disability support services	5	**Other schools**	0
General practices	2	**Centrelink Offices**	0
Homelessness/Housing services	0	**Medicare Offices**	0
Mental Health services	3	**Medicare Access Points**	0

Social, educational and economic characteristics (number, %)

Number of households	3,554	–	**IRSD score (min / max / avg)**	(906)	(1155) (1095)
Average persons per household	2.6	–	**Primary school students**	861	–
Occupied private dwellings	3,547	90.7%	**Secondary school students**	628	–
Population in non-private dwellings	379	–	**TAFE students**	79	–
Public housing dwellings	87	2.2%	**University students**	467	–
Dwellings with no motor vehicle	265	6.8%	**Degree or higher**	2,705	62.9%
Dwellings with no internet connection	520	13.3%	**Did not complete year 12**	2,095	30.1%
Household income <$600/week	731	24.0%	**Unemployed persons**	176	3.8%
Individual income <$400/week	2,166	31.5%	**Undertakes volunteer work**	1,717	24.5%
Number of families	2,405	–	**Needs assistance with core activities**	519	5.8%
Female lone parent families	226	9.4%	**Aged 75+ living alone**	351	3.8%
Male lone parent families	56	2.3%	**Unpaid carer to person with disability**	937	13.5%
Population near public transport	–	97.2%	**Unpaid carer of children**	2,295	32.8%

Top 3 industries of employment:			**Top 3 occupations:**		
1	Professional, Scientific and Technical Services	16.5%	**1**	Professionals	34.9%
2	Health Care and Social Assistance	10.2%	**2**	Managers	22.2%
3	Education and Training	9.8%	**3**	Clerical and Administrative Workers	9.8%

Diversity characteristics (number, %)

Aboriginal or Torres Strait Islander persons		17	**Aboriginal or Torres Strait Islander (% of pop)**		0.19%
Born overseas	2,251	25.1%	**Speaks LOTE at home**	888	9.9%
Born in non-English speaking country	849	9.5%	**Poor English proficiency**	86	1.0%

Main countries of birth other than Australia:				**Main languages spoken at home other than English:**			
1	England	1468	8.2%	**1**	Greek	127	1.4%
2	New Zealand	474	2.6%	**2**	Italian	117	1.3%
3	Scotland	300	1.7%	**3**	German	103	1.1%
4	United States of America	254	1.4%	**4**	Russian	74	0.8%
5	Ireland	188	1.1%	**5**	French	55	0.6%

Hospital accessibility and utilisation

Public hospital separations, 2012-13		1,980
Nearest public hospital:	Sandringham and District Memorial Hospital	
Time/distance to nearest public hospital	2 minutes	1 km
Obstetric type hospital separations, 2012-13		56
Nearest public hospital with maternity services	Sandringham and District Memorial Hospital	
Time/distance to nearest public hospital with maternity services	2 minutes	1 km
Presentations to Emergency Department, 2012-13		2,599
Nearest public hospital with Emergency Department	Sandringham and District Memorial Hospital	
Time/distance to nearest public hospital with Emergency Department	2 minutes	1 km
Presentations to ED due to injury, 2012-13; % all presentations	749	28.8%
Primary Care Type ED presentations, 2012-13; % all presentations	1517	58.4%

Seaford

Suburb in Southern Metropolitan

Geography

Map reference	Southern Metropolitan: Map 4	**Grid reference**	B4
Location	36km SSE of Melbourne		
Pop density (persons/km^2)	1,345.8	**Area (km^2)**	12.4
Travel time to GPO	39 minutes	**ARIA+ (min / max / avg)**	(0.00) (0.00) (0.00)
Distance to GPO	51 km	**ABS remoteness area**	Major Cities of Australia
Local Government Area	Frankston (C)	**DHS Service Area**	Bayside Peninsula
Primary Care Partnership	Frankston - Mornington Peninsula Primary Care Partnership		
Medicare Local	Frankston - Mornington Peninsula		

Land use (km^2, %)

Commercial	0.08	0.6%	**Rural**	0.13	1.1%
Industrial	1.63	13.1%	**Other**	5.02	40.4%
Residential	5.58	44.9%			

Population

2012	0-4	5-9	10-14	15-19	20-24	25-44	45-64	65-69	70-74	75-79	80-84	85+	Total
Persons	1,129	837	767	880	982	5,121	4,317	899	614	487	380	319	16,732
%	6.7	5.0	4.6	5.3	5.9	30.6	25.8	5.4	3.7	2.9	2.3	1.9	–
2007	0-4	5-9	10-14	15-19	20-24	25-44	45-64	65-69	70-74	75-79	80-84	85+	Total
Persons	975	827	867	972	1,118	4,683	4,443	677	557	520	353	221	16,212
%	6.0	5.1	5.3	6.0	6.9	28.9	27.4	4.2	3.4	3.2	2.2	1.4	–
% Diff	15.8	1.3	-11.5	-9.4	-12.1	9.4	9.4	32.8	10.2	-6.3	7.8	44.3	3.2

Health and human services located in community

Public Hospitals	0	**Pharmacies**	2
Private Hospitals	0	**Licensed aged care places – high care**	0
Community Health Care Centres	0	**Licensed aged care places – low care**	18
Bush Nursing Centres	0	**Supported residential service beds**	0
Allied Health services	9	**Kindergartens/preschools/childcare**	5
Alternative/complementary health services	2	**Primary schools**	6
Child and family services	0	**Secondary schools**	1
Dental services	1	**P-12 schools**	0
Disability support services	3	**Other schools**	1
General practices	4	**Centrelink Offices**	0
Homelessness/Housing services	3	**Medicare Offices**	0
Mental Health services	3	**Medicare Access Points**	0

Social, educational and economic characteristics (number, %)

Number of households	6,982	–	**IRSD score (min / max / avg)**	(864) (1046)	(981)
Average persons per household	2.3	–	**Primary school students**	954	–
Occupied private dwellings	7,019	92.2%	**Secondary school students**	769	–
Population in non-private dwellings	32	–	**TAFE students**	425	–
Public housing dwellings	539	7.1%	**University students**	354	–
Dwellings with no motor vehicle	647	8.5%	**Degree or higher**	1,698	30.4%
Dwellings with no internet connection	1,534	20.2%	**Did not complete year 12**	6,525	53.9%
Household income <$600/week	2,564	42.7%	**Unemployed persons**	538	6.7%
Individual income <$400/week	4,812	39.5%	**Undertakes volunteer work**	1,945	16.1%
Number of families	4,244	–	**Needs assistance with core activities**	733	4.9%
Female lone parent families	720	17.0%	**Aged 75+ living alone**	435	2.7%
Male lone parent families	189	4.5%	**Unpaid carer to person with disability**	1,483	12.3%
Population near public transport	–	78.5%	**Unpaid carer of children**	3,516	28.9%

Top 3 industries of employment:			**Top 3 occupations:**		
1	Manufacturing	14.2%	**1**	Technicians and Trades Workers	18.6%
2	Construction	12.2%	**2**	Professionals	17.1%
3	Health Care and Social Assistance	12.0%	**3**	Clerical and Administrative Workers	12.0%

Diversity characteristics (number, %)

Aboriginal or Torres Strait Islander persons		135	**Aboriginal or Torres Strait Islander (% of pop)**		0.90%
Born overseas	3,324	22.4%	**Speaks LOTE at home**	1,450	9.6%
Born in non-English speaking country	1,486	10.0%	**Poor English proficiency**	172	1.1%

Main countries of birth other than Australia:				**Main languages spoken at home other than English:**			
1	England	1978	6.7%	**1**	Greek	166	1.1%
2	New Zealand	834	2.8%	**2**	German	146	1.0%
3	Scotland	416	1.4%	**3**	Italian	122	0.8%
4	Germany	328	1.1%	**4**	Russian	115	0.8%
5	India	168	0.6%	**5**	Spanish	79	0.5%

Hospital accessibility and utilisation

Public hospital separations, 2012-13		5,127
Nearest public hospital:	Frankston Hospital	
Time/distance to nearest public hospital	9 minutes	8 km
Obstetric type hospital separations, 2012-13		276
Nearest public hospital with maternity services	Frankston Hospital	
Time/distance to nearest public hospital with maternity services	9 minutes	8 km
Presentations to Emergency Department, 2012-13		4,674
Nearest public hospital with Emergency Department	Frankston Hospital	
Time/distance to nearest public hospital with Emergency Department	9 minutes	8 km
Presentations to ED due to injury, 2012-13; % all presentations	1,206	25.8%
Primary Care Type ED presentations, 2012-13; % all presentations	1846	39.5%

Shoreham

Town in Southern Metropolitan

Geography

Map reference	Southern Metropolitan: Map 5	**Grid reference**	D4
Location	68km S of Melbourne		
Pop density (persons/km^2)	155.3	**Area (km^2)**	2.9
Travel time to GPO	71 minutes	**ARIA+ (min / max / avg)**	(0.52) (0.52) (0.52)
Distance to GPO	90 km	**ABS remoteness area**	Inner Regional Australia
Local Government Area	Mornington Peninsula (S)	**DHS Service Area**	Bayside Peninsula
Primary Care Partnership	Frankston - Mornington Peninsula Primary Care Partnership		
Medicare Local	Frankston - Mornington Peninsula		

Land use (km^2, %)

Commercial	0.01	0.3%	**Rural**	0.64	22.4%
Industrial	0.00	0.0%	**Other**	0.54	18.8%
Residential	1.68	58.5%			

Population

2012	0-4	5-9	10-14	15-19	20-24	25-44	45-64	65-69	70-74	75-79	80-84	85+	Total
Persons	20	15	22	17	18	48	154	35	46	15	20	35	445
%	4.5	3.4	4.9	3.8	4.0	10.8	34.6	7.9	10.3	3.4	4.5	7.9	–
2007	0-4	5-9	10-14	15-19	20-24	25-44	45-64	65-69	70-74	75-79	80-84	85+	Total
Persons	42	56	65	56	21	169	236	69	31	31	23	39	838
%	5.0	6.7	7.7	6.6	2.5	20.1	28.2	8.3	3.7	3.7	2.8	4.7	–
% Diff	-51.9	-73.1	-66.0	-69.4	-15.0	-71.5	-71.5	-49.5	50.3	-52.0	-14.0	-11.0	-46.9

Health and human services located in community

Public Hospitals	0	**Pharmacies**	0
Private Hospitals	0	**Licensed aged care places – high care**	30
Community Health Care Centres	0	**Licensed aged care places – low care**	30
Bush Nursing Centres	0	**Supported residential service beds**	0
Allied Health services	0	**Kindergartens/preschools/childcare**	0
Alternative/complementary health services	0	**Primary schools**	0
Child and family services	0	**Secondary schools**	0
Dental services	0	**P-12 schools**	0
Disability support services	0	**Other schools**	0
General practices	0	**Centrelink Offices**	0
Homelessness/Housing services	0	**Medicare Offices**	0
Mental Health services	0	**Medicare Access Points**	0

Social, educational and economic characteristics (number, %)

Number of households	161	–	**IRSD score (min / max / avg)**	(1075) (1125)	(1089)
Average persons per household	2.7	–	**Primary school students**	25	–
Occupied private dwellings	160	37.0%	**Secondary school students**	38	–
Population in non-private dwellings	60	–	**TAFE students**	8	–
Public housing dwellings	<5	n/a%	**University students**	6	–
Dwellings with no motor vehicle	<5	n/a%	**Degree or higher**	117	59.1%
Dwellings with no internet connection	11	2.5%	**Did not complete year 12**	144	41.9%
Household income <$600/week	25	20.2%	**Unemployed persons**	<5	n/a%
Individual income <$400/week	110	32.9%	**Undertakes volunteer work**	122	33.8%
Number of families	108	–	**Needs assistance with core activities**	51	12.1%
Female lone parent families	7	6.5%	**Aged 75+ living alone**	<5	n/a%
Male lone parent families	<5	n/a%	**Unpaid carer to person with disability**	41	11.6%
Population near public transport	–	13.5%	**Unpaid carer of children**	80	22.2%

Top 3 industries of employment:			**Top 3 occupations:**		
1	Construction	20.5%	**1**	Professionals	29.1%
2	Education and Training	16.4%	**2**	Technicians and Trades Workers	18.9%
3	Health Care and Social Assistance	12.9%	**3**	Managers	12.9%

Diversity characteristics (number, %)

Aboriginal or Torres Strait Islander persons		<5	**Aboriginal or Torres Strait Islander (% of pop)**		n/a%
Born overseas	57	14.0%	**Speaks LOTE at home**	7	1.7%
Born in non-English speaking country	15	3.7%	**Poor English proficiency**	<5	n/a%

Main countries of birth other than Australia:				**Main languages spoken at home other than English:**		
1	England	84	10.3%	**1** Italian	<5	n/a%
2	Latvia	18	2.2%	**2** Latvian	<5	n/a%
3	Scotland	8	1.0%	**3** Mandarin	<5	n/a%
4	n/a	n/a	n/a%	**4** n/a	n/a	n/a%
5	n/a	n/a	n/a%	**5** n/a	n/a	n/a%

Hospital accessibility and utilisation

Public hospital separations, 2012-13	39	
Nearest public hospital:	Rosebud Hospital	
Time/distance to nearest public hospital	19 minutes	20 km
Obstetric type hospital separations, 2012-13	<5	
Nearest public hospital with maternity services	Frankston Hospital	
Time/distance to nearest public hospital with maternity services	32 minutes	37 km
Presentations to Emergency Department, 2012-13	176	
Nearest public hospital with Emergency Department	Rosebud Hospital	
Time/distance to nearest public hospital with Emergency Department	19 minutes	20 km
Presentations to ED due to injury, 2012-13; % all presentations	47	26.8%
Primary Care Type ED presentations, 2012-13; % all presentations	85	48.1%

Skye

Suburb in Southern Metropolitan

Geography

Map reference	Southern Metropolitan: Map 4	**Grid reference**	C4
Location	39km SE of Melbourne		
Pop density (persons/km^2)	483.8	**Area (km^2)**	16.6
Travel time to GPO	37 minutes	**ARIA+ (min / max / avg)**	(0.00) (0.00) (0.00)
Distance to GPO	50 km	**ABS remoteness area**	Major Cities of Australia
Local Government Area	Frankston (C)	**DHS Service Area**	Bayside Peninsula
Primary Care Partnership	Frankston - Mornington Peninsula Primary Care Partnership		
Medicare Local	Frankston - Mornington Peninsula		

Land use (km^2, %)

Commercial	0.00	0.0%	**Rural**	12.71	76.4%
Industrial	0.00	0.0%	**Other**	1.50	9.0%
Residential	2.44	14.6%			

Population

2012	0-4	5-9	10-14	15-19	20-24	25-44	45-64	65-69	70-74	75-79	80-84	85+	Total
Persons	680	645	696	583	502	2,733	1,713	193	143	95	45	24	8,052
%	8.4	8.0	8.6	7.2	6.2	33.9	21.3	2.4	1.8	1.2	0.6	0.3	–
2007	0-4	5-9	10-14	15-19	20-24	25-44	45-64	65-69	70-74	75-79	80-84	85+	Total
Persons	701	646	576	460	385	2,522	1,126	127	77	50	42	12	6,725
%	10.4	9.6	8.6	6.8	5.7	37.5	16.7	1.9	1.2	0.7	0.6	0.2	–
% Diff	-3.0	-0.1	20.8	26.6	30.5	8.4	8.4	51.8	84.9	89.5	7.0	100.0	19.7

Health and human services located in community

Public Hospitals	0	**Pharmacies**	0
Private Hospitals	0	**Licensed aged care places – high care**	0
Community Health Care Centres	0	**Licensed aged care places – low care**	0
Bush Nursing Centres	0	**Supported residential service beds**	0
Allied Health services	0	**Kindergartens/preschools/childcare**	0
Alternative/complementary health services	0	**Primary schools**	1
Child and family services	0	**Secondary schools**	0
Dental services	0	**P-12 schools**	0
Disability support services	0	**Other schools**	0
General practices	1	**Centrelink Offices**	0
Homelessness/Housing services	0	**Medicare Offices**	0
Mental Health services	0	**Medicare Access Points**	0

Social, educational and economic characteristics (number, %)

Number of households	2,596	–	**IRSD score (min / max / avg)**	(947)	(1095) (1035)
Average persons per household	2.9	–	**Primary school students**	830	–
Occupied private dwellings	2,473	93.1%	**Secondary school students**	607	–
Population in non-private dwellings	<5	–	**TAFE students**	209	–
Public housing dwellings	19	0.7%	**University students**	169	–
Dwellings with no motor vehicle	50	1.9%	**Degree or higher**	531	22.7%
Dwellings with no internet connection	289	10.9%	**Did not complete year 12**	2,833	54.3%
Household income <$600/week	669	31.2%	**Unemployed persons**	199	4.9%
Individual income <$400/week	1,747	33.7%	**Undertakes volunteer work**	635	12.2%
Number of families	2,057	–	**Needs assistance with core activities**	225	3.1%
Female lone parent families	274	13.3%	**Aged 75+ living alone**	26	0.3%
Male lone parent families	43	2.1%	**Unpaid carer to person with disability**	544	10.4%
Population near public transport	–	31.4%	**Unpaid carer of children**	2,054	39.2%

Top 3 industries of employment:			**Top 3 occupations:**		
1	Manufacturing	18.2%	**1**	Technicians and Trades Workers	18.8%
2	Retail Trade	12.4%	**2**	Clerical and Administrative Workers	16.8%
3	Health Care and Social Assistance	12.0%	**3**	Professionals	12.0%

Diversity characteristics (number, %)

Aboriginal or Torres Strait Islander persons		42	**Aboriginal or Torres Strait Islander (% of pop)**		0.58%
Born overseas	1,657	23.1%	**Speaks LOTE at home**	1,026	14.2%
Born in non-English speaking country	881	12.3%	**Poor English proficiency**	70	1.0%

Main countries of birth other than Australia:				**Main languages spoken at home other than English:**			
1	England	728	5.1%	**1**	Greek	82	1.1%
2	New Zealand	404	2.8%	**2**	Spanish	65	0.9%
3	Philippines	268	1.9%	**3**	Sinhalese	58	0.8%
4	India	204	1.4%	**4**	Dari	57	0.8%
5	Sri Lanka	158	1.1%	**5**	Tagalog	56	0.8%

Hospital accessibility and utilisation

Public hospital separations, 2012-13		2,286
Nearest public hospital:	Cranbourne Integrated Care Centre	
Time/distance to nearest public hospital	5 minutes	6 km
Obstetric type hospital separations, 2012-13		195
Nearest public hospital with maternity services	Frankston Hospital	
Time/distance to nearest public hospital with maternity services	13 minutes	12 km
Presentations to Emergency Department, 2012-13		1,962
Nearest public hospital with Emergency Department	Frankston Hospital	
Time/distance to nearest public hospital with Emergency Department	13 minutes	12 km
Presentations to ED due to injury, 2012-13; % all presentations	507	25.9%
Primary Care Type ED presentations, 2012-13; % all presentations	798	40.7%

Somers

Suburb in Southern Metropolitan

Geography

Map reference	Southern Metropolitan: Map 5	**Grid reference**	E4
Location	67km SSE of Melbourne		
Pop density (persons/km^2)	354.9	**Area (km^2)**	4.1
Travel time to GPO	67 minutes	**ARIA+ (min / max / avg)**	(0.00) (0.00) (0.00)
Distance to GPO	84 km	**ABS remoteness area**	Major Cities of Australia
Local Government Area	Mornington Peninsula (S)	**DHS Service Area**	Bayside Peninsula
Primary Care Partnership	Frankston - Mornington Peninsula Primary Care Partnership		
Medicare Local	Frankston - Mornington Peninsula		

Land use (km^2, %)

Commercial	0.00	0.0%	**Rural**	1.39	33.4%
Industrial	0.00	0.0%	**Other**	0.59	14.3%
Residential	2.17	52.3%			

Population

2012	0-4	5-9	10-14	15-19	20-24	25-44	45-64	65-69	70-74	75-79	80-84	85+	Total
Persons	76	94	79	81	60	265	450	131	88	52	46	50	1,472
%	5.2	6.4	5.4	5.5	4.1	18.0	30.6	8.9	6.0	3.5	3.1	3.4	–
2007	0-4	5-9	10-14	15-19	20-24	25-44	45-64	65-69	70-74	75-79	80-84	85+	Total
Persons	n/a	n/a	n/a	n/a	n/a	n/a	n/a	n/a	n/a	n/a	n/a	n/a	n/a
%	n/a	n/a	n/a	n/a	n/a	n/a	n/a	n/a	n/a	n/a	n/a	n/a	–
% Diff	n/a	n/a	n/a	n/a	n/a	n/a	n/a	n/a	n/a	n/a	n/a	n/a	n/a

Health and human services located in community

Public Hospitals	0	**Pharmacies**	0
Private Hospitals	0	**Licensed aged care places – high care**	0
Community Health Care Centres	0	**Licensed aged care places – low care**	0
Bush Nursing Centres	0	**Supported residential service beds**	0
Allied Health services	0	**Kindergartens/preschools/childcare**	1
Alternative/complementary health services	0	**Primary schools**	1
Child and family services	0	**Secondary schools**	0
Dental services	0	**P-12 schools**	0
Disability support services	0	**Other schools**	0
General practices	0	**Centrelink Offices**	0
Homelessness/Housing services	0	**Medicare Offices**	0
Mental Health services	0	**Medicare Access Points**	0

Social, educational and economic characteristics (number, %)

Number of households	540	–	**IRSD score (min / max / avg)**	(1049)	(1091)	(1076)
Average persons per household	2.6	–	**Primary school students**	109	–
Occupied private dwellings	558	50.6%	**Secondary school students**	87	–
Population in non-private dwellings	8	–	**TAFE students**	22	–
Public housing dwellings	<5	n/a%	**University students**	30	–
Dwellings with no motor vehicle	9	0.8%	**Degree or higher**	287	45.3%
Dwellings with no internet connection	82	7.4%	**Did not complete year 12**	432	40.1%
Household income <$600/week	137	29.5%	**Unemployed persons**	27	4.1%
Individual income <$400/week	364	34.1%	**Undertakes volunteer work**	354	32.8%
Number of families	394	–	**Needs assistance with core activities**	42	3.2%
Female lone parent families	34	8.6%	**Aged 75+ living alone**	38	2.7%
Male lone parent families	<5	n/a%	**Unpaid carer to person with disability**	173	16.0%
Population near public transport	–	41.3%	**Unpaid carer of children**	359	33.1%

Top 3 industries of employment:			**Top 3 occupations:**		
1	Health Care and Social Assistance	15.4%	**1**	Professionals	30.6%
2	Education and Training	13.1%	**2**	Technicians and Trades Workers	15.8%
3	Construction	9.9%	**3**	Managers	9.9%

Diversity characteristics (number, %)

Aboriginal or Torres Strait Islander persons		<5	**Aboriginal or Torres Strait Islander (% of pop)**		n/a%
Born overseas	203	15.4%	**Speaks LOTE at home**	31	2.3%
Born in non-English speaking country	50	3.8%	**Poor English proficiency**	<5	n/a%

Main countries of birth other than Australia:			**Main languages spoken at home other than English:**		
1	England	222	8.4%	**1**	German	14	1.0%
2	New Zealand	50	1.9%	**2**	Maltese	5	0.4%
3	Netherlands	22	0.8%	**3**	Croatian	5	0.4%
4	Germany	18	0.7%	**4**	Dutch	<5	n/a%
5	Scotland	18	0.7%	**5**	French	<5	n/a%

Hospital accessibility and utilisation

Public hospital separations, 2012-13		206
Nearest public hospital:	Frankston Hospital	
Time/distance to nearest public hospital	30 minutes	31 km
Obstetric type hospital separations, 2012-13		9
Nearest public hospital with maternity services	Frankston Hospital	
Time/distance to nearest public hospital with maternity services	30 minutes	31 km
Presentations to Emergency Department, 2012-13		334
Nearest public hospital with Emergency Department	Frankston Hospital	
Time/distance to nearest public hospital with Emergency Department	30 minutes	31 km
Presentations to ED due to injury, 2012-13; % all presentations	99	29.6%
Primary Care Type ED presentations, 2012-13; % all presentations	130	39.0%

Somerville

Suburb in Southern Metropolitan

Geography

Map reference	Southern Metropolitan: Map 5	**Grid reference**	E2
Location	49km SSE of Melbourne		
Pop density (persons/km^2)	749.1	**Area (km^2)**	13.9
Travel time to GPO	46 minutes	**ARIA+ (min / max / avg)**	(0.00) (0.00) (0.00)
Distance to GPO	63 km	**ABS remoteness area**	Major Cities of Australia
Local Government Area	Mornington Peninsula (S)	**DHS Service Area**	Bayside Peninsula
Primary Care Partnership	Frankston - Mornington Peninsula Primary Care Partnership		
Medicare Local	Frankston - Mornington Peninsula		

Land use (km^2, %)

Commercial	0.15	1.1%	**Rural**	3.84	27.7%
Industrial	0.39	2.8%	**Other**	1.37	9.9%
Residential	8.11	58.5%			

Population

2012	0-4	5-9	10-14	15-19	20-24	25-44	45-64	65-69	70-74	75-79	80-84	85+	Total
Persons	669	723	745	782	762	2,600	2,744	428	269	250	193	223	10,388
%	6.4	7.0	7.2	7.5	7.3	25.0	26.4	4.1	2.6	2.4	1.9	2.1	–
2007	0-4	5-9	10-14	15-19	20-24	25-44	45-64	65-69	70-74	75-79	80-84	85+	Total
Persons	723	784	820	853	731	2,833	2,376	266	233	224	193	150	10,189
%	7.1	7.7	8.0	8.4	7.2	27.8	23.3	2.6	2.3	2.2	1.9	1.5	–
% Diff	-7.5	-7.8	-9.2	-8.4	4.2	-8.2	-8.2	60.8	15.3	11.6	0.0	48.3	2.0

Health and human services located in community

Public Hospitals	0	**Pharmacies**	1
Private Hospitals	0	**Licensed aged care places – high care**	50
Community Health Care Centres	0	**Licensed aged care places – low care**	50
Bush Nursing Centres	0	**Supported residential service beds**	0
Allied Health services	7	**Kindergartens/preschools/childcare**	2
Alternative/complementary health services	4	**Primary schools**	3
Child and family services	0	**Secondary schools**	1
Dental services	1	**P-12 schools**	0
Disability support services	0	**Other schools**	0
General practices	4	**Centrelink Offices**	0
Homelessness/Housing services	0	**Medicare Offices**	0
Mental Health services	1	**Medicare Access Points**	0

Social, educational and economic characteristics (number, %)

Number of households	3,818	–	**IRSD score (min / max / avg)**	(934) (1120)	(1029)
Average persons per household	2.6	–	**Primary school students**	957	–
Occupied private dwellings	3,671	94.8%	**Secondary school students**	763	–
Population in non-private dwellings	98	–	**TAFE students**	270	–
Public housing dwellings	118	3.0%	**University students**	241	–
Dwellings with no motor vehicle	163	4.2%	**Degree or higher**	796	22.7%
Dwellings with no internet connection	586	15.1%	**Did not complete year 12**	4,504	59.5%
Household income <$600/week	1,117	35.4%	**Unemployed persons**	232	4.3%
Individual income <$400/week	2,782	37.2%	**Undertakes volunteer work**	1,248	16.5%
Number of families	2,816	–	**Needs assistance with core activities**	447	4.6%
Female lone parent families	397	14.1%	**Aged 75+ living alone**	225	2.2%
Male lone parent families	57	2.0%	**Unpaid carer to person with disability**	905	12.0%
Population near public transport	–	31.2%	**Unpaid carer of children**	2,565	33.8%

Top 3 industries of employment:			**Top 3 occupations:**		
1	Construction	14.4%	**1**	Technicians and Trades Workers	21.3%
2	Manufacturing	13.5%	**2**	Clerical and Administrative Workers	14.7%
3	Retail Trade	12.8%	**3**	Professionals	12.8%

Diversity characteristics (number, %)

Aboriginal or Torres Strait Islander persons		62	**Aboriginal or Torres Strait Islander (% of pop)**		0.63%
Born overseas	1,477	15.2%	**Speaks LOTE at home**	258	2.6%
Born in non-English speaking country	369	3.8%	**Poor English proficiency**	15	0.2%

Main countries of birth other than Australia:				**Main languages spoken at home other than English:**			
1	England	1586	8.1%	**1**	Italian	43	0.4%
2	Scotland	264	1.4%	**2**	German	34	0.3%
3	New Zealand	256	1.3%	**3**	Dutch	34	0.3%
4	Netherlands	134	0.7%	**4**	Mandarin	17	0.2%
5	Germany	130	0.7%	**5**	Greek	15	0.2%

Hospital accessibility and utilisation

Public hospital separations, 2012-13	2,135	
Nearest public hospital:	Frankston Hospital	
Time/distance to nearest public hospital	10 minutes	10 km
Obstetric type hospital separations, 2012-13	122	
Nearest public hospital with maternity services	Frankston Hospital	
Time/distance to nearest public hospital with maternity services	10 minutes	10 km
Presentations to Emergency Department, 2012-13	2,356	
Nearest public hospital with Emergency Department	Frankston Hospital	
Time/distance to nearest public hospital with Emergency Department	10 minutes	10 km
Presentations to ED due to injury, 2012-13; % all presentations	698	29.6%
Primary Care Type ED presentations, 2012-13; % all presentations	918	39.0%

Somerville

Catchment in Southern Metropolitan

Geography

Map reference	Southern Metropolitan: Map 5	**Grid reference**	E2
Location	51km SSE of Melbourne		
Pop density (persons/km^2)	79.4	**Area (km^2)**	106.6
Travel time to GPO	50 minutes	**ARIA+ (min / max / avg)**	(0.00) (0.23) (0.03)
Distance to GPO	65 km	**ABS remoteness area**	Major Cities of Australia
Local Government Area	Mornington Peninsula (S)	**DHS Service Area**	Bayside Peninsula
Primary Care Partnership	Frankston - Mornington Peninsula Primary Care Partnership		
Medicare Local	Frankston - Mornington Peninsula		

Land use (km^2, %)

Commercial	0.02	0.0%	**Rural**	71.90	67.5%
Industrial	0.19	0.2%	**Other**	25.53	24.0%
Residential	8.94	8.4%			

Population

2012	0-4	5-9	10-14	15-19	20-24	25-44	45-64	65-69	70-74	75-79	80-84	85+	Total
Persons	459	566	588	730	522	2,033	2,549	463	226	146	131	51	8,464
%	5.4	6.7	6.9	8.6	6.2	24.0	30.1	5.5	2.7	1.7	1.5	0.6	–
2007	0-4	5-9	10-14	15-19	20-24	25-44	45-64	65-69	70-74	75-79	80-84	85+	Total
Persons	433	577	674	689	466	1,973	2,375	310	198	124	63	67	7,950
%	5.4	7.3	8.5	8.7	5.9	24.8	29.9	3.9	2.5	1.6	0.8	0.8	–
% Diff	6.0	-1.9	-12.7	5.9	12.1	3.1	3.1	49.2	14.0	17.5	107.8	-23.8	6.5

Health and human services located in community

Public Hospitals	0	**Pharmacies**	2
Private Hospitals	0	**Licensed aged care places – high care**	0
Community Health Care Centres	0	**Licensed aged care places – low care**	0
Bush Nursing Centres	0	**Supported residential service beds**	0
Allied Health services	0	**Kindergartens/preschools/childcare**	3
Alternative/complementary health services	0	**Primary schools**	3
Child and family services	0	**Secondary schools**	0
Dental services	0	**P-12 schools**	1
Disability support services	0	**Other schools**	0
General practices	2	**Centrelink Offices**	0
Homelessness/Housing services	0	**Medicare Offices**	0
Mental Health services	0	**Medicare Access Points**	0

Social, educational and economic characteristics (number, %)

Number of households	2,932	–	**IRSD score (min / max / avg)**	(941)	(1102) (1044)
Average persons per household	2.8	–	**Primary school students**	737	–
Occupied private dwellings	2,800	94.4%	**Secondary school students**	768	–
Population in non-private dwellings	11	–	**TAFE students**	228	–
Public housing dwellings	<5	n/a%	**University students**	212	–
Dwellings with no motor vehicle	38	1.3%	**Degree or higher**	690	24.0%
Dwellings with no internet connection	355	12.0%	**Did not complete year 12**	3,685	59.4%
Household income <$600/week	790	33.2%	**Unemployed persons**	182	4.0%
Individual income <$400/week	2,325	37.8%	**Undertakes volunteer work**	1,169	19.0%
Number of families	2,343	–	**Needs assistance with core activities**	246	3.1%
Female lone parent families	270	11.5%	**Aged 75+ living alone**	38	0.5%
Male lone parent families	50	2.1%	**Unpaid carer to person with disability**	817	13.3%
Population near public transport	–	27.1%	**Unpaid carer of children**	2,059	33.3%

Top 3 industries of employment:			**Top 3 occupations:**		
1	Construction	15.2%	**1**	Technicians and Trades Workers	20.4%
2	Manufacturing	13.5%	**2**	Clerical and Administrative Workers	15.6%
3	Retail Trade	12.3%	**3**	Managers	12.3%

Diversity characteristics (number, %)

Aboriginal or Torres Strait Islander persons		50	**Aboriginal or Torres Strait Islander (% of pop)**		0.63%
Born overseas	1,183	15.0%	**Speaks LOTE at home**	304	3.8%
Born in non-English speaking country	401	5.1%	**Poor English proficiency**	30	0.4%

Main countries of birth other than Australia:				**Main languages spoken at home other than English:**			
1	England	1050	6.7%	**1**	Italian	57	0.7%
2	New Zealand	210	1.3%	**2**	Greek	48	0.6%
3	Scotland	182	1.2%	**3**	German	31	0.4%
4	Netherlands	132	0.8%	**4**	Dutch	17	0.2%
5	Italy	88	0.6%	**5**	Croatian	16	0.2%

Hospital accessibility and utilisation

Public hospital separations, 2012-13	1,668	
Nearest public hospital:	Frankston Hospital	
Time/distance to nearest public hospital	13 minutes	12 km
Obstetric type hospital separations, 2012-13	97	
Nearest public hospital with maternity services	Frankston Hospital	
Time/distance to nearest public hospital with maternity services	13 minutes	12 km
Presentations to Emergency Department, 2012-13	1,590	
Nearest public hospital with Emergency Department	Frankston Hospital	
Time/distance to nearest public hospital with Emergency Department	13 minutes	12 km
Presentations to ED due to injury, 2012-13; % all presentations	469	29.5%
Primary Care Type ED presentations, 2012-13; % all presentations	662	41.6%

Sorrento

Suburb in Southern Metropolitan

Geography

Map reference	Southern Metropolitan: Map 5	**Grid reference**	A3
Location	62km SSW of Melbourne		
Pop density (persons/km^2)	212.4	**Area (km^2)**	7.0
Travel time to GPO	83 minutes	**ARIA+ (min / max / avg)**	(0.00) (0.00) (0.00)
Distance to GPO	107 km	**ABS remoteness area**	Major Cities of Australia
Local Government Area	Mornington Peninsula (S)	**DHS Service Area**	Bayside Peninsula
Primary Care Partnership	Frankston - Mornington Peninsula Primary Care Partnership		
Medicare Local	Frankston - Mornington Peninsula		

Land use (km^2, %)

Commercial	0.08	1.2%	**Rural**	0.00	0.0%
Industrial	0.03	0.4%	**Other**	2.57	36.7%
Residential	4.33	61.8%			

Population

2012	0-4	5-9	10-14	15-19	20-24	25-44	45-64	65-69	70-74	75-79	80-84	85+	Total
Persons	38	64	47	40	36	189	426	214	172	118	91	55	1,490
%	2.6	4.3	3.2	2.7	2.4	12.7	28.6	14.4	11.5	7.9	6.1	3.7	–
2007	0-4	5-9	10-14	15-19	20-24	25-44	45-64	65-69	70-74	75-79	80-84	85+	Total
Persons	43	47	49	55	50	206	506	188	153	107	86	62	1,552
%	2.8	3.0	3.2	3.5	3.2	13.3	32.6	12.1	9.9	6.9	5.5	4.0	–
% Diff	-11.6	36.2	-4.1	-27.3	-28.0	-8.3	-8.3	13.8	12.4	10.3	5.8	-11.3	-4.0

Health and human services located in community

Public Hospitals	0	**Pharmacies**	1
Private Hospitals	0	**Licensed aged care places – high care**	0
Community Health Care Centres	0	**Licensed aged care places – low care**	34
Bush Nursing Centres	0	**Supported residential service beds**	0
Allied Health services	2	**Kindergartens/preschools/childcare**	1
Alternative/complementary health services	0	**Primary schools**	2
Child and family services	0	**Secondary schools**	0
Dental services	0	**P-12 schools**	0
Disability support services	0	**Other schools**	0
General practices	1	**Centrelink Offices**	0
Homelessness/Housing services	0	**Medicare Offices**	0
Mental Health services	0	**Medicare Access Points**	0

Social, educational and economic characteristics (number, %)

Number of households	605	–	**IRSD score (min / max / avg)**	(1017)	(1076) (1053)
Average persons per household	2.4	–	**Primary school students**	51	–
Occupied private dwellings	634	21.8%	**Secondary school students**	36	–
Population in non-private dwellings	63	–	**TAFE students**	5	–
Public housing dwellings	<5	n/a%	**University students**	38	–
Dwellings with no motor vehicle	31	1.1%	**Degree or higher**	312	46.5%
Dwellings with no internet connection	145	5.0%	**Did not complete year 12**	556	45.6%
Household income <$600/week	211	41.4%	**Unemployed persons**	11	2.2%
Individual income <$400/week	457	37.4%	**Undertakes volunteer work**	365	29.8%
Number of families	376	–	**Needs assistance with core activities**	120	8.8%
Female lone parent families	26	6.9%	**Aged 75+ living alone**	73	5.0%
Male lone parent families	<5	n/a%	**Unpaid carer to person with disability**	204	16.6%
Population near public transport	–	57.2%	**Unpaid carer of children**	294	24.0%

Top 3 industries of employment:			**Top 3 occupations:**		
1	Health Care and Social Assistance	13.7%	**1**	Professionals	22.1%
2	Retail Trade	13.2%	**2**	Managers	20.2%
3	Construction	12.2%	**3**	Technicians and Trades Workers	12.2%

Diversity characteristics (number, %)

Aboriginal or Torres Strait Islander persons		<5	**Aboriginal or Torres Strait Islander (% of pop)**		n/a%
Born overseas	203	14.9%	**Speaks LOTE at home**	65	4.7%
Born in non-English speaking country	88	6.5%	**Poor English proficiency**	<5	n/a%

Main countries of birth other than Australia:				**Main languages spoken at home other than English:**			
1	England	162	6.0%	**1**	Italian	35	2.6%
2	Italy	52	1.9%	**2**	Dutch	5	0.4%
3	Scotland	32	1.2%	**3**	Hungarian	5	0.4%
4	Ireland	20	0.7%	**4**	Serbian	5	0.4%
5	New Zealand	20	0.7%	**5**	French	<5	n/a%

Hospital accessibility and utilisation

Public hospital separations, 2012-13	247	
Nearest public hospital:	Rosebud Hospital	
Time/distance to nearest public hospital	18 minutes	15 km
Obstetric type hospital separations, 2012-13	8	
Nearest public hospital with maternity services	Frankston Hospital	
Time/distance to nearest public hospital with maternity services	46 minutes	53 km
Presentations to Emergency Department, 2012-13	590	
Nearest public hospital with Emergency Department	Rosebud Hospital	
Time/distance to nearest public hospital with Emergency Department	18 minutes	15 km
Presentations to ED due to injury, 2012-13; % all presentations	158	26.8%
Primary Care Type ED presentations, 2012-13; % all presentations	284	48.1%

Sorrento

Catchment in Southern Metropolitan

Geography

Map reference	Southern Metropolitan: Map 5	**Grid reference**	A3
Location	61km SSW of Melbourne		
Pop density (persons/km^2)	40.4	**Area (km^2)**	11.3
Travel time to GPO	90 minutes	**ARIA+ (min / max / avg)**	(0.00) (0.00) (0.00)
Distance to GPO	113 km	**ABS remoteness area**	Major Cities of Australia
Local Government Area	Mornington Peninsula (S)	**DHS Service Area**	Bayside Peninsula
Primary Care Partnership	Frankston - Mornington Peninsula Primary Care Partnership		
Medicare Local	Frankston - Mornington Peninsula		

Land use (km^2, %)

Commercial	0.01	0.1%	**Rural**	0.00	0.0%
Industrial	0.00	0.0%	**Other**	7.74	68.3%
Residential	3.59	31.6%			

Population

2012	0-4	5-9	10-14	15-19	20-24	25-44	45-64	65-69	70-74	75-79	80-84	85+	Total
Persons	10	12	0	23	8	26	139	83	66	47	25	19	458
%	2.2	2.6	0.0	5.0	1.7	5.7	30.3	18.1	14.4	10.3	5.5	4.1	–
2007	0-4	5-9	10-14	15-19	20-24	25-44	45-64	65-69	70-74	75-79	80-84	85+	Total
Persons	n/a	n/a	n/a	n/a	n/a	n/a	n/a	n/a	n/a	n/a	n/a	n/a	n/a
%	n/a	n/a	n/a	n/a	n/a	n/a	n/a	n/a	n/a	n/a	n/a	n/a	–
% Diff	n/a	n/a	n/a	n/a	n/a	n/a	n/a	n/a	n/a	n/a	n/a	n/a	n/a

Health and human services located in community

Public Hospitals	0	**Pharmacies**	0
Private Hospitals	0	**Licensed aged care places – high care**	0
Community Health Care Centres	0	**Licensed aged care places – low care**	0
Bush Nursing Centres	0	**Supported residential service beds**	0
Allied Health services	0	**Kindergartens/preschools/childcare**	0
Alternative/complementary health services	0	**Primary schools**	0
Child and family services	0	**Secondary schools**	0
Dental services	0	**P-12 schools**	0
Disability support services	0	**Other schools**	0
General practices	0	**Centrelink Offices**	0
Homelessness/Housing services	0	**Medicare Offices**	0
Mental Health services	0	**Medicare Access Points**	0

Social, educational and economic characteristics (number, %)

Number of households	169	–	**IRSD score (min / max / avg)**	(1126) (1127)	(1126)
Average persons per household	2.6	–	**Primary school students**	9	–
Occupied private dwellings	188	14.1%	**Secondary school students**	12	–
Population in non-private dwellings	<5	–	**TAFE students**	5	–
Public housing dwellings	5	0.4%	**University students**	7	–
Dwellings with no motor vehicle	<5	n/a%	**Degree or higher**	137	60.1%
Dwellings with no internet connection	30	2.2%	**Did not complete year 12**	127	32.6%
Household income <$600/week	23	16.4%	**Unemployed persons**	<5	n/a%
Individual income <$400/week	94	24.9%	**Undertakes volunteer work**	113	29.9%
Number of families	102	–	**Needs assistance with core activities**	15	3.6%
Female lone parent families	<5	n/a%	**Aged 75+ living alone**	17	3.8%
Male lone parent families	<5	n/a%	**Unpaid carer to person with disability**	51	13.5%
Population near public transport	–	36.8%	**Unpaid carer of children**	112	29.0%

Top 3 industries of employment:			**Top 3 occupations:**		
1	Professional, Scientific and Technical Services	15.5%	**1**	Managers	32.9%
2	Retail Trade	11.3%	**2**	Professionals	27.6%
3	Accommodation and Food Services	11.3%	**3**	Technicians and Trades Workers	11.3%

Diversity characteristics (number, %)

Aboriginal or Torres Strait Islander persons		<5	**Aboriginal or Torres Strait Islander (% of pop)**		n/a%
Born overseas	55	13.3%	**Speaks LOTE at home**	7	1.7%
Born in non-English speaking country	19	4.6%	**Poor English proficiency**	<5	n/a%

Main countries of birth other than Australia:				**Main languages spoken at home other than English:**			
1	England	44	5.3%	**1**	Italian	5	1.2%
2	New Zealand	30	3.6%	**2**	Greek	<5	n/a%
3	Scotland	16	1.9%	**3**	n/a	n/a	n/a%
4	United States of America	10	1.2%	**4**	n/a	n/a	n/a%
5	Italy	8	1.0%	**5**	n/a	n/a	n/a%

Hospital accessibility and utilisation

Public hospital separations, 2012-13	207	
Nearest public hospital:	Rosebud Hospital	
Time/distance to nearest public hospital	26 minutes	21 km
Obstetric type hospital separations, 2012-13	<5	
Nearest public hospital with maternity services	Frankston Hospital	
Time/distance to nearest public hospital with maternity services	54 minutes	59 km
Presentations to Emergency Department, 2012-13	181	
Nearest public hospital with Emergency Department	Rosebud Hospital	
Time/distance to nearest public hospital with Emergency Department	26 minutes	21 km
Presentations to ED due to injury, 2012-13; % all presentations	49	26.8%
Primary Care Type ED presentations, 2012-13; % all presentations	87	48.1%

South Melbourne

Suburb in Southern Metropolitan

Geography

Map reference	Southern Metropolitan: Map 1	**Grid reference**	B1
Location	2km SSW of Melbourne		
Pop density (persons/km^2)	4,318.6	**Area (km^2)**	2.5
Travel time to GPO	5 minutes	**ARIA+ (min / max / avg)**	(0.00) (0.00) (0.00)
Distance to GPO	3 km	**ABS remoteness area**	Major Cities of Australia
Local Government Area	Port Phillip (C)	**DHS Service Area**	Bayside Peninsula
Primary Care Partnership	Inner South East Partnership in Community & Health		
Medicare Local	Bayside		

Land use (km^2, %)

Commercial	0.51	20.8%	**Rural**	0.00	0.0%
Industrial	0.01	0.5%	**Other**	0.83	33.8%
Residential	1.11	44.9%			

Population

2012	0-4	5-9	10-14	15-19	20-24	25-44	45-64	65-69	70-74	75-79	80-84	85+	Total
Persons	570	364	280	327	798	4,563	2,371	429	289	271	178	182	10,622
%	5.4	3.4	2.6	3.1	7.5	43.0	22.3	4.0	2.7	2.6	1.7	1.7	–
2007	0-4	5-9	10-14	15-19	20-24	25-44	45-64	65-69	70-74	75-79	80-84	85+	Total
Persons	459	295	224	356	916	4,024	2,124	347	284	227	166	177	9,600
%	4.8	3.1	2.3	3.7	9.5	41.9	22.1	3.6	3.0	2.4	1.7	1.8	–
% Diff	24.2	23.3	24.8	-8.1	-12.9	13.4	13.4	23.5	1.9	19.1	7.0	3.0	10.6

Health and human services located in community

Public Hospitals	0	**Pharmacies**	4
Private Hospitals	0	**Licensed aged care places – high care**	0
Community Health Care Centres	1	**Licensed aged care places – low care**	118
Bush Nursing Centres	0	**Supported residential service beds**	0
Allied Health services	23	**Kindergartens/preschools/childcare**	2
Alternative/complementary health services	16	**Primary schools**	1
Child and family services	6	**Secondary schools**	0
Dental services	6	**P-12 schools**	0
Disability support services	5	**Other schools**	1
General practices	6	**Centrelink Offices**	1
Homelessness/Housing services	4	**Medicare Offices**	0
Mental Health services	9	**Medicare Access Points**	0

Social, educational and economic characteristics (number, %)

Number of households	4,298	–	**IRSD score (min / max / avg)**	(582)	(1136) (1022)
Average persons per household	2.2	–	**Primary school students**	375	–
Occupied private dwellings	4,528	89.3%	**Secondary school students**	254	–
Population in non-private dwellings	269	–	**TAFE students**	193	–
Public housing dwellings	1,038	20.5%	**University students**	662	–
Dwellings with no motor vehicle	936	18.5%	**Degree or higher**	3,487	72.3%
Dwellings with no internet connection	683	13.5%	**Did not complete year 12**	1,738	23.7%
Household income <$600/week	1,130	29.8%	**Unemployed persons**	259	4.9%
Individual income <$400/week	2,345	31.7%	**Undertakes volunteer work**	1,471	19.9%
Number of families	2,249	–	**Needs assistance with core activities**	508	6.0%
Female lone parent families	259	11.5%	**Aged 75+ living alone**	166	1.8%
Male lone parent families	62	2.8%	**Unpaid carer to person with disability**	770	10.5%
Population near public transport	–	100.0%	**Unpaid carer of children**	1,527	20.6%

Top 3 industries of employment:			**Top 3 occupations:**		
1	Professional, Scientific and Technical Services	20.1%	**1**	Professionals	42.2%
2	Financial and Insurance Services	9.5%	**2**	Managers	20.1%
3	Health Care and Social Assistance	9.4%	**3**	Clerical and Administrative Workers	9.4%

Diversity characteristics (number, %)

Aboriginal or Torres Strait Islander persons		37	**Aboriginal or Torres Strait Islander (% of pop)**		0.43%
Born overseas	3,119	36.4%	**Speaks LOTE at home**	2,136	24.9%
Born in non-English speaking country	2,002	23.4%	**Poor English proficiency**	494	5.8%

Main countries of birth other than Australia:				**Main languages spoken at home other than English:**			
1	England	882	5.1%	**1**	Greek	326	3.8%
2	New Zealand	552	3.2%	**2**	Russian	266	3.1%
3	Indonesia	446	2.6%	**3**	Mandarin	260	3.0%
4	China	410	2.4%	**4**	Indonesian	188	2.2%
5	Greece	348	2.0%	**5**	Italian	123	1.4%

Hospital accessibility and utilisation

Public hospital separations, 2012-13		2,242
Nearest public hospital:	The Alfred	
Time/distance to nearest public hospital	5 minutes	3 km
Obstetric type hospital separations, 2012-13		109
Nearest public hospital with maternity services	Royal Women's Hospital	
Time/distance to nearest public hospital with maternity services	7 minutes	5 km
Presentations to Emergency Department, 2012-13		2,214
Nearest public hospital with Emergency Department	The Alfred	
Time/distance to nearest public hospital with Emergency Department	5 minutes	3 km
Presentations to ED due to injury, 2012-13; % all presentations	313	14.1%
Primary Care Type ED presentations, 2012-13; % all presentations	1258	56.8%

South Yarra

Suburb in Southern Metropolitan

Geography

Map reference	Southern Metropolitan: Map 1	**Grid reference**	B1
Location	4km SE of Melbourne		
Pop density (persons/km^2)	5,853.9	**Area (km^2)**	3.6
Travel time to GPO	7 minutes	**ARIA+ (min / max / avg)**	(0.00) (0.00) (0.00)
Distance to GPO	4 km	**ABS remoteness area**	Major Cities of Australia
Local Government Area	Stonnington (C)	**DHS Service Area**	Bayside Peninsula
Primary Care Partnership	Inner South East Partnership in Community & Health		
Medicare Local	Bayside		

Land use (km^2, %)

Commercial	0.35	9.6%	**Rural**	0.00	0.0%
Industrial	0.00	0.0%	**Other**	1.16	31.9%
Residential	2.14	58.5%			

Population

2012	0-4	5-9	10-14	15-19	20-24	25-44	45-64	65-69	70-74	75-79	80-84	85+	Total
Persons	753	506	442	694	2,105	10,472	3,849	834	612	435	380	280	21,362
%	3.5	2.4	2.1	3.2	9.9	49.0	18.0	3.9	2.9	2.0	1.8	1.3	–
2007	0-4	5-9	10-14	15-19	20-24	25-44	45-64	65-69	70-74	75-79	80-84	85+	Total
Persons	664	401	387	786	2,152	8,528	3,794	675	467	447	272	205	18,779
%	3.5	2.1	2.1	4.2	11.5	45.4	20.2	3.6	2.5	2.4	1.5	1.1	–
% Diff	13.4	26.1	14.2	-11.7	-2.2	22.8	22.8	23.6	30.9	-2.7	39.5	36.3	13.8

Health and human services located in community

Public Hospitals	0	**Pharmacies**	5
Private Hospitals	0	**Licensed aged care places – high care**	0
Community Health Care Centres	0	**Licensed aged care places – low care**	0
Bush Nursing Centres	0	**Supported residential service beds**	0
Allied Health services	21	**Kindergartens/preschools/childcare**	3
Alternative/complementary health services	14	**Primary schools**	2
Child and family services	0	**Secondary schools**	1
Dental services	9	**P-12 schools**	2
Disability support services	2	**Other schools**	1
General practices	7	**Centrelink Offices**	0
Homelessness/Housing services	3	**Medicare Offices**	0
Mental Health services	26	**Medicare Access Points**	0

Social, educational and economic characteristics (number, %)

Number of households	9,449	–	**IRSD score (min / max / avg)**	(535)	(1154)	(1070)
Average persons per household	2.0	–	**Primary school students**	497	–
Occupied private dwellings	10,131	86.9%	**Secondary school students**	591	–
Population in non-private dwellings	738	–	**TAFE students**	301	–
Public housing dwellings	976	8.4%	**University students**	1,778	–
Dwellings with no motor vehicle	2,264	19.4%	**Degree or higher**	8,334	75.0%
Dwellings with no internet connection	1,068	9.2%	**Did not complete year 12**	2,633	16.7%
Household income <$600/week	1,724	20.7%	**Unemployed persons**	561	4.6%
Individual income <$400/week	3,752	23.8%	**Undertakes volunteer work**	3,261	20.7%
Number of families	4,231	–	**Needs assistance with core activities**	470	2.7%
Female lone parent families	370	8.7%	**Aged 75+ living alone**	377	2.0%
Male lone parent families	98	2.3%	**Unpaid carer to person with disability**	1,413	9.0%
Population near public transport	–	100.0%	**Unpaid carer of children**	2,445	15.5%

Top 3 industries of employment:			**Top 3 occupations:**		
1	Professional, Scientific and Technical Services	20.4%	**1**	Professionals	44.7%
2	Health Care and Social Assistance	10.7%	**2**	Managers	18.1%
3	Financial and Insurance Services	9.4%	**3**	Clerical and Administrative Workers	9.4%

Diversity characteristics (number, %)

Aboriginal or Torres Strait Islander persons	74	**Aboriginal or Torres Strait Islander (% of pop)**	0.43%
Born overseas	6,476	37.5%	**Speaks LOTE at home**	4,037	23.3%
Born in non-English speaking country	4,023	23.3%	**Poor English proficiency**	577	3.3%

Main countries of birth other than Australia:				**Main languages spoken at home other than English:**			
1	England	1756	5.1%	**1**	Mandarin	491	2.8%
2	New Zealand	1392	4.0%	**2**	Greek	395	2.3%
3	India	968	2.8%	**3**	Cantonese	329	1.9%
4	China	760	2.2%	**4**	Russian	290	1.7%
5	Malaysia	490	1.4%	**5**	French	205	1.2%

Hospital accessibility and utilisation

Public hospital separations, 2012-13		3,879
Nearest public hospital:	The Alfred	
Time/distance to nearest public hospital	3 minutes	2 km
Obstetric type hospital separations, 2012-13		169
Nearest public hospital with maternity services	Royal Women's Hospital	
Time/distance to nearest public hospital with maternity services	9 minutes	7 km
Presentations to Emergency Department, 2012-13		4,903
Nearest public hospital with Emergency Department	The Alfred	
Time/distance to nearest public hospital with Emergency Department	3 minutes	2 km
Presentations to ED due to injury, 2012-13; % all presentations	722	14.7%
Primary Care Type ED presentations, 2012-13; % all presentations	2875	58.6%

Springvale

Suburb in Southern Metropolitan

Geography

Map reference	Southern Metropolitan: Map 2	**Grid reference**	D1
Location	22km SE of Melbourne		
Pop density (persons/km^2)	1,888.5	**Area (km^2)**	11.1
Travel time to GPO	24 minutes	**ARIA+ (min / max / avg)**	(0.00) (0.00) (0.00)
Distance to GPO	26 km	**ABS remoteness area**	Major Cities of Australia
Local Government Area	Greater Dandenong (C)	**DHS Service Area**	Southern Melbourne
Primary Care Partnership	South East Healthy Communities Partnership		
Medicare Local	South Eastern Melbourne		

Land use (km^2, %)

Commercial	0.64	5.7%	**Rural**	0.00	0.0%
Industrial	1.34	12.0%	**Other**	4.18	37.6%
Residential	4.95	44.6%			

Population

2012	0-4	5-9	10-14	15-19	20-24	25-44	45-64	65-69	70-74	75-79	80-84	85+	Total
Persons	1,261	1,102	1,057	1,225	1,852	6,871	4,347	796	687	689	615	471	20,973
%	6.0	5.3	5.0	5.8	8.8	32.8	20.7	3.8	3.3	3.3	2.9	2.2	–
2007	0-4	5-9	10-14	15-19	20-24	25-44	45-64	65-69	70-74	75-79	80-84	85+	Total
Persons	1,132	1,137	1,190	1,145	1,370	5,652	4,278	809	742	745	458	336	18,994
%	6.0	6.0	6.3	6.0	7.2	29.8	22.5	4.3	3.9	3.9	2.4	1.8	–
% Diff	11.4	-3.1	-11.2	7.0	35.2	21.6	21.6	-1.6	-7.4	-7.5	34.3	40.2	10.4

Health and human services located in community

Public Hospitals	0	**Pharmacies**	7
Private Hospitals	2	**Licensed aged care places – high care**	73
Community Health Care Centres	1	**Licensed aged care places – low care**	60
Bush Nursing Centres	0	**Supported residential service beds**	0
Allied Health services	16	**Kindergartens/preschools/childcare**	5
Alternative/complementary health services	2	**Primary schools**	4
Child and family services	1	**Secondary schools**	1
Dental services	7	**P-12 schools**	1
Disability support services	6	**Other schools**	1
General practices	27	**Centrelink Offices**	1
Homelessness/Housing services	1	**Medicare Offices**	0
Mental Health services	3	**Medicare Access Points**	0

Social, educational and economic characteristics (number, %)

Number of households	7,495	–	**IRSD score (min / max / avg)**	(764) (988)	(852)
Average persons per household	2.6	–	**Primary school students**	1,236	–
Occupied private dwellings	6,669	94.2%	**Secondary school students**	1,179	–
Population in non-private dwellings	128	–	**TAFE students**	616	–
Public housing dwellings	218	3.1%	**University students**	937	–
Dwellings with no motor vehicle	918	13.0%	**Degree or higher**	2,343	43.3%
Dwellings with no internet connection	1,845	26.1%	**Did not complete year 12**	6,613	44.3%
Household income <$600/week	3,429	59.9%	**Unemployed persons**	873	10.4%
Individual income <$400/week	8,577	56.1%	**Undertakes volunteer work**	1,476	9.9%
Number of families	5,161	–	**Needs assistance with core activities**	1,254	6.7%
Female lone parent families	846	16.4%	**Aged 75+ living alone**	432	2.2%
Male lone parent families	172	3.3%	**Unpaid carer to person with disability**	1,600	10.8%
Population near public transport	–	100.0%	**Unpaid carer of children**	3,402	22.7%

Top 3 industries of employment:			**Top 3 occupations:**		
1	Manufacturing	26.0%	**1**	Labourers	20.9%
2	Retail Trade	10.9%	**2**	Technicians and Trades Workers	16.6%
3	Accommodation and Food Services	9.2%	**3**	Machinery Operators and Drivers	9.2%

Diversity characteristics (number, %)

Aboriginal or Torres Strait Islander persons		37	**Aboriginal or Torres Strait Islander (% of pop)**		0.20%
Born overseas	12,880	68.8%	**Speaks LOTE at home**	14,762	78.5%
Born in non-English speaking country	12,284	65.6%	**Poor English proficiency**	4,640	24.7%

Main countries of birth other than Australia:				**Main languages spoken at home other than English:**			
1	Vietnam	8414	22.4%	**1**	Vietnamese	4860	25.8%
2	India	4108	10.9%	**2**	Cantonese	1637	8.7%
3	Cambodia	2150	5.7%	**3**	Punjabi	1374	7.3%
4	China	1938	5.2%	**4**	Khmer	921	4.9%
5	Sri Lanka	818	2.2%	**5**	Mandarin	907	4.8%

Hospital accessibility and utilisation

Public hospital separations, 2012-13		6,611
Nearest public hospital:	Monash Medical Centre (Clayton)	
Time/distance to nearest public hospital	8 minutes	6 km
Obstetric type hospital separations, 2012-13		370
Nearest public hospital with maternity services	Monash Medical Centre (Clayton)	
Time/distance to nearest public hospital with maternity services	8 minutes	6 km
Presentations to Emergency Department, 2012-13		4,923
Nearest public hospital with Emergency Department	Monash Medical Centre (Clayton)	
Time/distance to nearest public hospital with Emergency Department	8 minutes	6 km
Presentations to ED due to injury, 2012-13; % all presentations	1,084	22.0%
Primary Care Type ED presentations, 2012-13; % all presentations	2478	50.3%

Springvale South

Suburb in Southern Metropolitan

Geography

Map reference	Southern Metropolitan: Map 2	**Grid reference**	D2
Location	24km SE of Melbourne		
Pop density (persons/km^2)	2,807.6	**Area (km^2)**	4.6
Travel time to GPO	27 minutes	**ARIA+ (min / max / avg)**	(0.00) (0.00) (0.00)
Distance to GPO	29 km	**ABS remoteness area**	Major Cities of Australia
Local Government Area	Greater Dandenong (C)	**DHS Service Area**	Southern Melbourne
Primary Care Partnership	South East Healthy Communities Partnership		
Medicare Local	South Eastern Melbourne		

Land use (km^2, %)

Commercial	0.03	0.7%	**Rural**	0.50	10.9%
Industrial	0.00	0.0%	**Other**	1.12	24.7%
Residential	2.91	63.8%			

Population

2012	0-4	5-9	10-14	15-19	20-24	25-44	45-64	65-69	70-74	75-79	80-84	85+	Total
Persons	833	752	810	971	1,043	3,795	3,064	539	398	251	179	167	12,802
%	6.5	5.9	6.3	7.6	8.1	29.6	23.9	4.2	3.1	2.0	1.4	1.3	–
2007	0-4	5-9	10-14	15-19	20-24	25-44	45-64	65-69	70-74	75-79	80-84	85+	Total
Persons	806	843	888	897	957	3,545	2,956	454	321	242	190	114	12,214
%	6.6	6.9	7.3	7.3	7.8	29.0	24.2	3.7	2.6	2.0	1.6	0.9	–
% Diff	3.3	-10.8	-8.8	8.2	8.9	7.1	7.1	18.7	24.0	3.6	-5.8	46.6	4.8

Health and human services located in community

Public Hospitals	0	**Pharmacies**	2
Private Hospitals	0	**Licensed aged care places – high care**	0
Community Health Care Centres	0	**Licensed aged care places – low care**	114
Bush Nursing Centres	0	**Supported residential service beds**	0
Allied Health services	1	**Kindergartens/preschools/childcare**	4
Alternative/complementary health services	0	**Primary schools**	2
Child and family services	0	**Secondary schools**	1
Dental services	1	**P-12 schools**	0
Disability support services	0	**Other schools**	0
General practices	3	**Centrelink Offices**	0
Homelessness/Housing services	0	**Medicare Offices**	0
Mental Health services	1	**Medicare Access Points**	0

Social, educational and economic characteristics (number, %)

Number of households	4,296	–	**IRSD score (min / max / avg)**	(790)	(980) (867)
Average persons per household	2.8	–	**Primary school students**	893	–
Occupied private dwellings	3,845	95.6%	**Secondary school students**	929	–
Population in non-private dwellings	103	–	**TAFE students**	317	–
Public housing dwellings	297	7.4%	**University students**	520	–
Dwellings with no motor vehicle	242	6.0%	**Degree or higher**	1,070	37.5%
Dwellings with no internet connection	860	21.4%	**Did not complete year 12**	4,470	49.4%
Household income <$600/week	1,795	53.8%	**Unemployed persons**	499	9.2%
Individual income <$400/week	4,695	51.7%	**Undertakes volunteer work**	874	9.7%
Number of families	3,236	–	**Needs assistance with core activities**	629	5.5%
Female lone parent families	611	18.9%	**Aged 75+ living alone**	108	0.9%
Male lone parent families	97	3.0%	**Unpaid carer to person with disability**	942	10.5%
Population near public transport	–	100.0%	**Unpaid carer of children**	2,289	25.2%

Top 3 industries of employment:			**Top 3 occupations:**		
1	Manufacturing	28.6%	**1**	Labourers	20.9%
2	Retail Trade	11.4%	**2**	Technicians and Trades Workers	15.8%
3	Health Care and Social Assistance	8.2%	**3**	Machinery Operators and Drivers	8.2%

Diversity characteristics (number, %)

Aboriginal or Torres Strait Islander persons		30	**Aboriginal or Torres Strait Islander (% of pop)**		0.26%
Born overseas	6,847	59.5%	**Speaks LOTE at home**	8,266	71.4%
Born in non-English speaking country	6,452	56.1%	**Poor English proficiency**	2,720	23.5%

Main countries of birth other than Australia:				**Main languages spoken at home other than English:**			
1	Vietnam	4456	19.3%	**1**	Vietnamese	2917	25.1%
2	Cambodia	2910	12.6%	**2**	Khmer	1613	13.9%
3	India	994	4.3%	**3**	Cantonese	819	7.1%
4	China	434	1.9%	**4**	Greek	312	2.7%
5	Thailand	376	1.6%	**5**	Mandarin	292	2.5%

Hospital accessibility and utilisation

Public hospital separations, 2012-13		3,017
Nearest public hospital:	Dandenong Hospital	
Time/distance to nearest public hospital	10 minutes	8 km
Obstetric type hospital separations, 2012-13		189
Nearest public hospital with maternity services	Dandenong Hospital	
Time/distance to nearest public hospital with maternity services	10 minutes	8 km
Presentations to Emergency Department, 2012-13		3,005
Nearest public hospital with Emergency Department	Dandenong Hospital	
Time/distance to nearest public hospital with Emergency Department	10 minutes	8 km
Presentations to ED due to injury, 2012-13; % all presentations	662	22.0%
Primary Care Type ED presentations, 2012-13; % all presentations	1512	50.3%

St Andrews Beach

Suburb in Southern Metropolitan

Geography

Map reference	Southern Metropolitan: Map 5	**Grid reference**	B4
Location	68km S of Melbourne		
Pop density (persons/km^2)	289.3	**Area (km^2)**	3.1
Travel time to GPO	73 minutes	**ARIA+ (min / max / avg)**	(0.00) (0.00) (0.00)
Distance to GPO	101 km	**ABS remoteness area**	Major Cities of Australia
Local Government Area	Mornington Peninsula (S)	**DHS Service Area**	Bayside Peninsula
Primary Care Partnership	Frankston - Mornington Peninsula Primary Care Partnership		
Medicare Local	Frankston - Mornington Peninsula		

Land use (km^2, %)

Commercial	0.00	0.0%	**Rural**	0.01	0.2%
Industrial	0.00	0.0%	**Other**	1.25	40.7%
Residential	1.82	59.1%			

Population

2012	0-4	5-9	10-14	15-19	20-24	25-44	45-64	65-69	70-74	75-79	80-84	85+	Total
Persons	68	52	67	52	28	242	298	32	31	10	6	5	891
%	7.6	5.8	7.5	5.8	3.1	27.2	33.4	3.6	3.5	1.1	0.7	0.6	–
2007	0-4	5-9	10-14	15-19	20-24	25-44	45-64	65-69	70-74	75-79	80-84	85+	Total
Persons	61	62	81	65	26	238	193	35	18	10	13	1	804
%	7.6	7.7	10.1	8.1	3.3	29.6	24.1	4.3	2.3	1.2	1.6	0.1	–
% Diff	11.5	-16.2	-17.4	-19.7	5.8	1.6	1.6	-7.5	71.2	-0.4	-53.8	400.0	10.9

Health and human services located in community

Public Hospitals	0	**Pharmacies**	0
Private Hospitals	0	**Licensed aged care places – high care**	0
Community Health Care Centres	0	**Licensed aged care places – low care**	0
Bush Nursing Centres	0	**Supported residential service beds**	0
Allied Health services	0	**Kindergartens/preschools/childcare**	0
Alternative/complementary health services	0	**Primary schools**	0
Child and family services	0	**Secondary schools**	0
Dental services	0	**P-12 schools**	0
Disability support services	0	**Other schools**	0
General practices	0	**Centrelink Offices**	0
Homelessness/Housing services	0	**Medicare Offices**	0
Mental Health services	0	**Medicare Access Points**	0

Social, educational and economic characteristics (number, %)

Number of households	312	–	**IRSD score (min / max / avg)**	(1046)	(1078)	(1061)
Average persons per household	2.7	–	**Primary school students**	77	–
Occupied private dwellings	317	50.5%	**Secondary school students**	56	–
Population in non-private dwellings	<5	–	**TAFE students**	24	–
Public housing dwellings	<5	n/a%	**University students**	18	–
Dwellings with no motor vehicle	<5	n/a%	**Degree or higher**	127	36.2%
Dwellings with no internet connection	43	6.8%	**Did not complete year 12**	291	46.6%
Household income <$600/week	91	35.1%	**Unemployed persons**	15	3.3%
Individual income <$400/week	234	37.9%	**Undertakes volunteer work**	142	22.8%
Number of families	233	–	**Needs assistance with core activities**	16	2.0%
Female lone parent families	25	10.7%	**Aged 75+ living alone**	<5	n/a%
Male lone parent families	5	2.1%	**Unpaid carer to person with disability**	70	11.1%
Population near public transport	–	29.8%	**Unpaid carer of children**	230	36.8%

Top 3 industries of employment:			**Top 3 occupations:**		
1	Construction	20.5%	**1**	Technicians and Trades Workers	22.0%
2	Retail Trade	11.3%	**2**	Professionals	21.3%
3	Health Care and Social Assistance	10.4%	**3**	Managers	10.4%

Diversity characteristics (number, %)

Aboriginal or Torres Strait Islander persons	<5	**Aboriginal or Torres Strait Islander (% of pop)**	n/a%
Born overseas	116	14.5%	**Speaks LOTE at home**	41	5.0%
Born in non-English speaking country	54	6.8%	**Poor English proficiency**	<5	n/a%

Main countries of birth other than Australia:				**Main languages spoken at home other than English:**			
1	England	72	4.5%	**1**	Greek	11	1.4%
2	Netherlands	26	1.6%	**2**	Italian	6	0.7%
3	New Zealand	22	1.4%	**3**	Hungarian	<5	n/a%
4	Germany	18	1.1%	**4**	Indonesian	<5	n/a%
5	South Africa	18	1.1%	**5**	German	<5	n/a%

Hospital accessibility and utilisation

Public hospital separations, 2012-13		242
Nearest public hospital:	Rosebud Hospital	
Time/distance to nearest public hospital	12 minutes	12 km
Obstetric type hospital separations, 2012-13		10
Nearest public hospital with maternity services	Frankston Hospital	
Time/distance to nearest public hospital with maternity services	37 minutes	48 km
Presentations to Emergency Department, 2012-13		353
Nearest public hospital with Emergency Department	Rosebud Hospital	
Time/distance to nearest public hospital with Emergency Department	12 minutes	12 km
Presentations to ED due to injury, 2012-13; % all presentations	95	26.8%
Primary Care Type ED presentations, 2012-13; % all presentations	170	48.1%

St Kilda

Suburb in Southern Metropolitan

Geography

Map reference	Southern Metropolitan: Map 1	**Grid reference**	B2
Location	6km SSE of Melbourne		
Pop density (persons/km^2)	6,205.3	**Area (km^2)**	3.2
Travel time to GPO	8 minutes	**ARIA+ (min / max / avg)**	(0.00) (0.00) (0.00)
Distance to GPO	6 km	**ABS remoteness area**	Major Cities of Australia
Local Government Area	Port Phillip (C)	**DHS Service Area**	Bayside Peninsula
Primary Care Partnership	Inner South East Partnership in Community & Health		
Medicare Local	Bayside		

Land use (km^2, %)

Commercial	0.33	10.2%	**Rural**	0.00	0.0%
Industrial	0.00	0.0%	**Other**	1.11	35.1%
Residential	1.74	54.7%			

Population

2012	0-4	5-9	10-14	15-19	20-24	25-44	45-64	65-69	70-74	75-79	80-84	85+	Total
Persons	634	410	274	423	1,895	10,731	3,982	520	320	233	181	125	19,728
%	3.2	2.1	1.4	2.1	9.6	54.4	20.2	2.6	1.6	1.2	0.9	0.6	–
2007	0-4	5-9	10-14	15-19	20-24	25-44	45-64	65-69	70-74	75-79	80-84	85+	Total
Persons	562	326	259	386	1,691	9,302	3,486	433	316	299	235	192	17,487
%	3.2	1.9	1.5	2.2	9.7	53.2	19.9	2.5	1.8	1.7	1.3	1.1	–
% Diff	12.8	25.7	5.6	9.6	12.1	15.4	15.4	20.1	1.4	-22.2	-23.1	-34.9	12.8

Health and human services located in community

Public Hospitals	0	**Pharmacies**	5
Private Hospitals	1	**Licensed aged care places – high care**	0
Community Health Care Centres	2	**Licensed aged care places – low care**	83
Bush Nursing Centres	0	**Supported residential service beds**	28
Allied Health services	24	**Kindergartens/preschools/childcare**	3
Alternative/complementary health services	12	**Primary schools**	2
Child and family services	1	**Secondary schools**	0
Dental services	6	**P-12 schools**	1
Disability support services	13	**Other schools**	0
General practices	17	**Centrelink Offices**	0
Homelessness/Housing services	12	**Medicare Offices**	0
Mental Health services	16	**Medicare Access Points**	0

Social, educational and economic characteristics (number, %)

Number of households	8,982	–	**IRSD score (min / max / avg)**	(822)	(1114) (1057)
Average persons per household	2.0	–	**Primary school students**	429	–
Occupied private dwellings	9,829	87.0%	**Secondary school students**	266	–
Population in non-private dwellings	870	–	**TAFE students**	386	–
Public housing dwellings	487	4.3%	**University students**	1,231	–
Dwellings with no motor vehicle	2,379	21.0%	**Degree or higher**	6,710	66.3%
Dwellings with no internet connection	1,303	11.5%	**Did not complete year 12**	2,745	18.9%
Household income <$600/week	1,783	22.3%	**Unemployed persons**	623	5.2%
Individual income <$400/week	3,231	22.1%	**Undertakes volunteer work**	2,678	18.3%
Number of families	3,499	–	**Needs assistance with core activities**	490	3.1%
Female lone parent families	303	8.7%	**Aged 75+ living alone**	263	1.5%
Male lone parent families	68	1.9%	**Unpaid carer to person with disability**	1,128	7.7%
Population near public transport	–	99.6%	**Unpaid carer of children**	2,111	14.4%

Top 3 industries of employment:			**Top 3 occupations:**		
1	Professional, Scientific and Technical Services	16.5%	**1**	Professionals	38.2%
2	Health Care and Social Assistance	9.9%	**2**	Managers	15.8%
3	Accommodation and Food Services	8.3%	**3**	Clerical and Administrative Workers	8.3%

Diversity characteristics (number, %)

Aboriginal or Torres Strait Islander persons		68	**Aboriginal or Torres Strait Islander (% of pop)**		0.43%
Born overseas	5,948	37.4%	**Speaks LOTE at home**	2,976	18.7%
Born in non-English speaking country	3,059	19.2%	**Poor English proficiency**	363	2.3%

Main countries of birth other than Australia:				**Main languages spoken at home other than English:**			
1	England	2020	6.4%	**1**	Russian	276	1.7%
2	New Zealand	1542	4.9%	**2**	French	240	1.5%
3	Ireland	1060	3.3%	**3**	Greek	221	1.4%
4	India	806	2.5%	**4**	Spanish	196	1.2%
5	United States of America	502	1.6%	**5**	Italian	192	1.2%

Hospital accessibility and utilisation

Public hospital separations, 2012-13		4,177
Nearest public hospital:	The Alfred	
Time/distance to nearest public hospital	4 minutes	2 km
Obstetric type hospital separations, 2012-13		152
Nearest public hospital with maternity services	Royal Women's Hospital	
Time/distance to nearest public hospital with maternity services	11 minutes	8 km
Presentations to Emergency Department, 2012-13		4,549
Nearest public hospital with Emergency Department	The Alfred	
Time/distance to nearest public hospital with Emergency Department	4 minutes	2 km
Presentations to ED due to injury, 2012-13; % all presentations	634	13.9%
Primary Care Type ED presentations, 2012-13; % all presentations	2627	57.8%

St Kilda

Catchment in Southern Metropolitan

Geography

Map reference	Southern Metropolitan: Map 1	**Grid reference**	B2
Location	5km S of Melbourne		
Pop density (persons/km^2)	7,584.2	**Area (km^2)**	0.2
Travel time to GPO	9 minutes	**ARIA+ (min / max / avg)**	(0.00) (0.00) (0.00)
Distance to GPO	6 km	**ABS remoteness area**	Major Cities of Australia
Local Government Area	Port Phillip (C)	**DHS Service Area**	Bayside Peninsula
Primary Care Partnership	Inner South East Partnership in Community & Health		
Medicare Local	Bayside		

Land use (km^2, %)

Commercial	0.00	0.0%	**Rural**	0.00	0.0%
Industrial	0.00	0.0%	**Other**	0.04	16.2%
Residential	0.20	83.8%			

Population

2012	0-4	5-9	10-14	15-19	20-24	25-44	45-64	65-69	70-74	75-79	80-84	85+	Total
Persons	72	38	71	43	126	888	456	76	23	20	21	14	1,848
%	3.9	2.1	3.8	2.3	6.8	48.1	24.7	4.1	1.2	1.1	1.1	0.8	–
2007	0-4	5-9	10-14	15-19	20-24	25-44	45-64	65-69	70-74	75-79	80-84	85+	Total
Persons	61	48	38	38	106	870	376	39	32	25	13	23	1,669
%	3.7	2.9	2.3	2.3	6.4	52.1	22.5	2.4	1.9	1.5	0.8	1.4	–
% Diff	17.3	-20.1	85.7	13.5	18.4	2.1	2.1	93.5	-28.3	-19.0	60.9	-39.0	10.7

Health and human services located in community

Public Hospitals	0	**Pharmacies**	0
Private Hospitals	0	**Licensed aged care places – high care**	0
Community Health Care Centres	0	**Licensed aged care places – low care**	0
Bush Nursing Centres	0	**Supported residential service beds**	0
Allied Health services	0	**Kindergartens/preschools/childcare**	0
Alternative/complementary health services	0	**Primary schools**	0
Child and family services	0	**Secondary schools**	0
Dental services	0	**P-12 schools**	0
Disability support services	0	**Other schools**	0
General practices	0	**Centrelink Offices**	0
Homelessness/Housing services	0	**Medicare Offices**	0
Mental Health services	0	**Medicare Access Points**	0

Social, educational and economic characteristics (number, %)

Number of households	834	–	**IRSD score (min / max / avg)**	(1086)	(1154)	(1095)
Average persons per household	2.0	–	**Primary school students**	72	–
Occupied private dwellings	887	87.6%	**Secondary school students**	51	–
Population in non-private dwellings	24	–	**TAFE students**	38	–
Public housing dwellings	10	1.0%	**University students**	101	–
Dwellings with no motor vehicle	179	17.7%	**Degree or higher**	682	70.6%
Dwellings with no internet connection	105	10.4%	**Did not complete year 12**	248	18.1%
Household income <$600/week	117	15.8%	**Unemployed persons**	45	4.0%
Individual income <$400/week	238	17.4%	**Undertakes volunteer work**	269	19.7%
Number of families	347	–	**Needs assistance with core activities**	29	1.9%
Female lone parent families	15	4.3%	**Aged 75+ living alone**	32	1.9%
Male lone parent families	17	4.9%	**Unpaid carer to person with disability**	131	9.6%
Population near public transport	–	100.0%	**Unpaid carer of children**	246	18.0%

Top 3 industries of employment:			**Top 3 occupations:**		
1	Professional, Scientific and Technical Services	21.1%	**1**	Professionals	43.1%
2	Health Care and Social Assistance	8.9%	**2**	Managers	19.3%
3	Financial and Insurance Services	8.2%	**3**	Clerical and Administrative Workers	8.2%

Diversity characteristics (number, %)

Aboriginal or Torres Strait Islander persons		<5	**Aboriginal or Torres Strait Islander (% of pop)**		n/a%
Born overseas	469	30.2%	**Speaks LOTE at home**	215	13.9%
Born in non-English speaking country	230	14.8%	**Poor English proficiency**	13	0.8%

Main countries of birth other than Australia:			**Main languages spoken at home other than English:**		
1	England	176	5.7%	**1**	Greek	44	2.8%
2	New Zealand	114	3.7%	**2**	Spanish	19	1.2%
3	Ireland	80	2.6%	**3**	Italian	19	1.2%
4	United States of America	68	2.2%	**4**	Mandarin	15	1.0%
5	India	58	1.9%	**5**	German	13	0.8%

Hospital accessibility and utilisation

Public hospital separations, 2012-13	399	
Nearest public hospital:	The Alfred	
Time/distance to nearest public hospital	4 minutes	3 km
Obstetric type hospital separations, 2012-13	14	
Nearest public hospital with maternity services	Royal Women's Hospital	
Time/distance to nearest public hospital with maternity services	10 minutes	8 km
Presentations to Emergency Department, 2012-13	426	
Nearest public hospital with Emergency Department	The Alfred	
Time/distance to nearest public hospital with Emergency Department	4 minutes	3 km
Presentations to ED due to injury, 2012-13; % all presentations	59	13.9%
Primary Care Type ED presentations, 2012-13; % all presentations	246	57.8%

St Kilda East

Suburb in Southern Metropolitan

Geography

Map reference	Southern Metropolitan: Map 1	**Grid reference**	C2
Location	7km SSE of Melbourne		
Pop density (persons/km^2)	5,930.0	**Area (km^2)**	2.3
Travel time to GPO	10 minutes	**ARIA+ (min / max / avg)**	(0.00) (0.00) (0.00)
Distance to GPO	8 km	**ABS remoteness area**	Major Cities of Australia
Local Government Area	Glen Eira (C)	**DHS Service Area**	Bayside Peninsula
Primary Care Partnership	Inner South East Partnership in Community & Health		
Medicare Local	Bayside		

Land use (km^2, %)

Commercial	0.01	0.3%	**Rural**	0.00	0.0%
Industrial	0.00	0.0%	**Other**	0.33	14.5%
Residential	1.92	85.2%			

Population

2012	0-4	5-9	10-14	15-19	20-24	25-44	45-64	65-69	70-74	75-79	80-84	85+	Total
Persons	862	642	493	611	1,059	6,069	2,459	310	253	190	198	229	13,375
%	6.4	4.8	3.7	4.6	7.9	45.4	18.4	2.3	1.9	1.4	1.5	1.7	–
2007	0-4	5-9	10-14	15-19	20-24	25-44	45-64	65-69	70-74	75-79	80-84	85+	Total
Persons	754	550	476	597	1,129	5,536	2,364	316	280	290	251	166	12,708
%	5.9	4.3	3.7	4.7	8.9	43.6	18.6	2.5	2.2	2.3	2.0	1.3	–
% Diff	14.3	16.7	3.6	2.3	-6.2	9.6	9.6	-2.1	-9.5	-34.4	-21.1	37.6	5.3

Health and human services located in community

Public Hospitals	0	**Pharmacies**	0
Private Hospitals	2	**Licensed aged care places – high care**	0
Community Health Care Centres	0	**Licensed aged care places – low care**	0
Bush Nursing Centres	0	**Supported residential service beds**	42
Allied Health services	8	**Kindergartens/preschools/childcare**	5
Alternative/complementary health services	7	**Primary schools**	2
Child and family services	0	**Secondary schools**	1
Dental services	2	**P-12 schools**	3
Disability support services	1	**Other schools**	0
General practices	7	**Centrelink Offices**	0
Homelessness/Housing services	1	**Medicare Offices**	0
Mental Health services	3	**Medicare Access Points**	0

Social, educational and economic characteristics (number, %)

Number of households	5,602	–	**IRSD score (min / max / avg)**	(933)	(1118) (1065)
Average persons per household	2.2	–	**Primary school students**	737	–
Occupied private dwellings	5,767	90.1%	**Secondary school students**	599	–
Population in non-private dwellings	292	–	**TAFE students**	244	–
Public housing dwellings	118	1.8%	**University students**	880	–
Dwellings with no motor vehicle	946	14.8%	**Degree or higher**	4,227	66.6%
Dwellings with no internet connection	806	12.6%	**Did not complete year 12**	2,097	21.6%
Household income <$600/week	1,235	25.4%	**Unemployed persons**	324	4.4%
Individual income <$400/week	2,731	28.2%	**Undertakes volunteer work**	2,441	25.1%
Number of families	2,715	–	**Needs assistance with core activities**	377	3.2%
Female lone parent families	265	9.8%	**Aged 75+ living alone**	244	1.9%
Male lone parent families	43	1.6%	**Unpaid carer to person with disability**	1,126	11.6%
Population near public transport	–	100.0%	**Unpaid carer of children**	2,283	23.5%

Top 3 industries of employment:			**Top 3 occupations:**		
1	Professional, Scientific and Technical Services	15.9%	**1**	Professionals	39.9%
2	Health Care and Social Assistance	12.0%	**2**	Managers	15.2%
3	Education and Training	10.5%	**3**	Clerical and Administrative Workers	10.5%

Diversity characteristics (number, %)

Aboriginal or Torres Strait Islander persons		39	**Aboriginal or Torres Strait Islander (% of pop)**		0.33%
Born overseas	4,051	34.7%	**Speaks LOTE at home**	3,006	25.6%
Born in non-English speaking country	2,557	21.9%	**Poor English proficiency**	369	3.1%

Main countries of birth other than Australia:				**Main languages spoken at home other than English:**			
1	England	822	3.5%	**1**	Hebrew	487	4.2%
2	India	808	3.5%	**2**	Russian	382	3.3%
3	New Zealand	648	2.8%	**3**	Yiddish	379	3.2%
4	United States of America	604	2.6%	**4**	Greek	205	1.7%
5	Israel	528	2.3%	**5**	Polish	124	1.1%

Hospital accessibility and utilisation

Public hospital separations, 2012-13		2,308
Nearest public hospital:	Caulfield General Medical Centre	
Time/distance to nearest public hospital	4 minutes	3 km
Obstetric type hospital separations, 2012-13		145
Nearest public hospital with maternity services	Royal Women's Hospital	
Time/distance to nearest public hospital with maternity services	13 minutes	10 km
Presentations to Emergency Department, 2012-13		2,794
Nearest public hospital with Emergency Department	The Alfred	
Time/distance to nearest public hospital with Emergency Department	6 minutes	4 km
Presentations to ED due to injury, 2012-13; % all presentations	427	15.3%
Primary Care Type ED presentations, 2012-13; % all presentations	1581	56.6%

St Kilda East

Catchment in Southern Metropolitan

Geography

Map reference	Southern Metropolitan: Map 1	**Grid reference**	B2
Location	8km SSE of Melbourne		
Pop density (persons/km^2)	5,458.9	**Area (km^2)**	0.1
Travel time to GPO	11 minutes	**ARIA+ (min / max / avg)**	(0.00) (0.00) (0.00)
Distance to GPO	8 km	**ABS remoteness area**	Major Cities of Australia
Local Government Area	Port Phillip (C)	**DHS Service Area**	Bayside Peninsula
Primary Care Partnership	Inner South East Partnership in Community & Health		
Medicare Local	Bayside		

Land use (km^2, %)

Commercial	0.02	22.4%	**Rural**	0.00	0.0%
Industrial	0.00	0.0%	**Other**	0.02	25.5%
Residential	0.04	52.1%			

Population

2012	0-4	5-9	10-14	15-19	20-24	25-44	45-64	65-69	70-74	75-79	80-84	85+	Total
Persons	55	39	26	23	31	159	81	11	8	7	0	4	444
%	12.4	8.8	5.9	5.2	7.0	35.8	18.2	2.5	1.8	1.6	0.0	0.9	–
2007	0-4	5-9	10-14	15-19	20-24	25-44	45-64	65-69	70-74	75-79	80-84	85+	Total
Persons	27	18	12	14	30	164	86	7	6	5	7	4	380
%	7.2	4.8	3.2	3.6	7.8	43.2	22.7	1.8	1.5	1.3	1.8	1.1	–
% Diff	101.2	112.7	116.7	68.3	4.5	-3.0	-3.0	65.0	41.2	40.0	-100.0	0.0	16.9

Health and human services located in community

Public Hospitals	0	**Pharmacies**	1
Private Hospitals	0	**Licensed aged care places – high care**	0
Community Health Care Centres	0	**Licensed aged care places – low care**	0
Bush Nursing Centres	0	**Supported residential service beds**	0
Allied Health services	0	**Kindergartens/preschools/childcare**	0
Alternative/complementary health services	4	**Primary schools**	0
Child and family services	0	**Secondary schools**	0
Dental services	0	**P-12 schools**	0
Disability support services	0	**Other schools**	0
General practices	0	**Centrelink Offices**	0
Homelessness/Housing services	0	**Medicare Offices**	0
Mental Health services	1	**Medicare Access Points**	0

Social, educational and economic characteristics (number, %)

Number of households	165	–	**IRSD score (min / max / avg)**	(1023)	(1023)	(1023)
Average persons per household	2.4	–	**Primary school students**	43	–
Occupied private dwellings	165	91.2%	**Secondary school students**	19	–
Population in non-private dwellings	<5	–	**TAFE students**	11	–
Public housing dwellings	<5	n/a%	**University students**	15	–
Dwellings with no motor vehicle	34	18.8%	**Degree or higher**	109	61.2%
Dwellings with no internet connection	31	17.1%	**Did not complete year 12**	72	25.1%
Household income <$600/week	57	40.4%	**Unemployed persons**	9	4.1%
Individual income <$400/week	89	32.0%	**Undertakes volunteer work**	68	24.1%
Number of families	90	–	**Needs assistance with core activities**	17	4.3%
Female lone parent families	9	10.0%	**Aged 75+ living alone**	<5	n/a%
Male lone parent families	<5	n/a%	**Unpaid carer to person with disability**	33	11.7%
Population near public transport	–	100.0%	**Unpaid carer of children**	77	27.1%

Top 3 industries of employment:			**Top 3 occupations:**		
1	Professional, Scientific and Technical Services	15.4%	**1**	Professionals	38.9%
2	Retail Trade	14.4%	**2**	Clerical and Administrative Workers	14.4%
3	Health Care and Social Assistance	14.4%	**3**	Managers	14.4%

Diversity characteristics (number, %)

Aboriginal or Torres Strait Islander persons		<5	**Aboriginal or Torres Strait Islander (% of pop)**		n/a%
Born overseas	115	30.3%	**Speaks LOTE at home**	137	35.1%
Born in non-English speaking country	97	25.5%	**Poor English proficiency**	18	4.6%

Main countries of birth other than Australia:				**Main languages spoken at home other than English:**			
1	Israel	30	3.9%	**1**	Yiddish	28	7.2%
2	China	28	3.7%	**2**	Russian	14	3.6%
3	India	28	3.7%	**3**	Hebrew	14	3.6%
4	England	22	2.9%	**4**	Greek	12	3.1%
5	United States of America	20	2.6%	**5**	Tibetan	10	2.6%

Hospital accessibility and utilisation

Public hospital separations, 2012-13	92	
Nearest public hospital:	Caulfield General Medical Centre	
Time/distance to nearest public hospital	3 minutes	2 km
Obstetric type hospital separations, 2012-13	<5	
Nearest public hospital with maternity services	Sandringham and District Memorial Hospital	
Time/distance to nearest public hospital with maternity services	11 minutes	10 km
Presentations to Emergency Department, 2012-13	102	
Nearest public hospital with Emergency Department	The Alfred	
Time/distance to nearest public hospital with Emergency Department	6 minutes	4 km
Presentations to ED due to injury, 2012-13; % all presentations	14	13.9%
Primary Care Type ED presentations, 2012-13; % all presentations	59	57.8%

St Kilda West

Suburb in Southern Metropolitan

Geography

Map reference	Southern Metropolitan: Map 1	**Grid reference**	B2
Location	5km S of Melbourne		
Pop density (persons/km^2)	5,894.0	**Area (km^2)**	0.5
Travel time to GPO	9 minutes	**ARIA+ (min / max / avg)**	(0.00) (0.00) (0.00)
Distance to GPO	6 km	**ABS remoteness area**	Major Cities of Australia
Local Government Area	Port Phillip (C)	**DHS Service Area**	Bayside Peninsula
Primary Care Partnership	Inner South East Partnership in Community & Health		
Medicare Local	Bayside		

Land use (km^2, %)

Commercial	0.00	0.0%	**Rural**	0.00	0.0%
Industrial	0.00	0.0%	**Other**	0.19	36.3%
Residential	0.34	63.7%			

Population

2012	0-4	5-9	10-14	15-19	20-24	25-44	45-64	65-69	70-74	75-79	80-84	85+	Total
Persons	117	67	113	73	225	1,472	779	112	49	41	39	29	3,116
%	3.8	2.2	3.6	2.3	7.2	47.2	25.0	3.6	1.6	1.3	1.3	0.9	–
2007	0-4	5-9	10-14	15-19	20-24	25-44	45-64	65-69	70-74	75-79	80-84	85+	Total
Persons	113	96	78	81	251	1,727	720	74	60	62	32	42	3,334
%	3.4	2.9	2.3	2.4	7.5	51.8	21.6	2.2	1.8	1.9	1.0	1.3	–
% Diff	3.7	-30.1	45.2	-9.7	-10.3	-14.7	-14.7	52.0	-18.0	-33.8	22.4	-30.5	-6.5

Health and human services located in community

Public Hospitals	0	**Pharmacies**	0
Private Hospitals	0	**Licensed aged care places – high care**	0
Community Health Care Centres	0	**Licensed aged care places – low care**	0
Bush Nursing Centres	0	**Supported residential service beds**	0
Allied Health services	0	**Kindergartens/preschools/childcare**	0
Alternative/complementary health services	0	**Primary schools**	0
Child and family services	0	**Secondary schools**	0
Dental services	0	**P-12 schools**	0
Disability support services	0	**Other schools**	0
General practices	0	**Centrelink Offices**	0
Homelessness/Housing services	0	**Medicare Offices**	0
Mental Health services	0	**Medicare Access Points**	0

Social, educational and economic characteristics (number, %)

Number of households	1,442	–	**IRSD score (min / max / avg)**	(1086)	(1154) (1098)
Average persons per household	2.0	–	**Primary school students**	114	–
Occupied private dwellings	1,535	85.8%	**Secondary school students**	84	–
Population in non-private dwellings	24	–	**TAFE students**	46	–
Public housing dwellings	10	0.6%	**University students**	195	–
Dwellings with no motor vehicle	272	15.2%	**Degree or higher**	1,177	71.9%
Dwellings with no internet connection	182	10.2%	**Did not complete year 12**	399	17.2%
Household income <$600/week	198	15.7%	**Unemployed persons**	68	3.6%
Individual income <$400/week	392	17.0%	**Undertakes volunteer work**	476	20.6%
Number of families	611	–	**Needs assistance with core activities**	52	2.0%
Female lone parent families	38	6.2%	**Aged 75+ living alone**	58	2.0%
Male lone parent families	21	3.4%	**Unpaid carer to person with disability**	245	10.6%
Population near public transport	–	100.0%	**Unpaid carer of children**	424	18.4%

Top 3 industries of employment:			**Top 3 occupations:**		
1	Professional, Scientific and Technical Services	20.4%	**1**	Professionals	44.5%
2	Health Care and Social Assistance	9.9%	**2**	Managers	19.2%
3	Financial and Insurance Services	8.8%	**3**	Clerical and Administrative Workers	8.8%

Diversity characteristics (number, %)

Aboriginal or Torres Strait Islander persons		<5	**Aboriginal or Torres Strait Islander (% of pop)**		n/a%
Born overseas	785	30.0%	**Speaks LOTE at home**	371	14.2%
Born in non-English speaking country	367	14.0%	**Poor English proficiency**	19	0.7%

Main countries of birth other than Australia:			**Main languages spoken at home other than English:**		
1	England	342 6.6%	**1**	Greek	79 3.0%
2	New Zealand	196 3.8%	**2**	Hindi	32 1.2%
3	India	112 2.1%	**3**	German	31 1.2%
4	Ireland	110 2.1%	**4**	French	28 1.1%
5	United States of America	110 2.1%	**5**	Spanish	28 1.1%

Hospital accessibility and utilisation

Public hospital separations, 2012-13	669	
Nearest public hospital:	The Alfred	
Time/distance to nearest public hospital	5 minutes	3 km
Obstetric type hospital separations, 2012-13	24	
Nearest public hospital with maternity services	Royal Women's Hospital	
Time/distance to nearest public hospital with maternity services	11 minutes	8 km
Presentations to Emergency Department, 2012-13	719	
Nearest public hospital with Emergency Department	The Alfred	
Time/distance to nearest public hospital with Emergency Department	5 minutes	3 km
Presentations to ED due to injury, 2012-13; % all presentations	100	13.9%
Primary Care Type ED presentations, 2012-13; % all presentations	415	57.8%

Tooradin

Town in Southern Metropolitan

Geography

Map reference	Southern Metropolitan: Map 3	**Grid reference**	C4
Location	57km SE of Melbourne		
Pop density (persons/km^2)	763.1	**Area (km^2)**	1.3
Travel time to GPO	51 minutes	**ARIA+ (min / max / avg)**	(0.37) (0.37) (0.37)
Distance to GPO	64 km	**ABS remoteness area**	Inner Regional Australia
Local Government Area	Casey (C)	**DHS Service Area**	Southern Melbourne
Primary Care Partnership	South East Healthy Communities Partnership		
Medicare Local	South Eastern Melbourne		

Land use (km^2, %)

Commercial	0.04	3.3%	**Rural**	0.05	3.6%
Industrial	0.05	4.2%	**Other**	0.44	35.4%
Residential	0.67	53.4%			

Population

2012	0-4	5-9	10-14	15-19	20-24	25-44	45-64	65-69	70-74	75-79	80-84	85+	Total
Persons	104	97	66	43	28	291	225	29	44	1	10	16	954
%	10.9	10.2	6.9	4.5	2.9	30.5	23.6	3.0	4.6	0.1	1.0	1.7	–
2007	0-4	5-9	10-14	15-19	20-24	25-44	45-64	65-69	70-74	75-79	80-84	85+	Total
Persons	n/a	n/a	n/a	n/a	n/a	n/a	n/a	n/a	n/a	n/a	n/a	n/a	n/a
%	n/a	n/a	n/a	n/a	n/a	n/a	n/a	n/a	n/a	n/a	n/a	n/a	–
% Diff	n/a	n/a	n/a	n/a	n/a	n/a	n/a	n/a	n/a	n/a	n/a	n/a	n/a

Health and human services located in community

Public Hospitals	0	**Pharmacies**	1
Private Hospitals	0	**Licensed aged care places – high care**	0
Community Health Care Centres	0	**Licensed aged care places – low care**	0
Bush Nursing Centres	0	**Supported residential service beds**	0
Allied Health services	1	**Kindergartens/preschools/childcare**	1
Alternative/complementary health services	0	**Primary schools**	1
Child and family services	0	**Secondary schools**	0
Dental services	1	**P-12 schools**	0
Disability support services	0	**Other schools**	0
General practices	1	**Centrelink Offices**	0
Homelessness/Housing services	0	**Medicare Offices**	0
Mental Health services	0	**Medicare Access Points**	0

Social, educational and economic characteristics (number, %)

Number of households	340	–	**IRSD score (min / max / avg)**	(976)	(1026) (1010)
Average persons per household	2.7	–	**Primary school students**	104	–
Occupied private dwellings	347	93.5%	**Secondary school students**	45	–
Population in non-private dwellings	<5	–	**TAFE students**	20	–
Public housing dwellings	<5	n/a%	**University students**	13	–
Dwellings with no motor vehicle	8	2.2%	**Degree or higher**	42	14.5%
Dwellings with no internet connection	73	19.7%	**Did not complete year 12**	437	65.4%
Household income <$600/week	116	38.8%	**Unemployed persons**	16	3.4%
Individual income <$400/week	236	36.4%	**Undertakes volunteer work**	118	17.7%
Number of families	251	–	**Needs assistance with core activities**	38	4.2%
Female lone parent families	29	11.6%	**Aged 75+ living alone**	8	0.9%
Male lone parent families	7	2.8%	**Unpaid carer to person with disability**	80	12.2%
Population near public transport	–	46.9%	**Unpaid carer of children**	258	38.8%

Top 3 industries of employment:			**Top 3 occupations:**		
1	Construction	17.3%	**1**	Technicians and Trades Workers	25.2%
2	Manufacturing	17.1%	**2**	Professionals	13.4%
3	Retail Trade	10.6%	**3**	Labourers	10.6%

Diversity characteristics (number, %)

Aboriginal or Torres Strait Islander persons		<5	**Aboriginal or Torres Strait Islander (% of pop)**		n/a%
Born overseas	100	11.0%	**Speaks LOTE at home**	24	2.6%
Born in non-English speaking country	38	4.2%	**Poor English proficiency**	<5	n/a%

Main countries of birth other than Australia:				**Main languages spoken at home other than English:**			
1	England	88	4.8%	**1**	Dutch	6	0.7%
2	Scotland	26	1.4%	**2**	Finnish	6	0.7%
3	Netherlands	24	1.3%	**3**	French	5	0.5%
4	New Zealand	24	1.3%	**4**	Ukrainian	5	0.5%
5	Finland	16	0.9%	**5**	Italian	<5	n/a%

Hospital accessibility and utilisation

Public hospital separations, 2012-13		181
Nearest public hospital:	Kooweerup Regional Health Service	
Time/distance to nearest public hospital	9 minutes	10 km
Obstetric type hospital separations, 2012-13		10
Nearest public hospital with maternity services	Casey Hospital	
Time/distance to nearest public hospital with maternity services	20 minutes	22 km
Presentations to Emergency Department, 2012-13		119
Nearest public hospital with Emergency Department	Casey Hospital	
Time/distance to nearest public hospital with Emergency Department	20 minutes	22 km
Presentations to ED due to injury, 2012-13; % all presentations	37	30.8%
Primary Care Type ED presentations, 2012-13; % all presentations	57	48.5%

Toorak

Suburb in Southern Metropolitan

Geography

Map reference	Southern Metropolitan: Map 1	**Grid reference**	C1
Location	6km ESE of Melbourne		
Pop density (persons/km^2)	3,195.4	**Area (km^2)**	4.3
Travel time to GPO	9 minutes	**ARIA+ (min / max / avg)**	(0.00) (0.00) (0.00)
Distance to GPO	8 km	**ABS remoteness area**	Major Cities of Australia
Local Government Area	Stonnington (C)	**DHS Service Area**	Bayside Peninsula
Primary Care Partnership	Inner South East Partnership in Community & Health		
Medicare Local	Bayside		

Land use (km^2, %)

Commercial	0.07	1.7%	**Rural**	0.00	0.0%
Industrial	0.00	0.0%	**Other**	0.44	10.2%
Residential	3.80	88.1%			

Population

2012	0-4	5-9	10-14	15-19	20-24	25-44	45-64	65-69	70-74	75-79	80-84	85+	Total
Persons	454	510	512	697	1,111	3,832	3,549	955	713	498	438	531	13,800
%	3.3	3.7	3.7	5.1	8.1	27.8	25.7	6.9	5.2	3.6	3.2	3.8	–
2007	0-4	5-9	10-14	15-19	20-24	25-44	45-64	65-69	70-74	75-79	80-84	85+	Total
Persons	482	543	643	782	1,223	3,638	3,885	702	513	478	483	463	13,835
%	3.5	3.9	4.7	5.7	8.8	26.3	28.1	5.1	3.7	3.5	3.5	3.3	–
% Diff	-5.8	-6.1	-20.4	-10.8	-9.2	5.3	5.3	36.0	39.1	4.2	-9.3	14.6	-0.3

Health and human services located in community

Public Hospitals	0	**Pharmacies**	4
Private Hospitals	1	**Licensed aged care places – high care**	49
Community Health Care Centres	0	**Licensed aged care places – low care**	0
Bush Nursing Centres	0	**Supported residential service beds**	0
Allied Health services	22	**Kindergartens/preschools/childcare**	5
Alternative/complementary health services	3	**Primary schools**	1
Child and family services	0	**Secondary schools**	0
Dental services	13	**P-12 schools**	3
Disability support services	2	**Other schools**	0
General practices	8	**Centrelink Offices**	0
Homelessness/Housing services	0	**Medicare Offices**	0
Mental Health services	9	**Medicare Access Points**	0

Social, educational and economic characteristics (number, %)

Number of households	5,747	–	**IRSD score (min / max / avg)**	(1084)	(1149) (1110)
Average persons per household	2.2	–	**Primary school students**	608	–
Occupied private dwellings	5,966	86.2%	**Secondary school students**	684	–
Population in non-private dwellings	114	–	**TAFE students**	119	–
Public housing dwellings	<5	n/a%	**University students**	977	–
Dwellings with no motor vehicle	572	8.3%	**Degree or higher**	4,966	73.9%
Dwellings with no internet connection	670	9.7%	**Did not complete year 12**	1,928	18.5%
Household income <$600/week	900	18.7%	**Unemployed persons**	308	4.5%
Individual income <$400/week	2,662	25.7%	**Undertakes volunteer work**	2,486	23.8%
Number of families	3,250	–	**Needs assistance with core activities**	335	2.8%
Female lone parent families	257	7.9%	**Aged 75+ living alone**	523	4.1%
Male lone parent families	57	1.8%	**Unpaid carer to person with disability**	1,230	11.9%
Population near public transport	–	100.0%	**Unpaid carer of children**	2,319	22.4%

Top 3 industries of employment:			**Top 3 occupations:**		
1	Professional, Scientific and Technical Services	17.7%	**1**	Professionals	40.0%
2	Health Care and Social Assistance	13.9%	**2**	Managers	22.8%
3	Retail Trade	9.9%	**3**	Clerical and Administrative Workers	9.9%

Diversity characteristics (number, %)

Aboriginal or Torres Strait Islander persons		11	**Aboriginal or Torres Strait Islander (% of pop)**		0.09%
Born overseas	3,665	30.7%	**Speaks LOTE at home**	2,238	18.7%
Born in non-English speaking country	2,481	20.8%	**Poor English proficiency**	143	1.2%

Main countries of birth other than Australia:				**Main languages spoken at home other than English:**			
1	England	892	3.7%	**1**	Mandarin	334	2.8%
2	New Zealand	604	2.5%	**2**	Cantonese	231	1.9%
3	India	576	2.4%	**3**	Greek	194	1.6%
4	China	530	2.2%	**4**	Italian	151	1.3%
5	Poland	408	1.7%	**5**	Hindi	130	1.1%

Hospital accessibility and utilisation

Public hospital separations, 2012-13		1,169
Nearest public hospital:	Caulfield General Medical Centre	
Time/distance to nearest public hospital	6 minutes	5 km
Obstetric type hospital separations, 2012-13		32
Nearest public hospital with maternity services	Royal Women's Hospital	
Time/distance to nearest public hospital with maternity services	11 minutes	9 km
Presentations to Emergency Department, 2012-13		2,814
Nearest public hospital with Emergency Department	The Alfred	
Time/distance to nearest public hospital with Emergency Department	6 minutes	4 km
Presentations to ED due to injury, 2012-13; % all presentations	376	13.4%
Primary Care Type ED presentations, 2012-13; % all presentations	1604	57.0%

Tootgarook

Suburb in Southern Metropolitan

Geography

Map reference	Southern Metropolitan: Map 5	**Grid reference**	B4
Location	63km S of Melbourne		
Pop density (persons/km^2)	802.2	**Area (km^2)**	3.5
Travel time to GPO	71 minutes	**ARIA+ (min / max / avg)**	(0.00) (0.00) (0.00)
Distance to GPO	96 km	**ABS remoteness area**	Major Cities of Australia
Local Government Area	Mornington Peninsula (S)	**DHS Service Area**	Bayside Peninsula
Primary Care Partnership	Frankston - Mornington Peninsula Primary Care Partnership		
Medicare Local	Frankston - Mornington Peninsula		

Land use (km^2, %)

Commercial	0.01	0.3%	**Rural**	0.00	0.0%
Industrial	0.00	0.0%	**Other**	0.33	9.5%
Residential	3.15	90.2%			

Population

2012	0-4	5-9	10-14	15-19	20-24	25-44	45-64	65-69	70-74	75-79	80-84	85+	Total
Persons	181	191	140	142	162	634	647	228	178	118	101	77	2,799
%	6.5	6.8	5.0	5.1	5.8	22.7	23.1	8.1	6.4	4.2	3.6	2.8	–
2007	0-4	5-9	10-14	15-19	20-24	25-44	45-64	65-69	70-74	75-79	80-84	85+	Total
Persons	161	103	129	121	118	524	618	168	131	120	77	49	2,319
%	6.9	4.5	5.5	5.2	5.1	22.6	26.7	7.3	5.6	5.2	3.3	2.1	–
% Diff	12.3	84.9	8.9	17.5	37.0	21.0	21.0	35.4	36.2	-1.7	31.7	58.5	20.7

Health and human services located in community

Public Hospitals	0	**Pharmacies**	0
Private Hospitals	0	**Licensed aged care places – high care**	0
Community Health Care Centres	0	**Licensed aged care places – low care**	0
Bush Nursing Centres	0	**Supported residential service beds**	0
Allied Health services	0	**Kindergartens/preschools/childcare**	1
Alternative/complementary health services	0	**Primary schools**	1
Child and family services	0	**Secondary schools**	0
Dental services	0	**P-12 schools**	0
Disability support services	0	**Other schools**	0
General practices	0	**Centrelink Offices**	0
Homelessness/Housing services	0	**Medicare Offices**	0
Mental Health services	0	**Medicare Access Points**	0

Social, educational and economic characteristics (number, %)

Number of households	1,098	–	**IRSD score (min / max / avg)**	(909) (1001)	(949)
Average persons per household	2.5	–	**Primary school students**	225	–
Occupied private dwellings	1,132	43.3%	**Secondary school students**	109	–
Population in non-private dwellings	<5	–	**TAFE students**	61	–
Public housing dwellings	10	0.4%	**University students**	35	–
Dwellings with no motor vehicle	71	2.7%	**Degree or higher**	149	19.2%
Dwellings with no internet connection	320	12.2%	**Did not complete year 12**	1,239	64.9%
Household income <$600/week	519	56.5%	**Unemployed persons**	65	6.2%
Individual income <$400/week	945	49.2%	**Undertakes volunteer work**	327	17.1%
Number of families	693	–	**Needs assistance with core activities**	141	5.7%
Female lone parent families	114	16.5%	**Aged 75+ living alone**	82	3.0%
Male lone parent families	34	4.9%	**Unpaid carer to person with disability**	272	14.3%
Population near public transport	–	51.2%	**Unpaid carer of children**	584	30.2%

Top 3 industries of employment:			**Top 3 occupations:**		
1	Construction	17.2%	**1**	Technicians and Trades Workers	23.0%
2	Health Care and Social Assistance	13.8%	**2**	Professionals	13.2%
3	Retail Trade	12.1%	**3**	Sales Workers	12.1%

Diversity characteristics (number, %)

Aboriginal or Torres Strait Islander persons		23	**Aboriginal or Torres Strait Islander (% of pop)**		0.93%
Born overseas	425	17.3%	**Speaks LOTE at home**	225	9.1%
Born in non-English speaking country	222	9.0%	**Poor English proficiency**	35	1.4%

Main countries of birth other than Australia:				**Main languages spoken at home other than English:**			
1	England	262	5.3%	**1**	Italian	95	3.8%
2	Italy	152	3.1%	**2**	Greek	44	1.8%
3	Greece	78	1.6%	**3**	Croatian	25	1.0%
4	New Zealand	70	1.4%	**4**	German	13	0.5%
5	Croatia	42	0.9%	**5**	Maltese	8	0.3%

Hospital accessibility and utilisation

Public hospital separations, 2012-13	763	
Nearest public hospital:	Rosebud Hospital	
Time/distance to nearest public hospital	6 minutes	4 km
Obstetric type hospital separations, 2012-13	32	
Nearest public hospital with maternity services	Frankston Hospital	
Time/distance to nearest public hospital with maternity services	35 minutes	43 km
Presentations to Emergency Department, 2012-13	1,109	
Nearest public hospital with Emergency Department	Rosebud Hospital	
Time/distance to nearest public hospital with Emergency Department	6 minutes	4 km
Presentations to ED due to injury, 2012-13; % all presentations	297	26.8%
Primary Care Type ED presentations, 2012-13; % all presentations	534	48.1%

Tyabb

Suburb in Southern Metropolitan

Geography

Map reference	Southern Metropolitan: Map 5	**Grid reference**	E2
Location	54km SSE of Melbourne		
Pop density (persons/km^2)	213.8	**Area (km^2)**	14.5
Travel time to GPO	52 minutes	**ARIA+ (min / max / avg)**	(0.00) (0.00) (0.00)
Distance to GPO	69 km	**ABS remoteness area**	Major Cities of Australia
Local Government Area	Mornington Peninsula (S)	**DHS Service Area**	Bayside Peninsula
Primary Care Partnership	Frankston - Mornington Peninsula Primary Care Partnership		
Medicare Local	Frankston - Mornington Peninsula		

Land use (km^2, %)

Commercial	0.01	0.1%	**Rural**	5.77	39.7%
Industrial	0.19	1.3%	**Other**	3.68	25.3%
Residential	4.88	33.6%			

Population

2012	0-4	5-9	10-14	15-19	20-24	25-44	45-64	65-69	70-74	75-79	80-84	85+	Total
Persons	193	213	207	253	179	774	877	184	106	47	53	21	3,107
%	6.2	6.9	6.7	8.1	5.8	24.9	28.2	5.9	3.4	1.5	1.7	0.7	–
2007	0-4	5-9	10-14	15-19	20-24	25-44	45-64	65-69	70-74	75-79	80-84	85+	Total
Persons	129	164	200	172	146	556	757	110	78	48	19	27	2,407
%	5.3	6.8	8.3	7.2	6.1	23.1	31.4	4.6	3.3	2.0	0.8	1.1	–
% Diff	50.0	30.0	3.3	47.0	22.4	39.2	39.2	66.9	35.4	-2.3	175.1	-21.9	29.1

Health and human services located in community

Public Hospitals	0	**Pharmacies**	1
Private Hospitals	0	**Licensed aged care places – high care**	0
Community Health Care Centres	0	**Licensed aged care places – low care**	0
Bush Nursing Centres	0	**Supported residential service beds**	0
Allied Health services	0	**Kindergartens/preschools/childcare**	0
Alternative/complementary health services	0	**Primary schools**	2
Child and family services	0	**Secondary schools**	0
Dental services	0	**P-12 schools**	1
Disability support services	0	**Other schools**	0
General practices	1	**Centrelink Offices**	0
Homelessness/Housing services	0	**Medicare Offices**	0
Mental Health services	0	**Medicare Access Points**	0

Social, educational and economic characteristics (number, %)

Number of households	1,131	–	**IRSD score (min / max / avg)**	(941) (1102)	(1032)
Average persons per household	2.6	–	**Primary school students**	291	–
Occupied private dwellings	1,083	93.4%	**Secondary school students**	258	–
Population in non-private dwellings	7	–	**TAFE students**	78	–
Public housing dwellings	<5	n/a%	**University students**	68	–
Dwellings with no motor vehicle	19	1.6%	**Degree or higher**	246	22.4%
Dwellings with no internet connection	136	11.7%	**Did not complete year 12**	1,296	57.9%
Household income <$600/week	334	35.5%	**Unemployed persons**	72	4.4%
Individual income <$400/week	836	37.4%	**Undertakes volunteer work**	422	19.1%
Number of families	881	–	**Needs assistance with core activities**	95	3.3%
Female lone parent families	131	14.9%	**Aged 75+ living alone**	18	0.6%
Male lone parent families	24	2.7%	**Unpaid carer to person with disability**	305	13.8%
Population near public transport	–	35.7%	**Unpaid carer of children**	777	34.8%

Top 3 industries of employment:			**Top 3 occupations:**		
1	Construction	15.2%	**1**	Technicians and Trades Workers	18.9%
2	Manufacturing	13.6%	**2**	Clerical and Administrative Workers	15.4%
3	Retail Trade	12.8%	**3**	Professionals	12.8%

Diversity characteristics (number, %)

Aboriginal or Torres Strait Islander persons		23	**Aboriginal or Torres Strait Islander (% of pop)**		0.79%
Born overseas	466	16.2%	**Speaks LOTE at home**	88	3.0%
Born in non-English speaking country	127	4.4%	**Poor English proficiency**	9	0.3%

Main countries of birth other than Australia:				**Main languages spoken at home other than English:**			
1	England	452	7.9%	**1**	German	20	0.7%
2	Scotland	90	1.6%	**2**	Greek	20	0.7%
3	Netherlands	66	1.2%	**3**	Italian	12	0.4%
4	New Zealand	54	0.9%	**4**	Dutch	7	0.2%
5	Germany	32	0.6%	**5**	Thai	6	0.2%

Hospital accessibility and utilisation

Public hospital separations, 2012-13	559	
Nearest public hospital:	Frankston Hospital	
Time/distance to nearest public hospital	15 minutes	16 km
Obstetric type hospital separations, 2012-13	38	
Nearest public hospital with maternity services	Frankston Hospital	
Time/distance to nearest public hospital with maternity services	15 minutes	16 km
Presentations to Emergency Department, 2012-13	705	
Nearest public hospital with Emergency Department	Frankston Hospital	
Time/distance to nearest public hospital with Emergency Department	15 minutes	16 km
Presentations to ED due to injury, 2012-13; % all presentations	209	29.6%
Primary Care Type ED presentations, 2012-13; % all presentations	275	39.0%

Tynong

Town in Southern Metropolitan

Geography

Map reference	Southern Metropolitan: Map 3	**Grid reference**	D3
Location	65km ESE of Melbourne		
Pop density (persons/km^2)	547.9	**Area (km^2)**	0.6
Travel time to GPO	53 minutes	**ARIA+ (min / max / avg)**	(0.48) (0.48) (0.48)
Distance to GPO	74 km	**ABS remoteness area**	Inner Regional Australia
Local Government Area	Cardinia (S)	**DHS Service Area**	Southern Melbourne
Primary Care Partnership	South East Healthy Communities Partnership		
Medicare Local	South Eastern Melbourne		

Land use (km^2, %)

Commercial	0.00	0.0%	**Rural**	0.07	11.3%
Industrial	0.00	0.0%	**Other**	0.15	23.2%
Residential	0.42	65.5%			

Population

2012	0-4	5-9	10-14	15-19	20-24	25-44	45-64	65-69	70-74	75-79	80-84	85+	Total
Persons	39	43	27	26	16	82	95	7	7	8	0	4	354
%	11.0	12.1	7.6	7.3	4.5	23.2	26.8	2.0	2.0	2.3	0.0	1.1	–
2007	0-4	5-9	10-14	15-19	20-24	25-44	45-64	65-69	70-74	75-79	80-84	85+	Total
Persons	n/a	n/a	n/a	n/a	n/a	n/a	n/a	n/a	n/a	n/a	n/a	n/a	n/a
%	n/a	n/a	n/a	n/a	n/a	n/a	n/a	n/a	n/a	n/a	n/a	n/a	–
% Diff	n/a	n/a	n/a	n/a	n/a	n/a	n/a	n/a	n/a	n/a	n/a	n/a	n/a

Health and human services located in community

Public Hospitals	0	**Pharmacies**	0
Private Hospitals	0	**Licensed aged care places – high care**	0
Community Health Care Centres	0	**Licensed aged care places – low care**	0
Bush Nursing Centres	0	**Supported residential service beds**	0
Allied Health services	0	**Kindergartens/preschools/childcare**	0
Alternative/complementary health services	0	**Primary schools**	0
Child and family services	0	**Secondary schools**	0
Dental services	0	**P-12 schools**	1
Disability support services	0	**Other schools**	0
General practices	0	**Centrelink Offices**	0
Homelessness/Housing services	0	**Medicare Offices**	0
Mental Health services	0	**Medicare Access Points**	0

Social, educational and economic characteristics (number, %)

Number of households	106	–	**IRSD score (min / max / avg)**	(1009)	(1009)	(1009)
Average persons per household	3.2	–	**Primary school students**	49	–
Occupied private dwellings	98	91.6%	**Secondary school students**	32	–
Population in non-private dwellings	<5	–	**TAFE students**	11	–
Public housing dwellings	<5	n/a%	**University students**	6	–
Dwellings with no motor vehicle	<5	n/a%	**Degree or higher**	21	20.2%
Dwellings with no internet connection	21	19.6%	**Did not complete year 12**	154	66.1%
Household income <$600/week	35	44.3%	**Unemployed persons**	12	7.5%
Individual income <$400/week	113	48.7%	**Undertakes volunteer work**	58	24.5%
Number of families	81	–	**Needs assistance with core activities**	9	2.6%
Female lone parent families	5	6.2%	**Aged 75+ living alone**	<5	n/a%
Male lone parent families	<5	n/a%	**Unpaid carer to person with disability**	41	17.1%
Population near public transport	–	49.1%	**Unpaid carer of children**	101	41.2%

Top 3 industries of employment:			**Top 3 occupations:**		
1	Construction	20.8%	**1**	Technicians and Trades Workers	17.9%
2	Education and Training	13.9%	**2**	Machinery Operators and Drivers	17.2%
3	Retail Trade	10.4%	**3**	Professionals	10.4%

Diversity characteristics (number, %)

Aboriginal or Torres Strait Islander persons		<5	**Aboriginal or Torres Strait Islander (% of pop)**		n/a%
Born overseas	29	8.6%	**Speaks LOTE at home**	8	2.4%
Born in non-English speaking country	12	3.6%	**Poor English proficiency**	<5	n/a%

Main countries of birth other than Australia:				**Main languages spoken at home other than English:**		
1	England	20	3.0%	**1**	Swedish	<5	n/a%
2	Sweden	16	2.4%	**2**	Italian	<5	n/a%
3	New Zealand	10	1.5%	**3**	n/a	n/a	n/a%
4	Netherlands	8	1.2%	**4**	n/a	n/a	n/a%
5	n/a	n/a	n/a%	**5**	n/a	n/a	n/a%

Hospital accessibility and utilisation

Public hospital separations, 2012-13		43
Nearest public hospital:	Casey Hospital	
Time/distance to nearest public hospital	22 minutes	29 km
Obstetric type hospital separations, 2012-13		<5
Nearest public hospital with maternity services	Casey Hospital	
Time/distance to nearest public hospital with maternity services	22 minutes	29 km
Presentations to Emergency Department, 2012-13		95
Nearest public hospital with Emergency Department	Casey Hospital	
Time/distance to nearest public hospital with Emergency Department	22 minutes	29 km
Presentations to ED due to injury, 2012-13; % all presentations	33	34.3%
Primary Care Type ED presentations, 2012-13; % all presentations	56	59.2%

Warneet

Town in Southern Metropolitan

Geography

Map reference	Southern Metropolitan: Map 3	**Grid reference**	B2
Location	55km SE of Melbourne		
Pop density (persons/km^2)	772.0	**Area (km^2)**	0.6
Travel time to GPO	55 minutes	**ARIA+ (min / max / avg)**	(0.34) (0.34) (0.34)
Distance to GPO	66 km	**ABS remoteness area**	Inner Regional Australia
Local Government Area	Casey (C)	**DHS Service Area**	Southern Melbourne
Primary Care Partnership	South East Healthy Communities Partnership		
Medicare Local	South Eastern Melbourne		

Land use (km^2, %)

Commercial	0.00	0.0%	**Rural**	0.00	0.2%
Industrial	0.00	0.0%	**Other**	0.28	43.9%
Residential	0.35	56.0%			

Population

2012	0-4	5-9	10-14	15-19	20-24	25-44	45-64	65-69	70-74	75-79	80-84	85+	Total
Persons	32	26	34	25	18	139	176	17	4	12	2	3	488
%	6.6	5.3	7.0	5.1	3.7	28.5	36.1	3.5	0.8	2.5	0.4	0.6	–
2007	0-4	5-9	10-14	15-19	20-24	25-44	45-64	65-69	70-74	75-79	80-84	85+	Total
Persons	25	24	30	38	27	128	144	19	15	6	9	0	465
%	5.4	5.2	6.5	8.2	5.7	27.5	31.0	4.0	3.3	1.3	1.9	0.0	–
% Diff	28.6	8.3	12.5	-34.6	-32.5	8.6	8.6	-8.9	-73.5	92.9	-77.5	n/a	5.0

Health and human services located in community

Public Hospitals	0	**Pharmacies**	0
Private Hospitals	0	**Licensed aged care places – high care**	0
Community Health Care Centres	0	**Licensed aged care places – low care**	0
Bush Nursing Centres	0	**Supported residential service beds**	0
Allied Health services	0	**Kindergartens/preschools/childcare**	0
Alternative/complementary health services	0	**Primary schools**	0
Child and family services	0	**Secondary schools**	0
Dental services	0	**P-12 schools**	0
Disability support services	0	**Other schools**	0
General practices	0	**Centrelink Offices**	0
Homelessness/Housing services	0	**Medicare Offices**	0
Mental Health services	0	**Medicare Access Points**	0

Social, educational and economic characteristics (number, %)

Number of households	213	–	**IRSD score (min / max / avg)**	(981) (1020)	(997)
Average persons per household	2.2	–	**Primary school students**	34	–
Occupied private dwellings	201	83.4%	**Secondary school students**	21	–
Population in non-private dwellings	<5	–	**TAFE students**	14	–
Public housing dwellings	<5	n/a%	**University students**	<5	–
Dwellings with no motor vehicle	6	2.5%	**Degree or higher**	35	20.0%
Dwellings with no internet connection	27	11.2%	**Did not complete year 12**	252	67.4%
Household income <$600/week	71	38.6%	**Unemployed persons**	12	4.7%
Individual income <$400/week	137	37.5%	**Undertakes volunteer work**	80	22.1%
Number of families	134	–	**Needs assistance with core activities**	18	4.0%
Female lone parent families	12	9.0%	**Aged 75+ living alone**	<5	n/a%
Male lone parent families	11	8.2%	**Unpaid carer to person with disability**	43	11.9%
Population near public transport	–	72.1%	**Unpaid carer of children**	111	30.1%

Top 3 industries of employment:			**Top 3 occupations:**		
1	Manufacturing	18.5%	**1**	Technicians and Trades Workers	20.9%
2	Construction	17.6%	**2**	Labourers	15.0%
3	Health Care and Social Assistance	11.0%	**3**	Clerical and Administrative Workers	11.0%

Diversity characteristics (number, %)

Aboriginal or Torres Strait Islander persons		<5	**Aboriginal or Torres Strait Islander (% of pop)**		n/a%
Born overseas	85	19.1%	**Speaks LOTE at home**	11	2.5%
Born in non-English speaking country	30	6.7%	**Poor English proficiency**	<5	n/a%

Main countries of birth other than Australia:				**Main languages spoken at home other than English:**			
1	England	64	7.2%	**1**	Hungarian	11	2.5%
2	New Zealand	56	6.3%	**2**	n/a	n/a	n/a%
3	Romania	22	2.5%	**3**	n/a	n/a	n/a%
4	Netherlands	20	2.2%	**4**	n/a	n/a	n/a%
5	Germany	8	0.9%	**5**	n/a	n/a	n/a%

Hospital accessibility and utilisation

Public hospital separations, 2012-13		91
Nearest public hospital:	Cranbourne Integrated Care Centre	
Time/distance to nearest public hospital	16 minutes	16 km
Obstetric type hospital separations, 2012-13		5
Nearest public hospital with maternity services	Casey Hospital	
Time/distance to nearest public hospital with maternity services	24 minutes	24 km
Presentations to Emergency Department, 2012-13		61
Nearest public hospital with Emergency Department	Casey Hospital	
Time/distance to nearest public hospital with Emergency Department	24 minutes	24 km
Presentations to ED due to injury, 2012-13; % all presentations	19	30.8%
Primary Care Type ED presentations, 2012-13; % all presentations	29	48.5%

Waterways

Suburb in Southern Metropolitan

Geography

Map reference	Southern Metropolitan: Map 2	**Grid reference**	C4
Location	27km SSE of Melbourne		
Pop density (persons/km^2)	1,383.0	**Area (km^2)**	1.7
Travel time to GPO	33 minutes	**ARIA+ (min / max / avg)**	(0.00) (0.00) (0.00)
Distance to GPO	42 km	**ABS remoteness area**	Major Cities of Australia
Local Government Area	Kingston (C)	**DHS Service Area**	Bayside Peninsula
Primary Care Partnership	Kingston - Bayside Primary Care Partnership		
Medicare Local	Bayside		

Land use (km^2, %)

Commercial	0.00	0.0%	**Rural**	0.00	0.0%
Industrial	0.00	0.0%	**Other**	0.88	51.8%
Residential	0.82	48.2%			

Population

2012	0-4	5-9	10-14	15-19	20-24	25-44	45-64	65-69	70-74	75-79	80-84	85+	Total
Persons	202	200	202	163	123	868	498	53	11	3	1	20	2,344
%	8.6	8.5	8.6	7.0	5.2	37.0	21.2	2.3	0.5	0.1	0.0	0.9	–
2007	0-4	5-9	10-14	15-19	20-24	25-44	45-64	65-69	70-74	75-79	80-84	85+	Total
Persons	63	77	49	35	39	259	163	13	3	3	1	0	705
%	8.9	11.0	7.0	4.9	5.5	36.7	23.1	1.8	0.5	0.5	0.1	0.0	–
% Diff	220.9	158.7	310.0	367.1	215.4	235.6	235.6	307.7	221.5	-12.3	46.2	n/a	232.3

Health and human services located in community

Public Hospitals	0	**Pharmacies**	0
Private Hospitals	0	**Licensed aged care places – high care**	0
Community Health Care Centres	0	**Licensed aged care places – low care**	0
Bush Nursing Centres	0	**Supported residential service beds**	0
Allied Health services	0	**Kindergartens/preschools/childcare**	0
Alternative/complementary health services	0	**Primary schools**	0
Child and family services	0	**Secondary schools**	0
Dental services	0	**P-12 schools**	0
Disability support services	0	**Other schools**	0
General practices	0	**Centrelink Offices**	0
Homelessness/Housing services	0	**Medicare Offices**	0
Mental Health services	0	**Medicare Access Points**	0

Social, educational and economic characteristics (number, %)

Number of households	687	–	**IRSD score (min / max / avg)**	(1111)	(1126)	(1115)
Average persons per household	3.1	–	**Primary school students**	238	–
Occupied private dwellings	653	95.9%	**Secondary school students**	187	–
Population in non-private dwellings	<5	–	**TAFE students**	23	–
Public housing dwellings	<5	n/a%	**University students**	95	–
Dwellings with no motor vehicle	<5	n/a%	**Degree or higher**	521	59.7%
Dwellings with no internet connection	33	4.8%	**Did not complete year 12**	449	29.4%
Household income <$600/week	97	17.2%	**Unemployed persons**	43	3.7%
Individual income <$400/week	440	29.1%	**Undertakes volunteer work**	223	14.7%
Number of families	593	–	**Needs assistance with core activities**	32	1.5%
Female lone parent families	22	3.7%	**Aged 75+ living alone**	<5	n/a%
Male lone parent families	5	0.8%	**Unpaid carer to person with disability**	174	11.4%
Population near public transport	–	100.0%	**Unpaid carer of children**	583	38.1%

Top 3 industries of employment:			**Top 3 occupations:**		
1	Manufacturing	14.3%	**1**	Professionals	28.7%
2	Retail Trade	11.1%	**2**	Managers	20.0%
3	Professional, Scientific and Technical Services	10.5%	**3**	Clerical and Administrative Workers	10.5%

Diversity characteristics (number, %)

Aboriginal or Torres Strait Islander persons		<5	**Aboriginal or Torres Strait Islander (% of pop)**		n/a%
Born overseas	964	46.0%	**Speaks LOTE at home**	944	44.9%
Born in non-English speaking country	741	35.4%	**Poor English proficiency**	122	5.8%

Main countries of birth other than Australia:				**Main languages spoken at home other than English:**			
1	China	220	5.3%	**1**	Vietnamese	142	6.7%
2	Vietnam	216	5.2%	**2**	Mandarin	130	6.2%
3	England	194	4.6%	**3**	Greek	87	4.1%
4	India	170	4.1%	**4**	Cantonese	79	3.7%
5	Cambodia	148	3.5%	**5**	Khmer	74	3.5%

Hospital accessibility and utilisation

Public hospital separations, 2012-13	327	
Nearest public hospital:	Dandenong Hospital	
Time/distance to nearest public hospital	13 minutes	12 km
Obstetric type hospital separations, 2012-13	15	
Nearest public hospital with maternity services	Dandenong Hospital	
Time/distance to nearest public hospital with maternity services	13 minutes	12 km
Presentations to Emergency Department, 2012-13	557	
Nearest public hospital with Emergency Department	Dandenong Hospital	
Time/distance to nearest public hospital with Emergency Department	13 minutes	12 km
Presentations to ED due to injury, 2012-13; % all presentations	142	25.4%
Primary Care Type ED presentations, 2012-13; % all presentations	299	53.8%

Windsor

Suburb in Southern Metropolitan

Geography

Map reference	Southern Metropolitan: Map 1	**Grid reference**	B2
Location	5km SSE of Melbourne		
Pop density (persons/km^2)	7,020.3	**Area (km^2)**	1.1
Travel time to GPO	9 minutes	**ARIA+ (min / max / avg)**	(0.00) (0.00) (0.00)
Distance to GPO	6 km	**ABS remoteness area**	Major Cities of Australia
Local Government Area	Stonnington (C)	**DHS Service Area**	Bayside Peninsula
Primary Care Partnership	Inner South East Partnership in Community & Health		
Medicare Local	Bayside		

Land use (km^2, %)

Commercial	0.17	14.9%	**Rural**	0.00	0.0%
Industrial	0.00	0.0%	**Other**	0.19	17.4%
Residential	0.75	67.7%			

Population

2012	0-4	5-9	10-14	15-19	20-24	25-44	45-64	65-69	70-74	75-79	80-84	85+	Total
Persons	293	166	108	136	744	3,821	1,295	261	250	226	203	294	7,797
%	3.8	2.1	1.4	1.7	9.5	49.0	16.6	3.3	3.2	2.9	2.6	3.8	–
2007	0-4	5-9	10-14	15-19	20-24	25-44	45-64	65-69	70-74	75-79	80-84	85+	Total
Persons	267	129	135	176	735	3,383	1,256	262	208	181	184	413	7,329
%	3.6	1.8	1.8	2.4	10.0	46.2	17.1	3.6	2.8	2.5	2.5	5.6	–
% Diff	9.7	28.7	-20.0	-22.7	1.2	12.9	12.9	-0.4	20.2	24.9	10.3	-28.8	6.4

Health and human services located in community

Public Hospitals	0	**Pharmacies**	1
Private Hospitals	2	**Licensed aged care places – high care**	176
Community Health Care Centres	0	**Licensed aged care places – low care**	88
Bush Nursing Centres	0	**Supported residential service beds**	26
Allied Health services	7	**Kindergartens/preschools/childcare**	1
Alternative/complementary health services	0	**Primary schools**	1
Child and family services	1	**Secondary schools**	1
Dental services	0	**P-12 schools**	0
Disability support services	1	**Other schools**	0
General practices	4	**Centrelink Offices**	0
Homelessness/Housing services	1	**Medicare Offices**	0
Mental Health services	5	**Medicare Access Points**	0

Social, educational and economic characteristics (number, %)

Number of households	3,258	–	**IRSD score (min / max / avg)**	(716)	(1121) (1042)
Average persons per household	2.2	–	**Primary school students**	180	–
Occupied private dwellings	3,472	90.2%	**Secondary school students**	104	–
Population in non-private dwellings	302	–	**TAFE students**	161	–
Public housing dwellings	331	8.6%	**University students**	589	–
Dwellings with no motor vehicle	769	20.0%	**Degree or higher**	2,499	68.0%
Dwellings with no internet connection	526	13.7%	**Did not complete year 12**	1,195	21.4%
Household income <$600/week	740	26.4%	**Unemployed persons**	189	4.3%
Individual income <$400/week	1,477	26.4%	**Undertakes volunteer work**	946	16.9%
Number of families	1,405	–	**Needs assistance with core activities**	303	4.9%
Female lone parent families	126	9.0%	**Aged 75+ living alone**	153	2.2%
Male lone parent families	37	2.6%	**Unpaid carer to person with disability**	495	9.0%
Population near public transport	–	100.0%	**Unpaid carer of children**	887	15.9%

Top 3 industries of employment:			**Top 3 occupations:**		
1	Professional, Scientific and Technical Services	17.4%	**1**	Professionals	39.5%
2	Health Care and Social Assistance	10.3%	**2**	Managers	16.8%
3	Retail Trade	9.0%	**3**	Clerical and Administrative Workers	9.0%

Diversity characteristics (number, %)

Aboriginal or Torres Strait Islander persons		34	**Aboriginal or Torres Strait Islander (% of pop)**		0.55%
Born overseas	2,211	35.8%	**Speaks LOTE at home**	1,607	26.0%
Born in non-English speaking country	1,439	23.3%	**Poor English proficiency**	330	5.3%

Main countries of birth other than Australia:				**Main languages spoken at home other than English:**			
1	Greece	558	4.5%	**1**	Greek	406	6.6%
2	England	530	4.3%	**2**	Mandarin	155	2.5%
3	New Zealand	490	4.0%	**3**	Russian	117	1.9%
4	China	246	2.0%	**4**	Turkish	97	1.6%
5	India	236	1.9%	**5**	Cantonese	83	1.3%

Hospital accessibility and utilisation

Public hospital separations, 2012-13		1,790
Nearest public hospital:	The Alfred	
Time/distance to nearest public hospital	4 minutes	2 km
Obstetric type hospital separations, 2012-13		57
Nearest public hospital with maternity services	Royal Women's Hospital	
Time/distance to nearest public hospital with maternity services	11 minutes	8 km
Presentations to Emergency Department, 2012-13		1,834
Nearest public hospital with Emergency Department	The Alfred	
Time/distance to nearest public hospital with Emergency Department	4 minutes	2 km
Presentations to ED due to injury, 2012-13; % all presentations	238	13.0%
Primary Care Type ED presentations, 2012-13; % all presentations	1055	57.5%

Index

Community Name	Page
Albert Park (Suburb)	1
Armadale (Suburb)	3
Arthurs Seat (Town)	5
Aspendale (Suburb)	7
Aspendale Gardens (Suburb)	9
Aspendale Gardens (Catchment)	11
Avonsleigh (Suburb)	13
Balaclava (Suburb)	15
Balaclava (Catchment)	17
Balnarring - Balnarring Beach (Town)	19
Balnarring - Balnarring Beach (Catchment)	21
Bangholme (Suburb)	23
Baxter (Suburb)	25
Baxter (Catchment)	27
Beaconsfield (Suburb)	29
Beaconsfield (Catchment)	31
Beaconsfield Upper (Town)	33
Beaconsfield Upper (Catchment)	35
Beaumaris (Suburb)	37
Bentleigh (Suburb)	39
Bentleigh East (Suburb)	41
Berwick (Suburb)	43
Berwick (Catchment)	45
Bittern (Suburb)	47
Black Rock (Suburb)	49
Blairgowrie (Suburb)	51
Blind Bight (Town)	53
Bonbeach (Suburb)	55
Botanic Ridge (Suburb)	57
Brighton (Suburb)	59
Brighton East (Suburb)	61
Bunyip (Town)	63
Bunyip (Catchment)	65
Cannons Creek (Town)	67
Cape Schanck (Town)	69
Carnegie (Suburb)	71
Carrum (Suburb)	73
Carrum Downs (Suburb)	75
Carrum Downs (Catchment)	77
Caulfield (Suburb)	79
Caulfield East (Suburb)	81
Caulfield North (Suburb)	83
Caulfield South (Suburb)	85

Caulfield South (Catchment) 87
Chelsea (Suburb) 89
Chelsea Heights (Suburb) 91
Chelsea Heights (Catchment) 93
Cheltenham (Suburb) 95
Cheltenham (Catchment) 97
Clarinda (Suburb) 99
Clarinda (Catchment) 101
Clayton South (Suburb) 103
Clematis (Suburb) 105
Clyde (Town) 107
Cockatoo (Suburb) 109
Cockatoo (Catchment) 111
Cranbourne (Suburb) 113
Cranbourne (Catchment) 115
Cranbourne East (Suburb) 117
Cranbourne North (Suburb) 119
Cranbourne North (Catchment) 121
Cranbourne South (Suburb) 123
Cranbourne West (Suburb) 125
Cranbourne West (Catchment) 127
Crib Point (Suburb) 129
Dandenong (Suburb) 131
Dandenong (Catchment) 133
Dandenong North (Suburb) 135
Dandenong South (Suburb) 137
Devon Meadows (Suburb) 139
Dingley Village (Suburb) 141
Doveton (Suburb) 143
Doveton (Catchment) 145
Dromana (Suburb) 147
Dromana (Catchment) 149
Edithvale (Suburb) 151
Elsternwick (Suburb) 153
Elsternwick (Catchment) 155
Elwood (Suburb) 157
Emerald (Suburb) 159
Emerald (Catchment) 161
Endeavour Hills (Suburb) 163
Endeavour Hills (Catchment) 165
Eumemmerring (Suburb) 167
Flinders (Town) 169
Frankston (Suburb) 171
Frankston North (Suburb) 173
Frankston South (Suburb) 175
Gardenvale (Suburb) 177

Garfield (Town) 179
Gembrook (Town) 181
Glen Huntly (Suburb) 183
Glen Huntly (Catchment) 185
Hallam (Suburb) 187
Hallam (Catchment) 189
Hampton (Suburb) 191
Hampton East (Suburb) 193
Hampton Park (Suburb) 195
Harkaway (Suburb) 197
Hastings (Suburb) 199
Hastings (Catchment) 201
Heatherton (Suburb) 203
Highett (Suburb) 205
Hmas Cerberus (Suburb) 207
Junction Village (Suburb) 209
Keysborough (Suburb) 211
Keysborough (Catchment) 213
Koo Wee Rup (Town) 215
Koo Wee Rup (Catchment) 217
Kooyong (Suburb) 219
Lang Lang (Town) 221
Lang Lang (Catchment) 223
Langwarrin (Suburb) 225
Langwarrin (Catchment) 227
Langwarrin South (Suburb) 229
Lynbrook (Suburb) 231
Lyndhurst (Suburb) 233
Lysterfield South (Suburb) 235
Malvern (Suburb) 237
Malvern East (Suburb) 239
Malvern East (Catchment) 241
Maryknoll (Town) 243
McCrae (Suburb) 245
McKinnon (Suburb) 247
Mentone (Suburb) 249
Middle Park (Suburb) 251
Middle Park (Catchment) 253
Moorabbin (Suburb) 255
Moorabbin (Catchment) 257
Mordialloc (Suburb) 259
Mornington (Suburb) 261
Mornington (Catchment) 263
Mount Eliza (Suburb) 265
Mount Martha (Suburb) 267
Mount Martha (Catchment) 269

Murrumbeena (Suburb) 271
Nar Nar Goon (Town) 273
Narre Warren (Suburb) 275
Narre Warren (Catchment) 277
Narre Warren North (Suburb) 279
Narre Warren South (Suburb) 281
Noble Park (Suburb) 283
Noble Park North (Suburb) 285
Officer (Town) 287
Ormond (Suburb) 289
Pakenham (Town) 291
Pakenham (Catchment) 293
Parkdale (Suburb) 295
Patterson Lakes (Suburb) 297
Pearcedale (Suburb) 299
Port Melbourne (Suburb) 301
Portsea (Suburb) 303
Prahran (Suburb) 305
Red Hill South (Town) 307
Ripponlea (Suburb) 309
Rosebud (Suburb) 311
Rosebud (Catchment) 313
Rosebud West (Suburb) 315
Rosebud West (Catchment) 317
Rye (Suburb) 319
Rye (Catchment) 321
Safety Beach (Suburb) 323
Sandhurst (Suburb) 325
Sandringham (Suburb) 327
Seaford (Suburb) 329
Shoreham (Town) 331
Skye (Suburb) 333
Somers (Suburb) 335
Somerville (Suburb) 337
Somerville (Catchment) 339
Sorrento (Suburb) 341
Sorrento (Catchment) 343
South Melbourne (Suburb) 345
South Yarra (Suburb) 347
Springvale (Suburb) 349
Springvale South (Suburb) 351
St Andrews Beach (Suburb) 353
St Kilda (Suburb) 355
St Kilda (Catchment) 357
St Kilda East (Suburb) 359
St Kilda East (Catchment) 361

St Kilda West (Suburb) 363
Tooradin (Town) 365
Toorak (Suburb) 367
Tootgarook (Suburb) 369
Tyabb (Suburb) 371
Tynong (Town) 373
Warneet (Town) 375
Waterways (Suburb) 377
Windsor (Suburb) 379